

PAGES 1-22 (INCLUSIVE)
WERE MISSING FROM
THIS BOOK WHEN IT
WAS ORIGINALLY
RECORDED.

P 174Δ
42

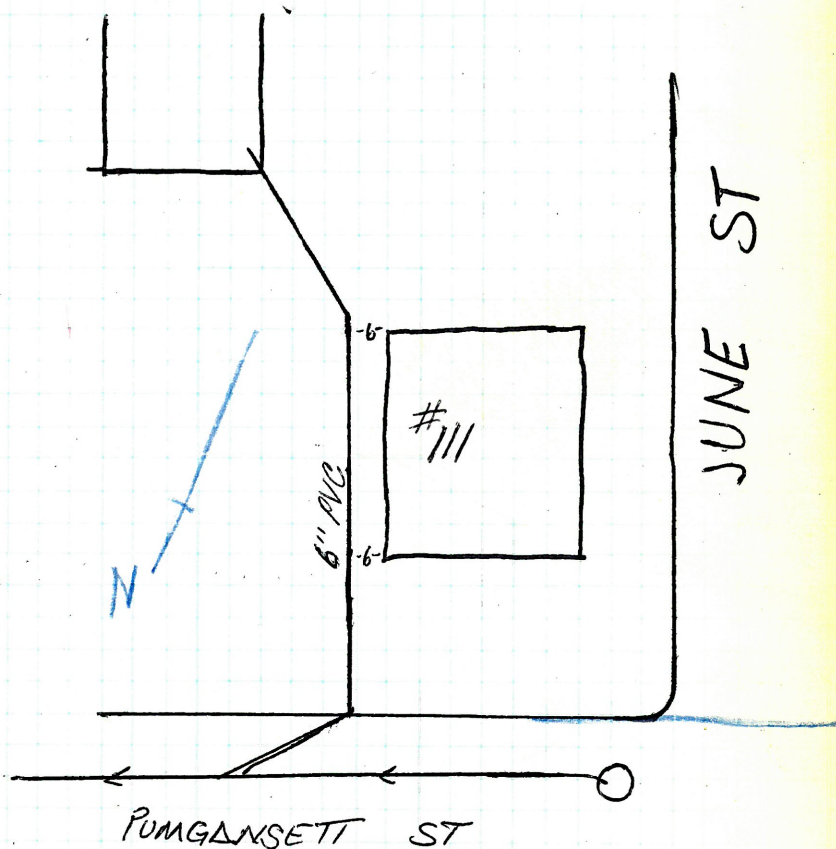
23

III PUMGANSETT St

DL
INSP
OPEN
CLOSE

9/5/89

PERMIT # 46832
PIPE to CURB 6" PVC
COT @ CURB 10.5'
CLASS A



ENTERS SEWER ~~20.6'~~ 17.6' W OF 2nd 4th
MANHOLE W OF JUNE ST
ADMIRAL

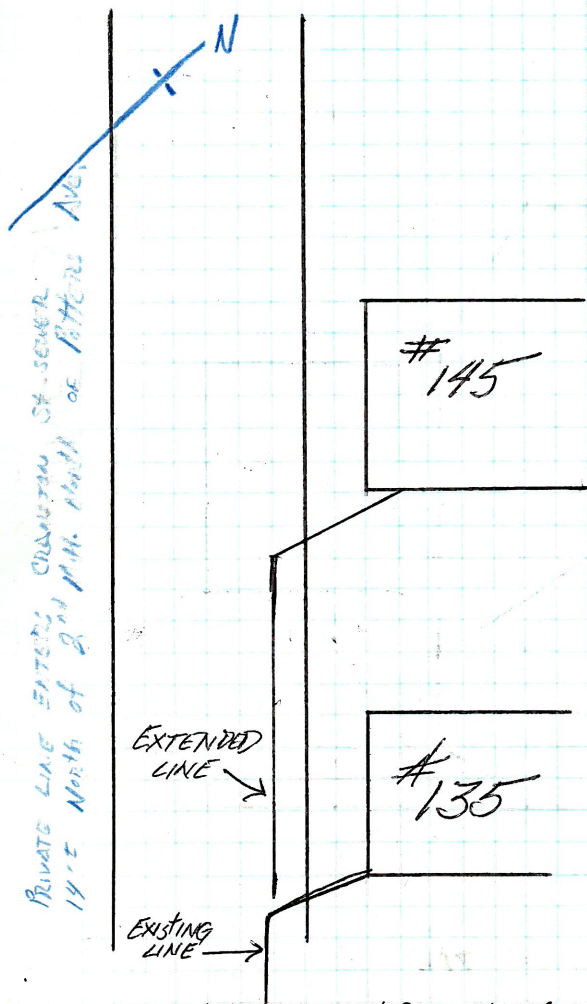
24

P 167/46

145 BENEDICT ST

DL: Ricci DRAINAGING
 INSP: DL. SUBMITTED SKETCH
 OPEN: 1-26-94
 CLOSE: 1-26-94

PERMIT #: 47562
 PIPE TO CURB:
 CUT AT CURB:



ENTER ~~SEWER~~ SEWER IN CRANSTON
 ST THROUGH PRIVATE LINE IN BENEDICT
 ST.

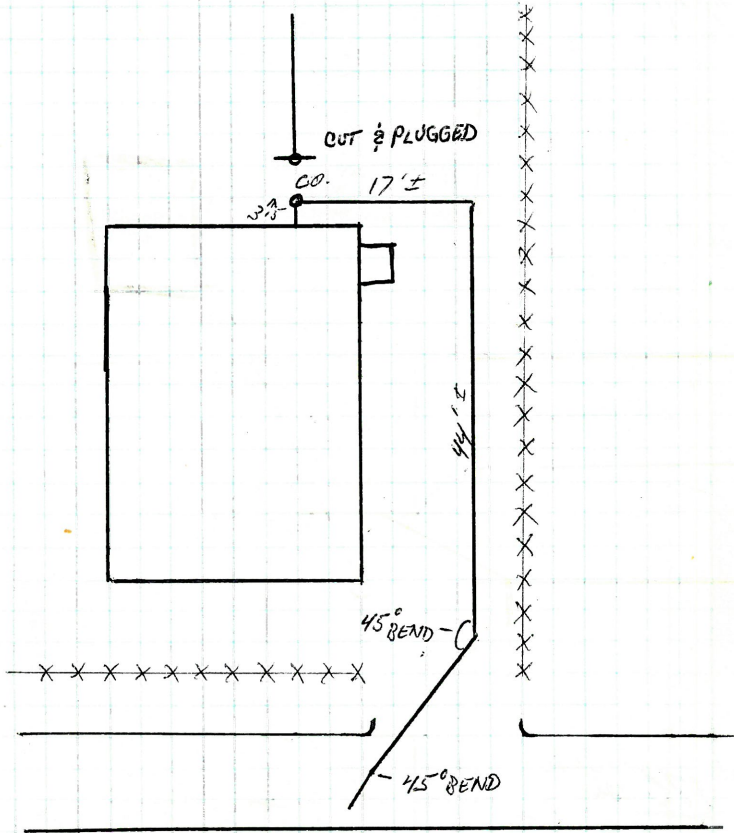
TP 173/74 25

133 STANSBURY

D.L.
INSP
OPEN 6-7-91
CLOSE —

PERMIT
PIPE TO CURB
CUT AT CURB

47487
6" PVC
18"



ENTERS SEWER 28.8' W OF 3RD
MANHOLE E OFF BROADWAY
GR¹

26

118 EDGEWORTH ST

DL
INSP
OPEN
CLOSE


~~8/22/94~~
11/17/93

PERMIT #
PIPE TO CURB
CUT @ CURB

47565
6" PVC

M.H.

PANTRY



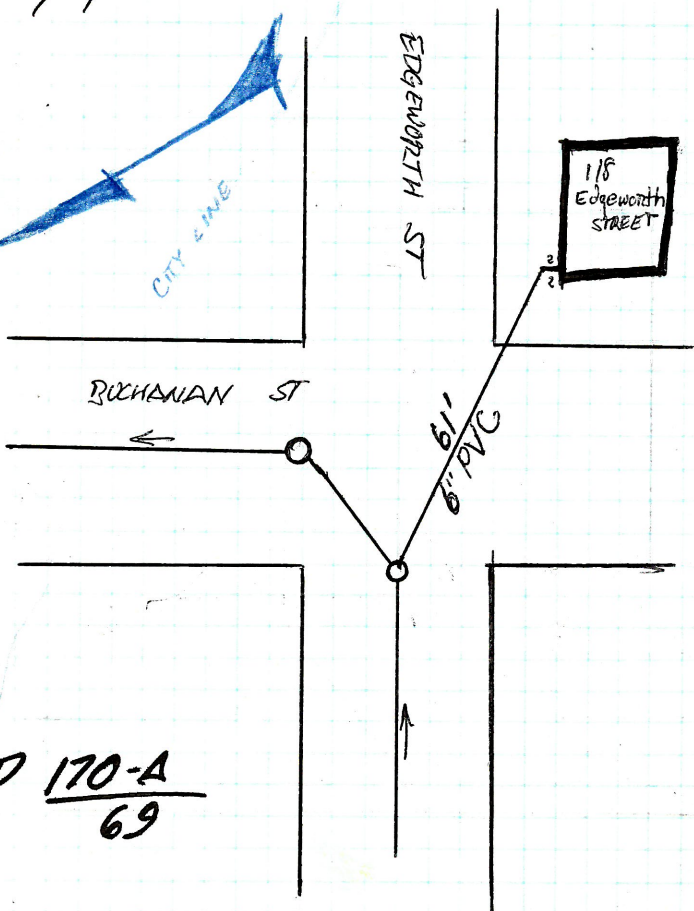
BUCHANAN ST

EDGEWORTH ST



61'
6" PVC

TP 170-A
69

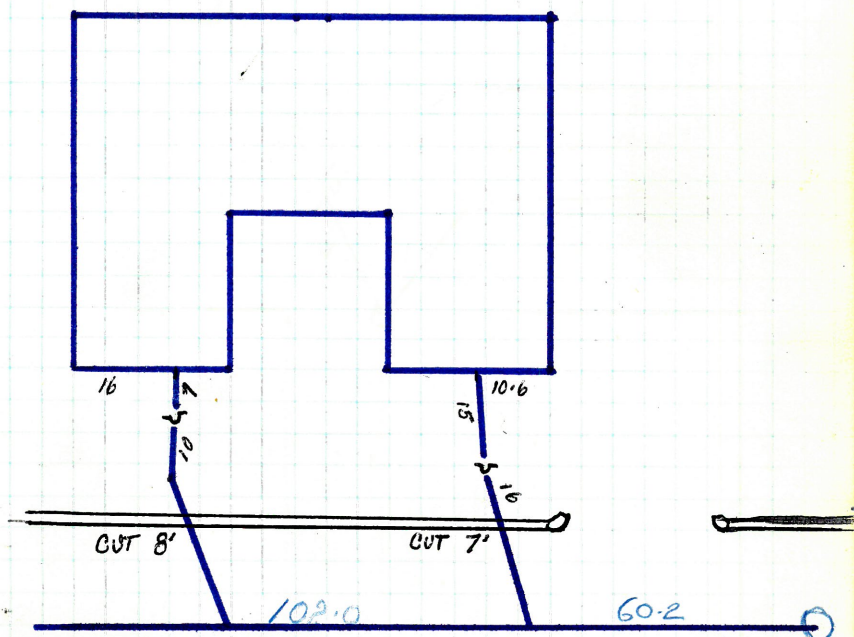


102-106 LINWOOD ST

D.L.
TASP
OPEN 12-1-92
CLOSE

PERMIT # 47474
47475
PIPE TO CURB
CUT @ CURB
CLASS A

TP 158
77

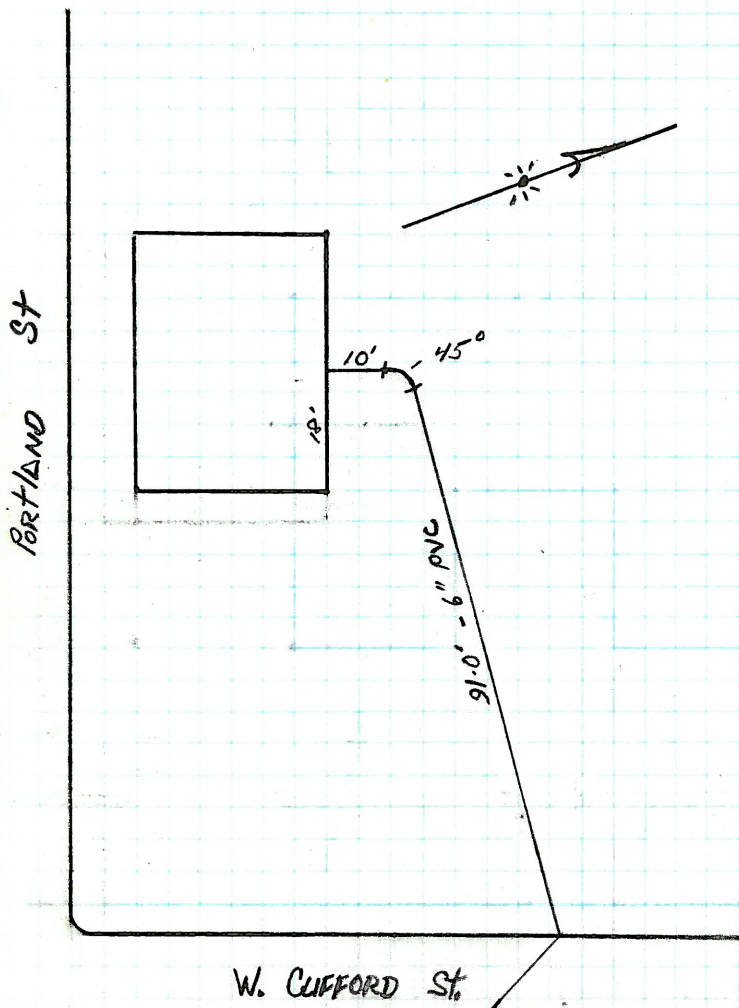


ENTERS SEWER 60.0' and 102.0' west
OF FIRST M.H. W OF Cranston St

28

Parish Design Inc.

60-62 Portland St

Insp: JEFFREY
3/24/94CUT AT CURB 5.0'
PERMIT #47590
CLASS AENTERS SEWER 59.3' North of 1st M.H. North
OF PORTLAND ST. P 169/8

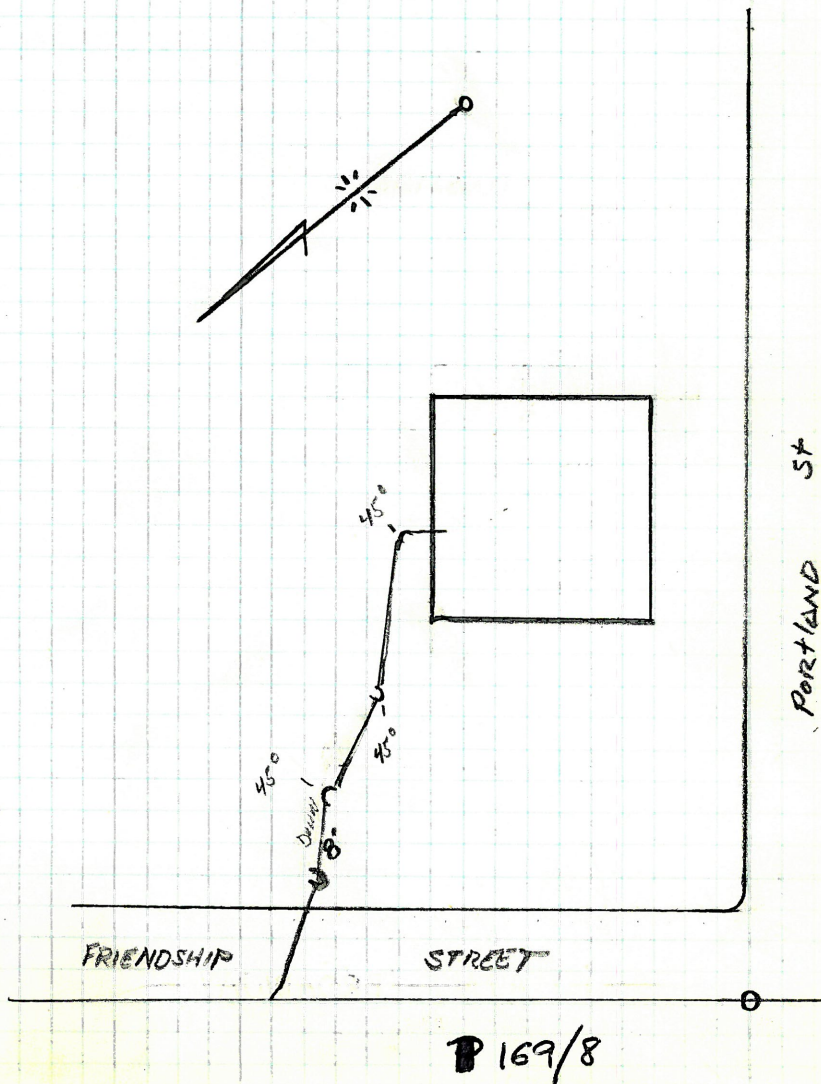
Pacific Design Inc.

29

66 PORTLAND ST

INSP. JEFFREY
3/24/94

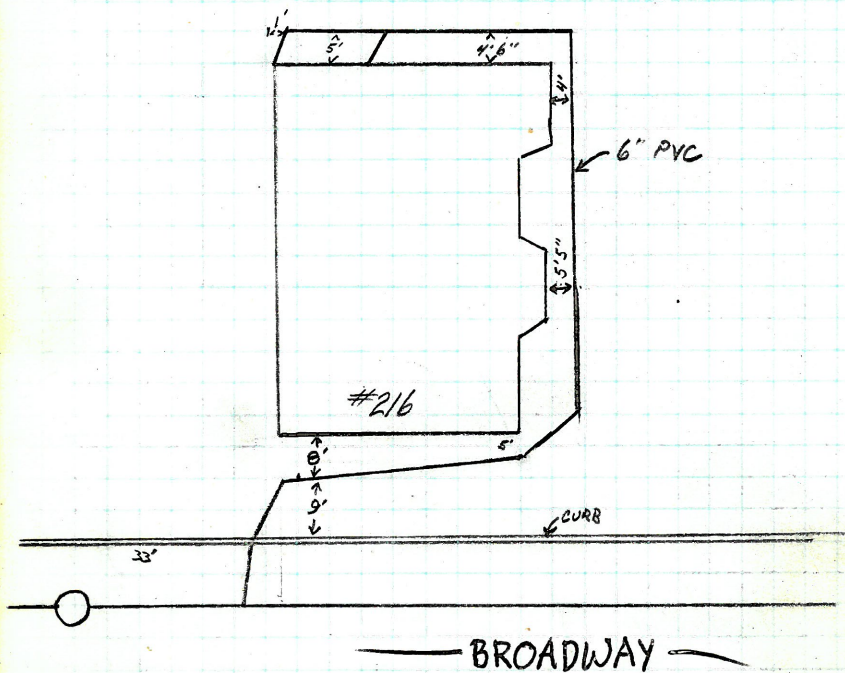
CUT 10'
6" PVC
PERMIT # 47589
CLASS A



P $\frac{163}{2}$ — George Steele

CLASS A

6" SANITARY INTO BROADWAY



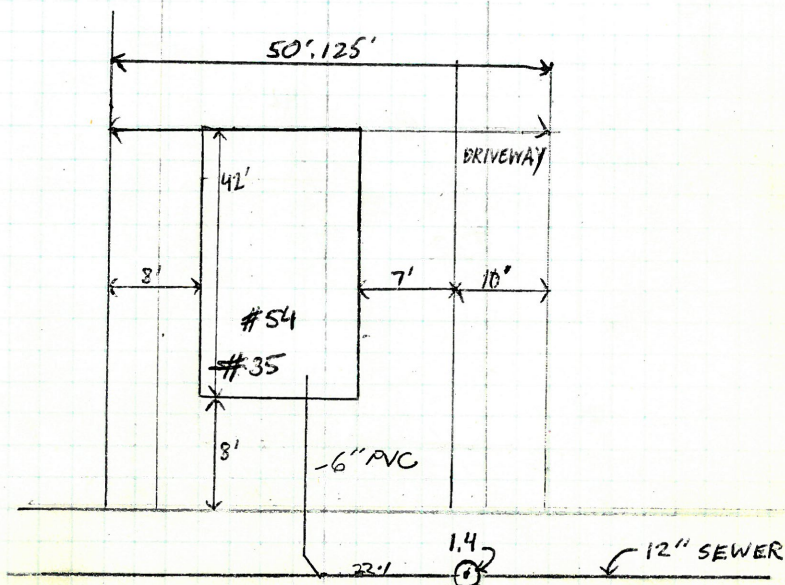
(NOT TO SCALE)

D.L. RICCI & SONS
 INSP.
 OPEN: 6-23-92 (2-18-92)
 CLOSE

PERMIT # 47418 / 47439
 PIPE TO CURB
 CUT @ CURB

CLASS A
 CLASS A

PLAT 32
 LOT 299
 AREA 5327.28



ARMORY REVIVAL CO. 272-2720

HAMMOND ST.

PERMITS ARE UNDER 51-55 HAMMOND ST.
 (NOT TO SCALE)

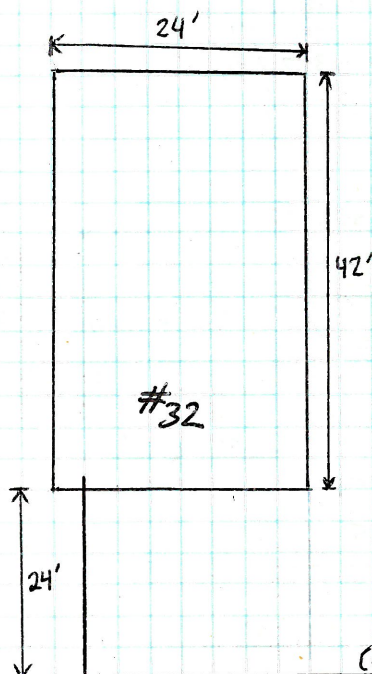
32

Maria Barbato

P174A-43

D.L. MICHAEL SCALLON
INSP. J.A. MORRIS
OPEN 4-11-74
CLOSE

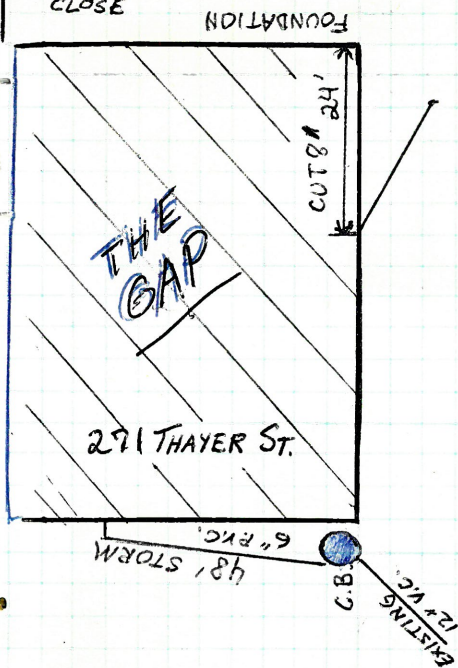
PERMIT # 47597
PIPE TO CURB 24'
CUT @ CURB 10'
CLASS A



— BLAINE STREET —

D.L. DIGREGORIO PLUMBING
INSP. J.A. MORRIS
OPEN 4-4-94
CLOSE

PERMIT # 47593/47594
PIPE TO CURB
CUT @ CURB



47593 - CLASS B
47594 - CLASS C

THAYER STREET

MEETING STREET

P 158 / 4

NOT TO SCALE

{ PLAT 13
LOT 29 LOT 30
LOT 31
ADJOINING PLATS

34

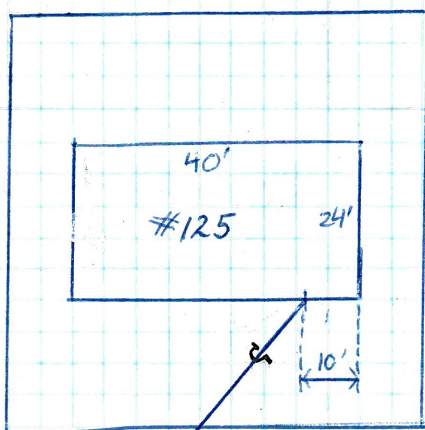
Richard Langerin

P164/97

D.L. MARION #1211
INSP. J.A. MORRIS
OPEN 5-23-94
CLOSE

PERMIT # 47609
PIPE TO CURB
CUT @ CURB 6'
CLASS A

NOT TO SCALE



125 LAKEVIEW

Dennis Gray CONTRACTOR

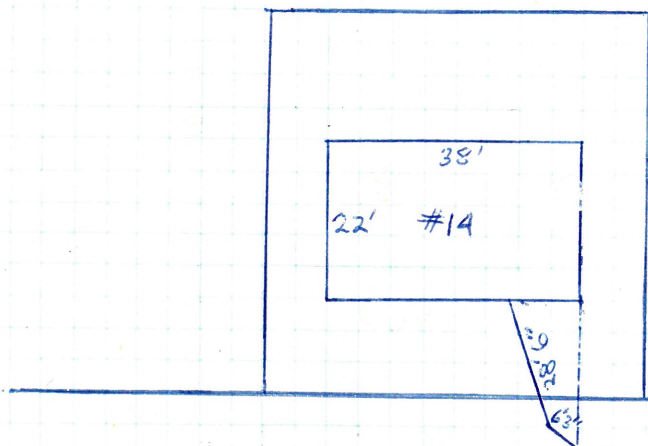
35

D.L. ARMANDO RICCI #1
INSP. J.A. MORRIS
OPEN 5-25-94
CLOSE

PERMIT # 47616
PIPE TO CURB 6"
CUT @ CURB 9'
CLASS A

NOT TO SCALE

P 175A/63



14 FAMIGLIETTI DR.
(FORMERLY GARIBALDI AVENUE)

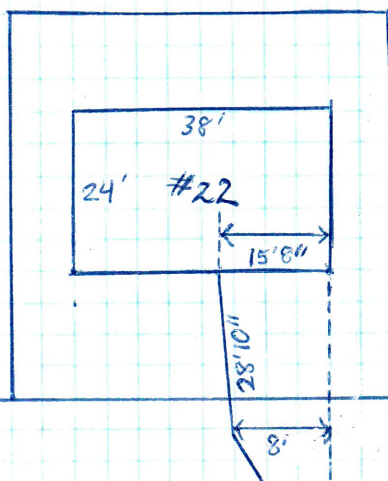
36

Dennis Gray CONTRACTOR

D.L. ARMANDO RICCI #1
INSP. J.A. MORRIS
OPEN 5-25-74
CLOSE

PERMIT #47617
PIPE TO CURB 6"
CUT @ CURB 8"
CLASS A

NOT TO SCALE

P 175A/63

22 FAMIGLIETTI DRIVE
(FORMERLY GARIBALDI AVENUE)

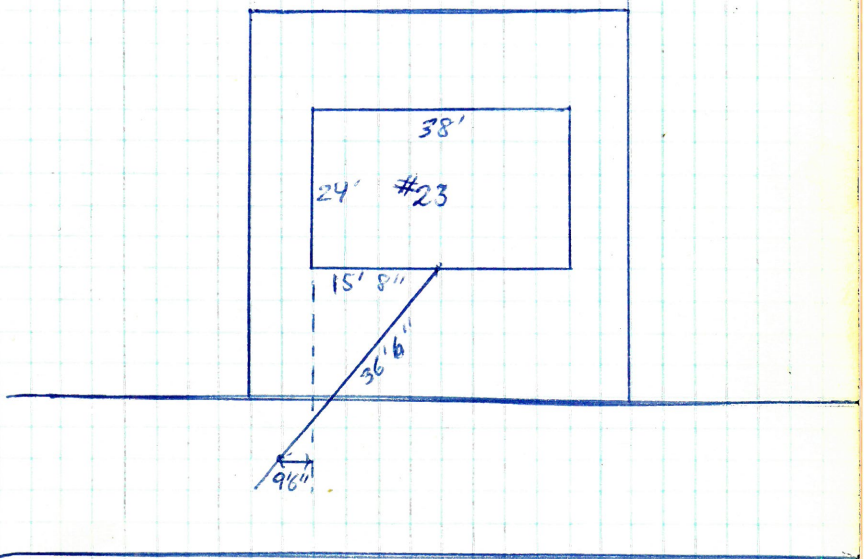
Dennis Gray CONTRACTOR 37

D.L. ARMANDO RICCI #1
INSP. J.A. MORRIS
OPEN 5-25-94
CLOSE

PERMIT # 47618
PIPE TO CURB 6"
CUT @ CURB 10'
CLASS A

NOT TO SCALE

P 175A/63



23 FAMIGLIETTI DRIVE
(FORMERLY GARIBALDI)

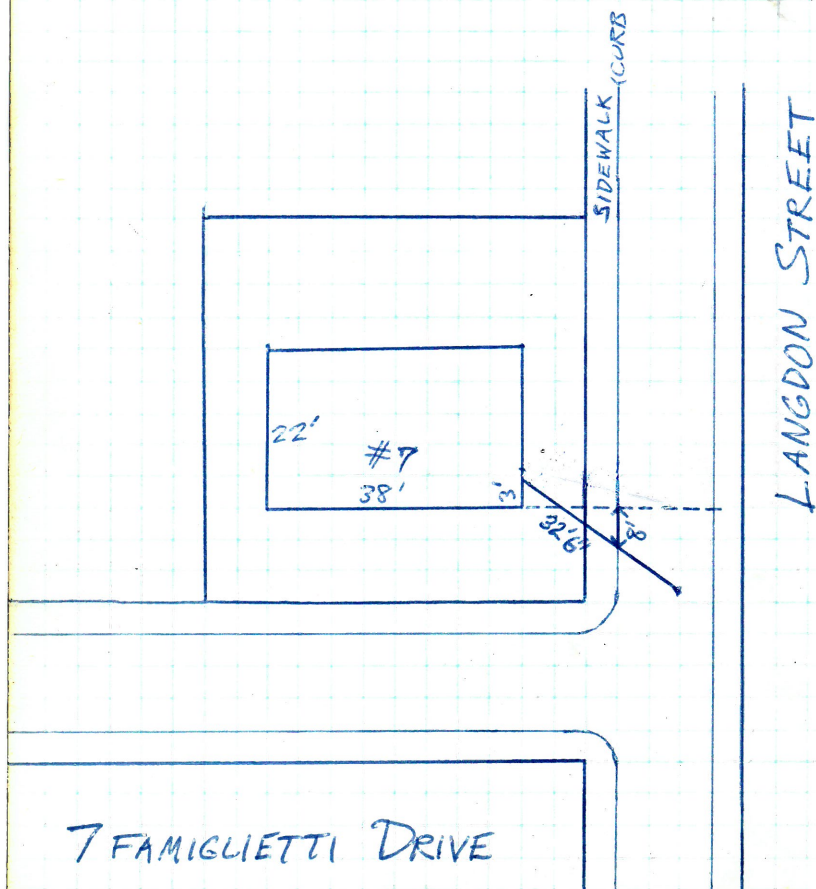
38

Dennis Gray CONTRACTOR

D.L. ARMANDO RICCI #1
INSP. J.A. MORRIS
OPEN 5-25-94
CLOSE

PERMIT # 47615
PIPE TO CURB 6"
GUT @ CURB 10"
CLASS A

NOT TO SCALE

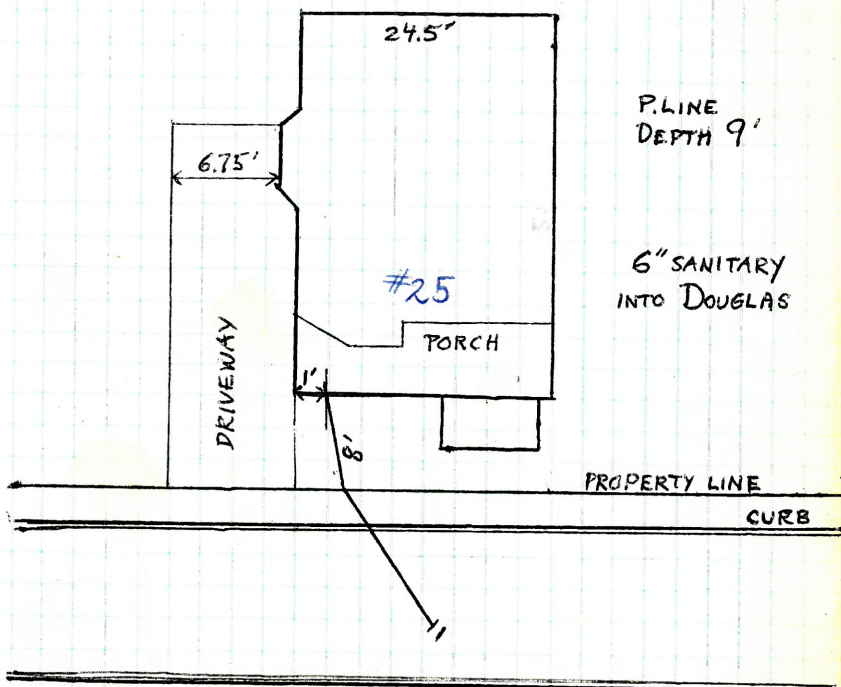
P 175A/63

D.L. ARMANDO RICCI #1
INSP. J.A. MORRIS
OPEN 5-25-94
CLOSE

PERMIT # 47613
PIPE TO CURB
CUT @ CURB
CLASS A

NOT TO SCALE

P 163/62



25 DOUGLAS AVE.

{ SEE ALSO
3171
114 }

OLD DWELLING }

40

D.L. JOHN FRANCISCO
INSP.
OPEN - 3-23-94
CLOSE

PERMIT # 47588
PIPE TO CURB 6"
CUT @ CURB
CLASS A

P 169/8


58 PORTLAND ST.
(PENDING)

D.L.
INSP.
OPEN
CLOSE

PERMIT # 47810
PIPE TO CURB
CUT @ CURB 3.5'
CLASS A

P 157/46

(NOT TO SCALE)



3' 16.5'

24'

12'

104 SMART ST.

42

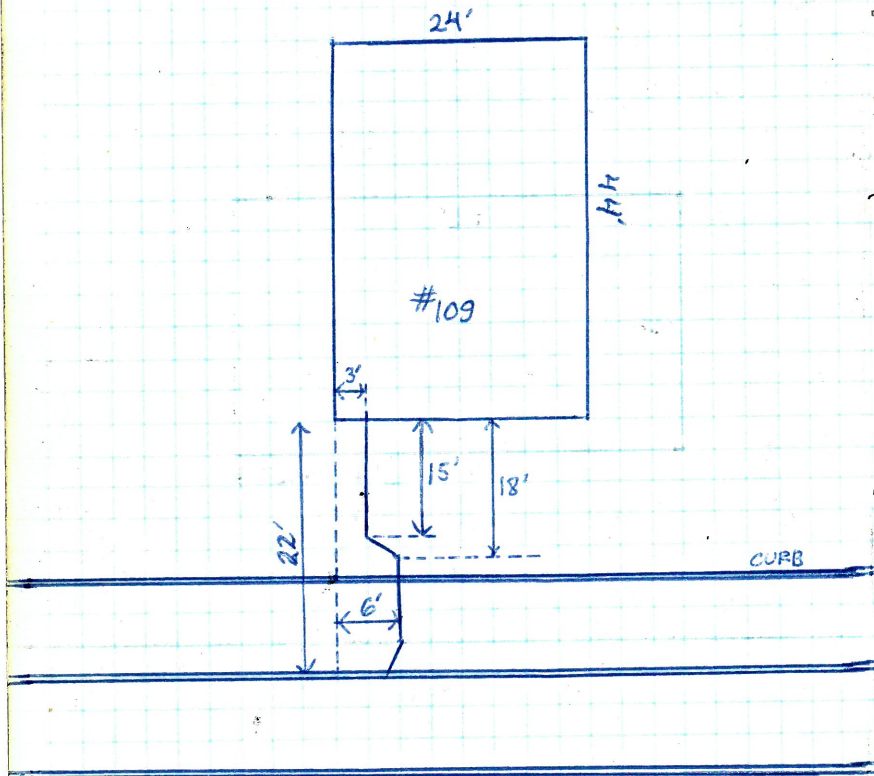
Maria Barbato

D.L. MIKE SCALLON
INSP.
OPEN - 6-2-94
CLOSE

PERMIT # 47620
PIPE TO CURB
CUT @ CURB 8'
CLASS A

P $\frac{175}{A-31}$

(NOT TO SCALE)



109 FLORA ST.

CUT 10'±

PERMIT # 42630

D.L. MP # 1273

INSP JOE DENNIS

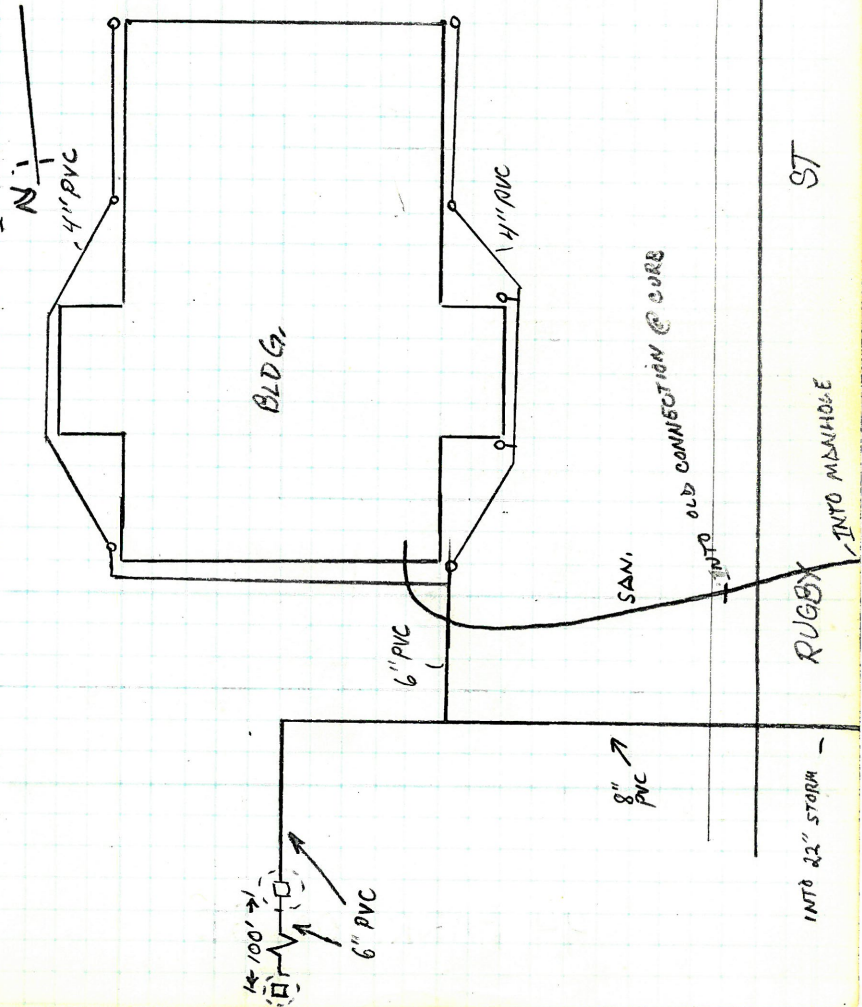
OPEN

179 THURBERS AVE

46 RUGBY

THURBERS AVE

TP 158
64



44

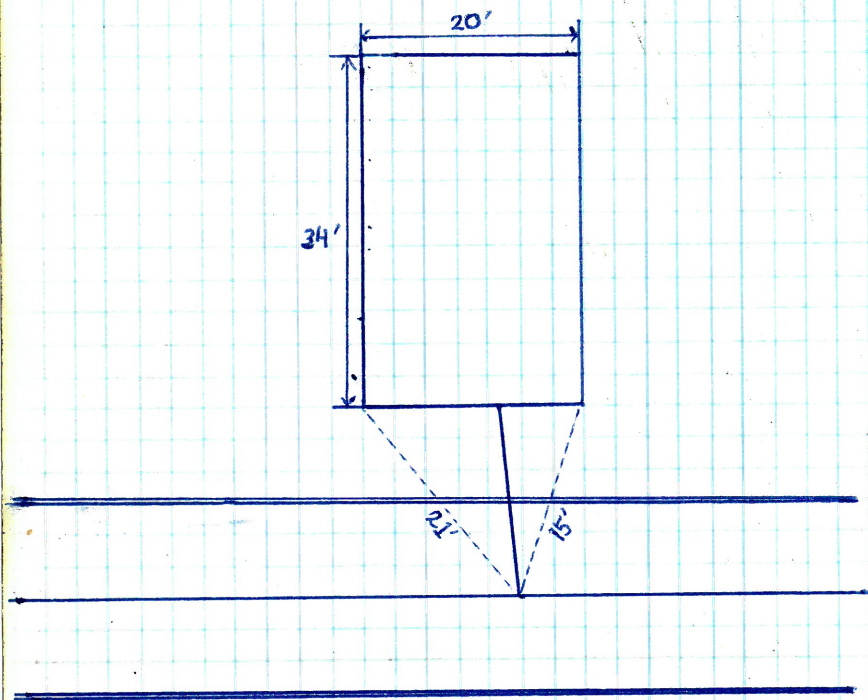
Armory Revival Co.

D.L. Albert Danti #1633
INSP. P. Bowie
OPEN 9-13-94
CLOSE 9-13-94

PERMIT # 47654
PIPE TO CURB
CUT @ CURB
CLASS A

P $\frac{161}{52}$

8' DOWN (LATERAL)



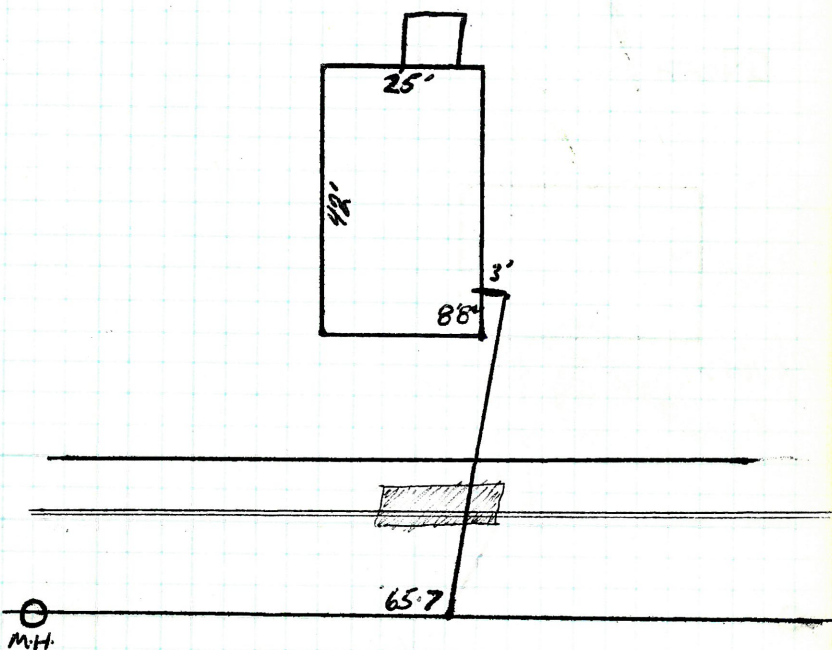
44 HARRISON ST.

(WAS # 42)

#202 NARRAGANSETT AVE

DL ARMANDO RICCI
 INSP: JEFFREY
 9/14/94

PERMIT # 47650
 CUT 8' 6"
 TP 164/88



PIPE CROSSES CURB BELOW AN ELECTRIC
 VAULT 4' WIDE X 3' DEEP.
 ENTERS SEWER 65.7' SOUTH OF 2ND
 MANHOLE SOUTH OF R.W. AVE.

46

18 VICTOR EMMANUEL

D.L. A RICCI #1
 OPEN SEPT 16, 1994
 INSP J. DENNIS

PERMIT #47614
 CUT 7.5'

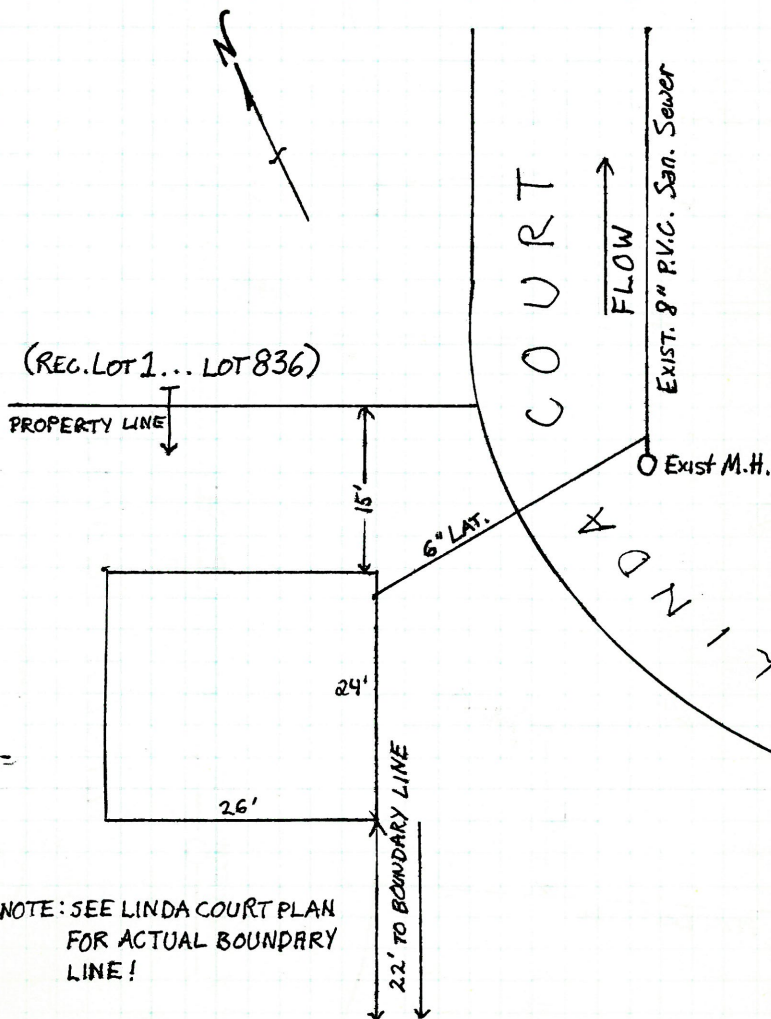
$$R \frac{175\Delta}{26}$$

NORTH

CONNECTS INTO EXISTING LATERAL 105.4' AT CURB
 LINE EAST OF 3RD N.H. EAST OF STANHOPE
 STREET 98.1' AT STREET

D.L. STATE-WIDE PLUMBING
INSP.
OPEN 6-28-91
CLOSE

PERMIT #47349
PIPE TO CURB
CUT@CURB
CLASS A



NOTE: SEE LINDA COURT PLAN
FOR ACTUAL BOUNDARY
LINE!

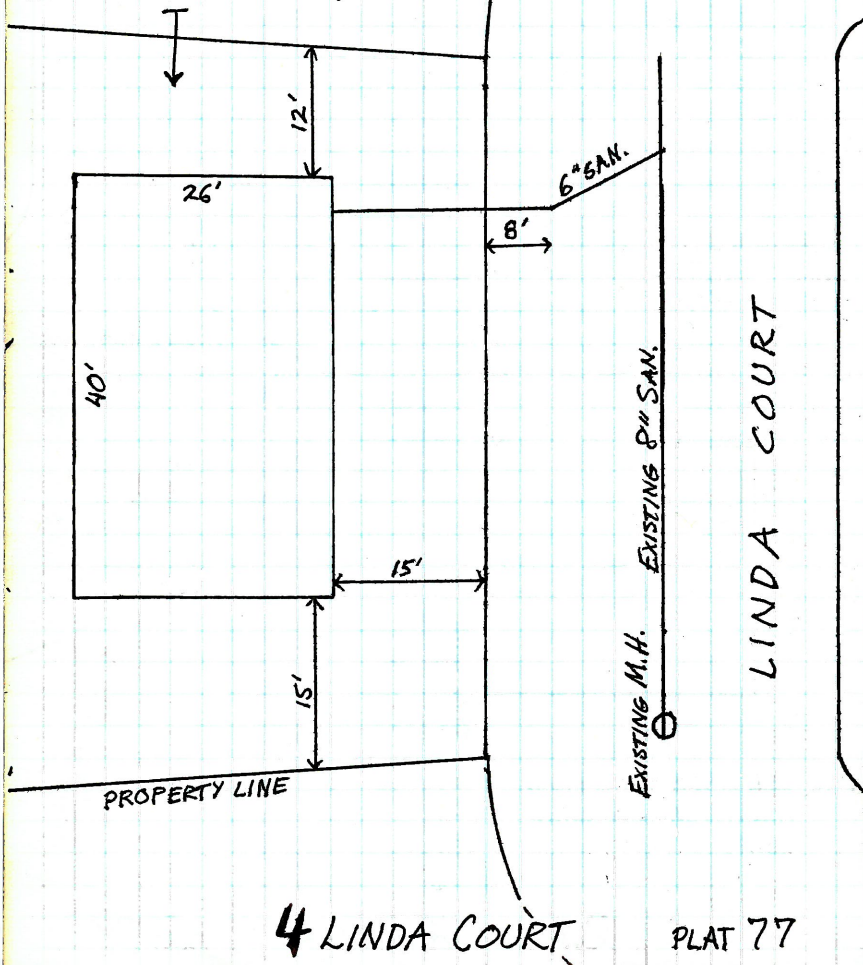
2 LINDA COURT PLAT 77

48

D.L. LEMIEUX
INSP.
OPEN 4-15-91
CLOSE

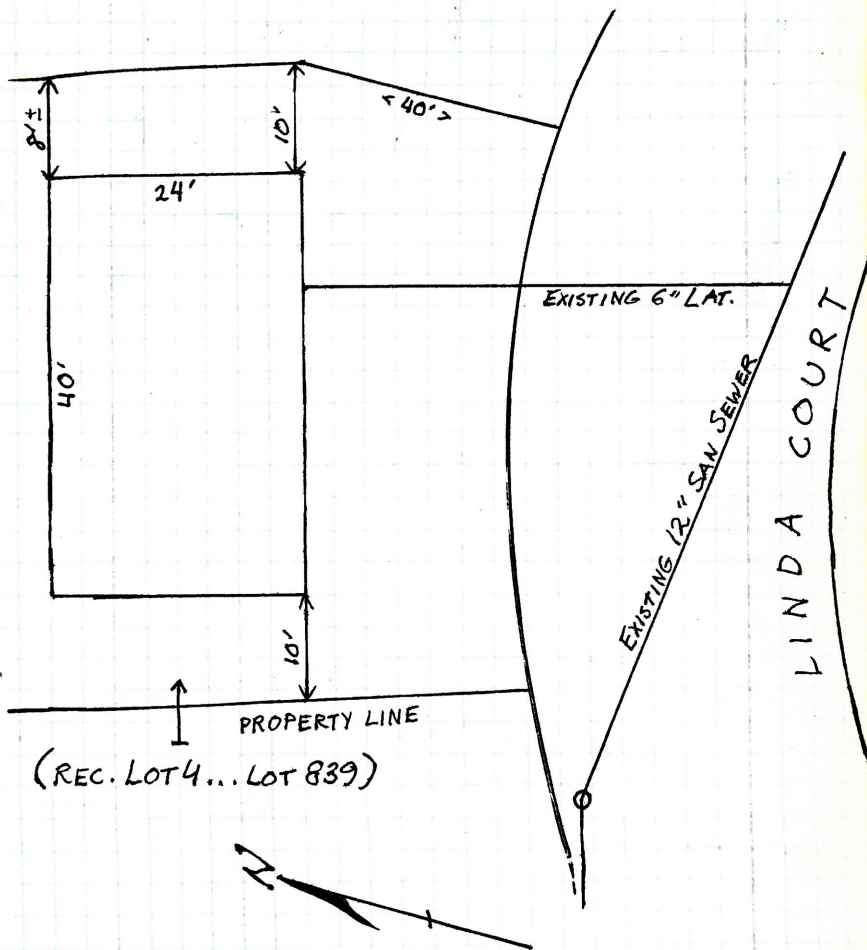
PERMIT #47351
PIPE TO CURB
CUT @ CURB
CLASS A

(REG. LOT 2... LOT 837)



D.L. STATEWIDE PLUMBING
INSP.
OPEN 6-28-91
CLOSE

PERMIT #47348
PIPE TO CURB
CUT @ CURB
CLASS A

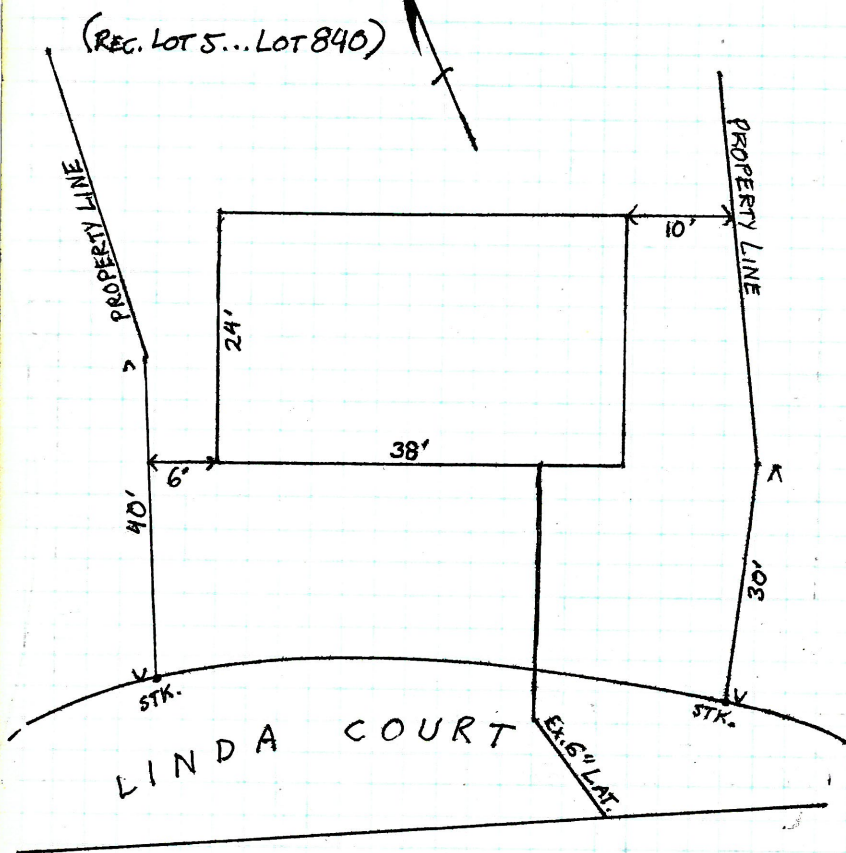


8 LINDA COURT

PLAT 77

D.L.
INSP.
OPEN
CLOSE

PERMIT #
PIPE TO CURB
CUT @ CURB
CLASS A

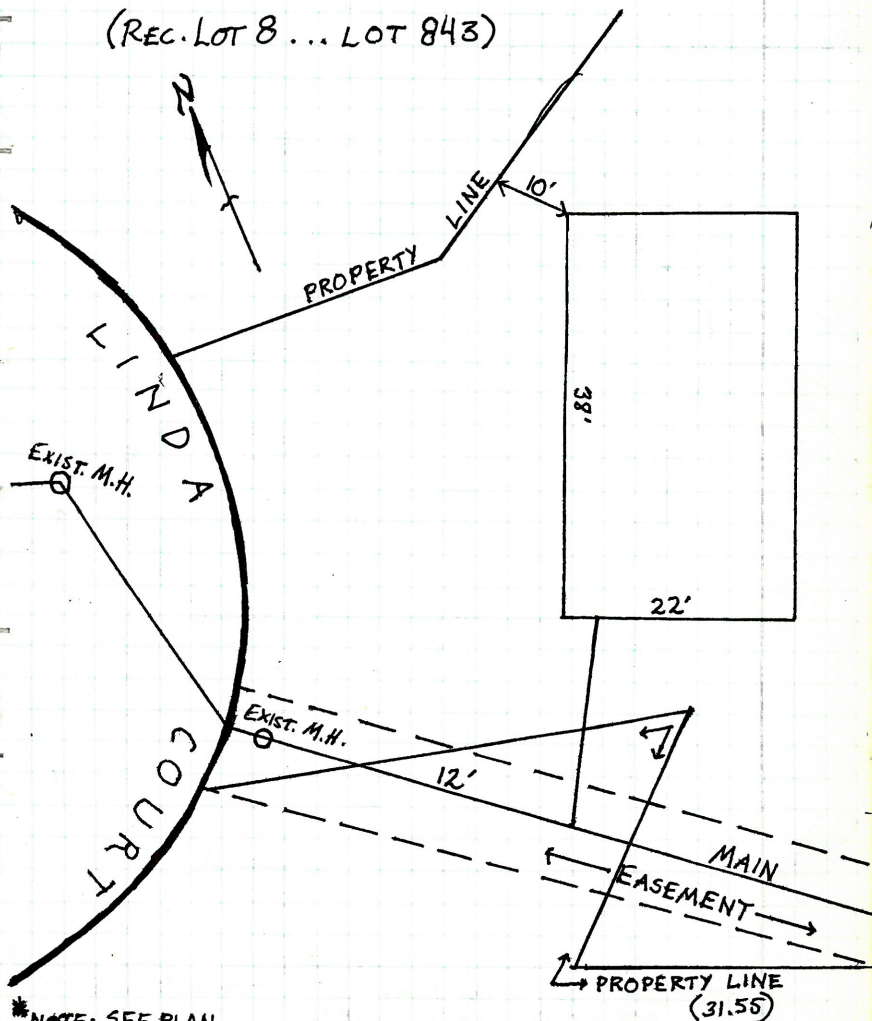


10 LINDA COURT PLAT 77

D.L.
INSP.
OPEN
CLOSE

PERMIT #
PIPE TO CURB
CUT @ CURB
CLASS

(REC. LOT 8 ... LOT 843)



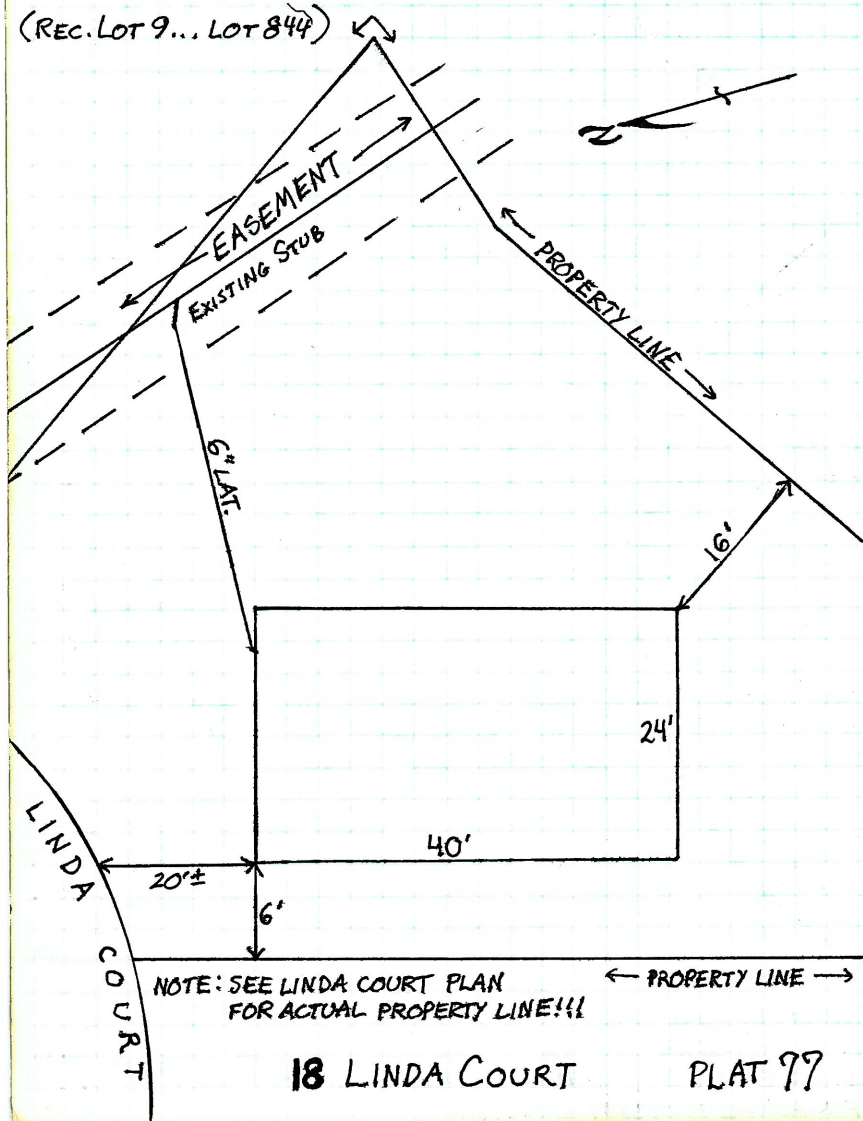
*NOTE: SEE PLAN
FOR LINDA COURT
IN ITS ENTIRETY
FOR ACTUAL PROPERTY LINE!!!

16 LINDA COURT PLAT 77

D.L.
INSP.
OPEN
CLOSE

PERMIT #
PIPE TO CURB
CUT @ CURB
CLASS

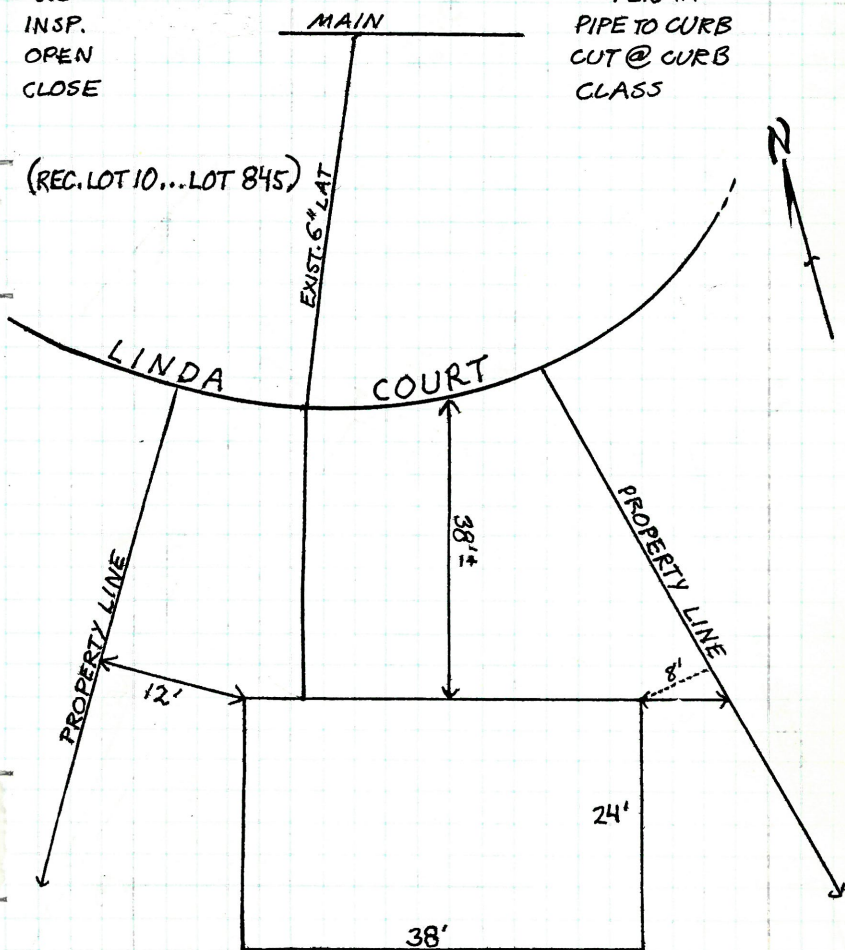
(REC. LOT 9... LOT 844)



D.L.
INSP.
OPEN
CLOSE

PERMIT #
PIPE TO CURB
CUT @ CURB
CLASS

(REG. LOT 10...LOT 845)



NOTE: SEE LINDA COURT PLAN FOR
ACTUAL PROPERTY LINE !!!

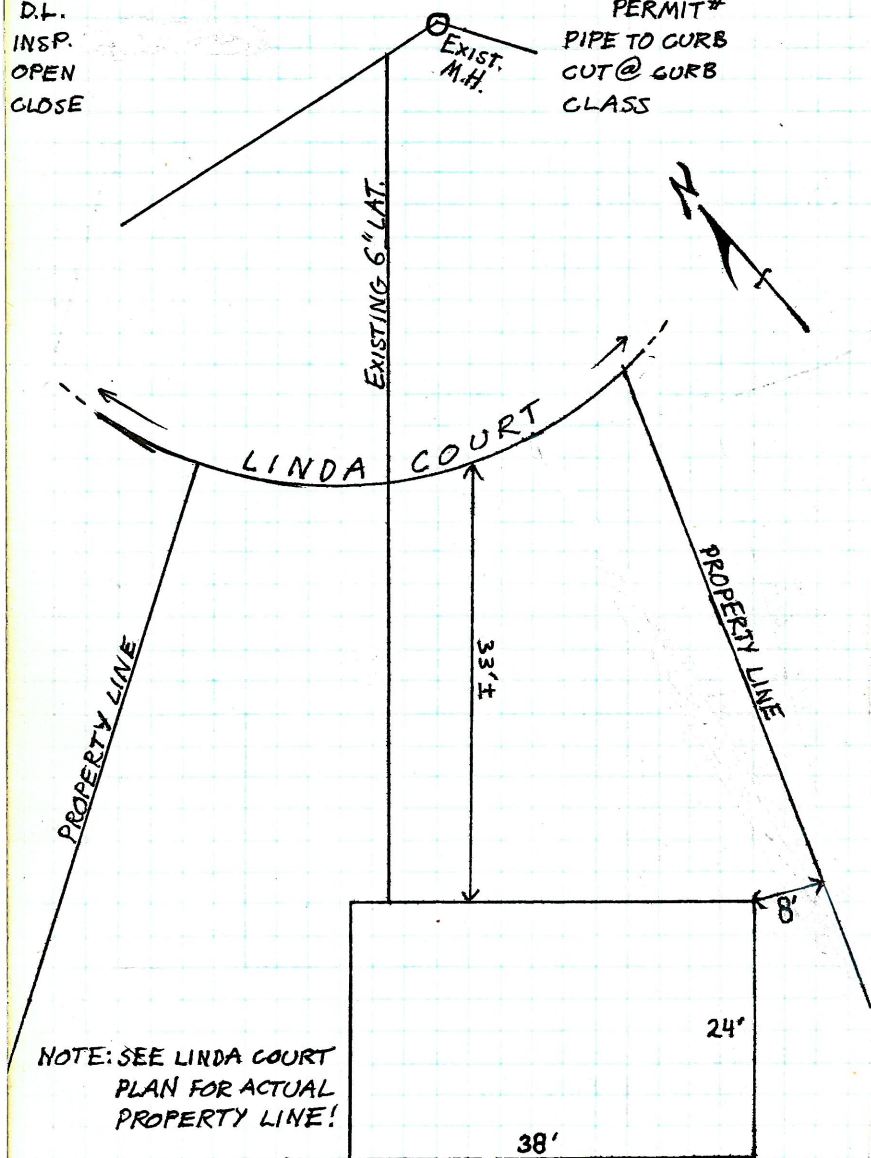
20 LINDA COURT

PLAT 77

54

D.L.
INSP.
OPEN
CLOSE

PERMIT#
PIPE TO CURB
CUT @ CURB
CLASS



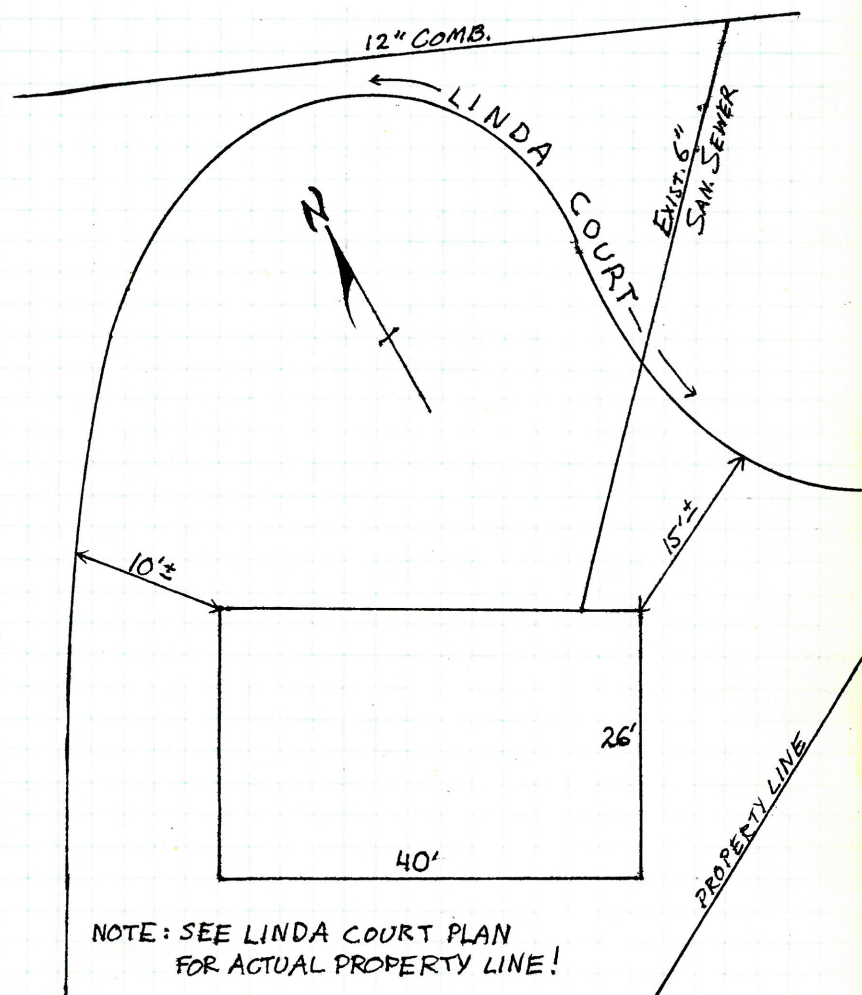
NOTE: SEE LINDA COURT
PLAN FOR ACTUAL
PROPERTY LINE!

(REC. LOT 11... LOT 846)

22 LINDA COURT PLAT 77

D.L.
INSP.
OPEN
CLOSE

PERMIT #47350
PIPE TO CURB
CUT @ CURB
CLASS A



(REC. LOT 12 ... LOT 847)

24 LINDA COURT PLAT 77

56

#129A BROAD ST

D.L. A RICCI #2

M. SUSA

INSR JOE DENNIS

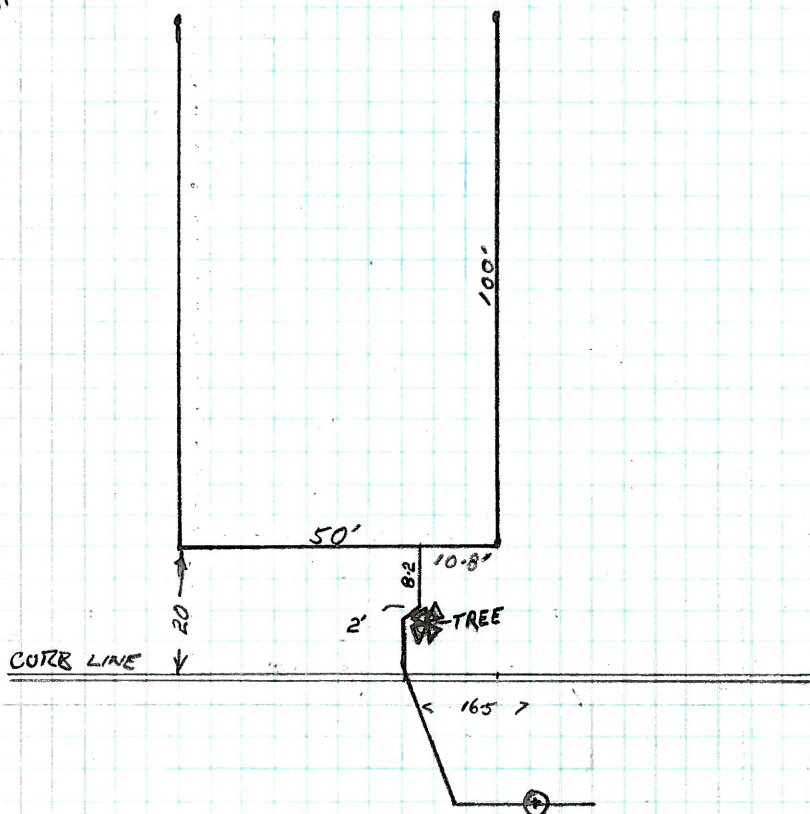
10-11-94

PERMIT # 47682

CUT 9'

6" PVC (SCHED. 35)

R 159/47

ENTERS INTO O'CONNOR ST. 1ST M.H. 10.4' SOUTH
OF CHAPMAN ST

#6 RINGOLD ST

57

DL. DiNobile Const.

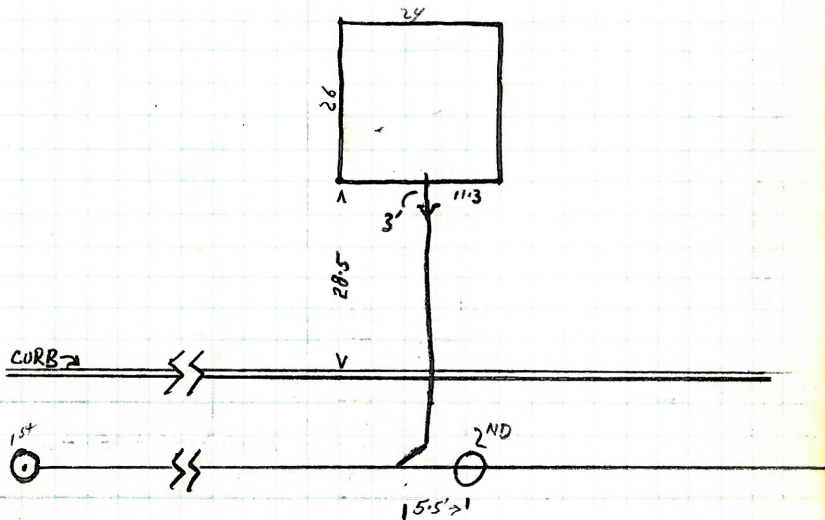

Insp. JOE DEANIS

OPEN 10/18/94

CLOSE 10/18/94

4" PVC
Cut 9.2'

$\frac{170}{32}$

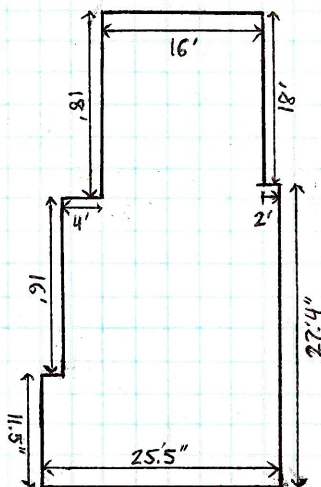


ENTERS SEWER 93' NORTH OF 1ST MANHOLE
" " CARPENTER ST

58

D.L.
INSP.LINE WAS DETERMINED BY
COLOR DYE TEST ON 11-9-94
BY JOE DENNIS, STEVE Z.

ALDEN ST.

TIE IN IS 58.4 FROM
MAN HOLE HEAD-ING NORTH
ON SAMOSET

P163/97

ENTERS SEWER 58.4 SOUTH OF FIRST
MAN-HOLE FROM SOUTHERLY LINE OF
MANOMET.

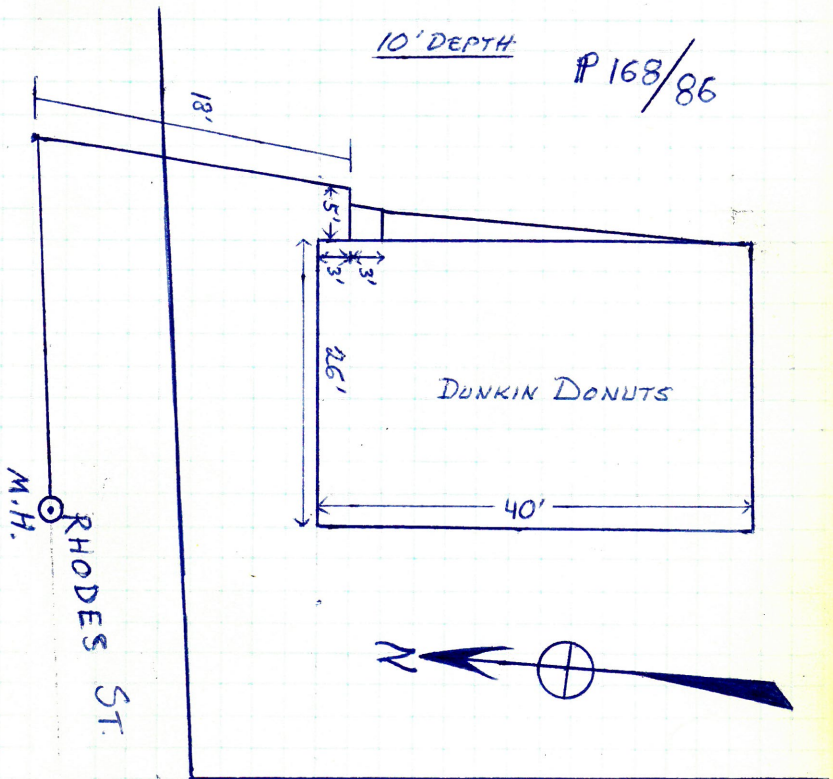
16 SAMOSET

DUNKIN DONUTS
PIERRE DESROSIER

59

D.L.I.
INSP. J.A. MORRIS
OPEN: 11-22-94
CLOSE:

PERMIT #47705
PIPE TO CURB
CUT @ CURB
CLASS B



CHECK SITE PLAN UNDER EDDY ST. EVEN
THOUGH TIE-IN IS IN RHODES ST.

734 EDDY ST.

60

OAKLAND AVE


OP/CL NOV 30, '94

PERMIT # 47690

D.L. DINOBLE

INSP. PETE BOWIE

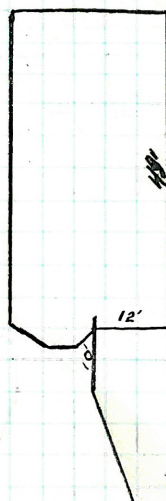
CUT 10'



ENTERS SEWER 63.2' NORTH OF 1ST
M.H. NORTH OF SMITH ST.

OP/CL NOV 15 1994
DL
INSP. JOE DENNIS

PERMIT
RPE 6" PVC
CUT



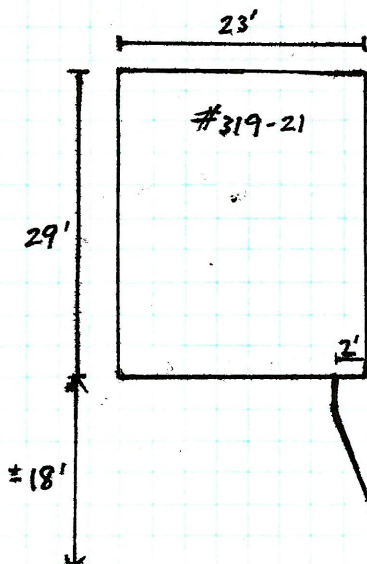
TIED INTO EXISTING CONN. BEH. PROP LINE

CONNECTS TO MAIN 102' W OF 1ST MAH EAST
OF WEST CLIFFORD ST.

62

D.L. JAMES SINE #1430
INSP. P. BOWIE
OPEN: 1-4-95
CLOSED: 1-4-95

PERMIT # 47723
PIPE TO CURB
CUT @ CURB
CLASS

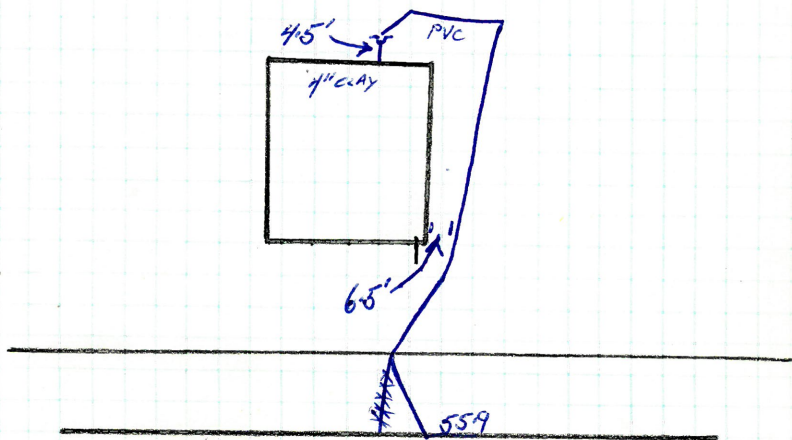


BLACKSTONE ST.

EDGEWOOD BLVD #56

INSP
OPEN
CLOSED

DRAIN LAYER
PIPE TO CURB 6" PVC
CUT AT CURB 8 1/2'

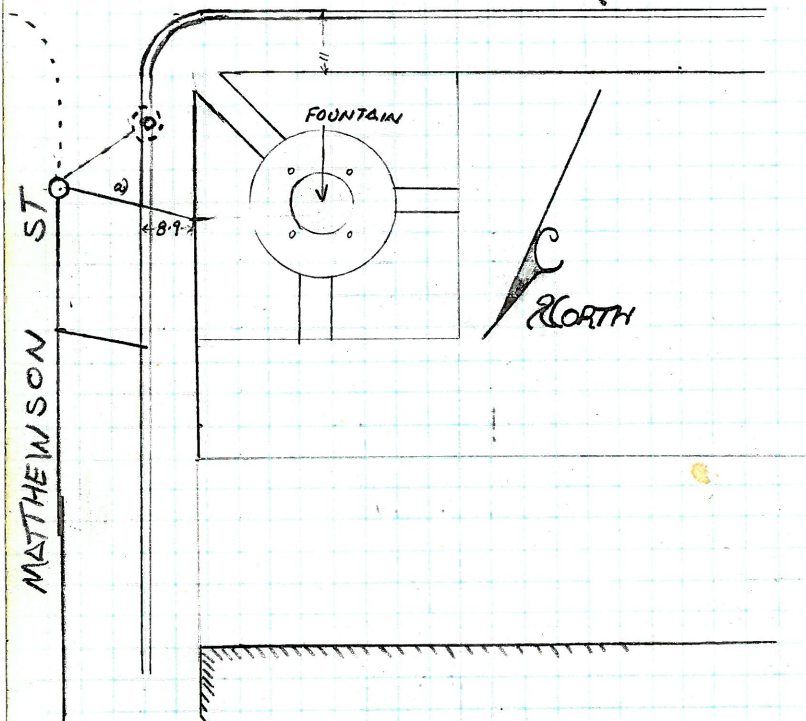


GRACE PARK

D.L.
 OPEN 5/26/1995
 INSP. JEFFREY
 J.A. MORRIS
 (ON SITE)

PERMIT
 CUT 6'±
 SEWER PLAN 170/11
 @ 26" PVC SCH 35

WESTMINSTER ST

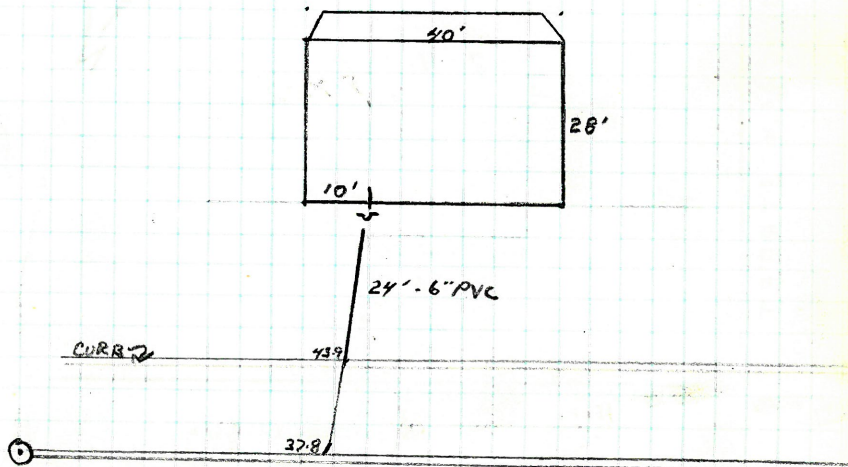


CONNECTION INTO 1ST MANHOLE NORTH OF
 WESTMINSTER St. APPROXIMATELY TWO (2)
 FEET ABOVE TABLE.

56-58 NELLIE

DL WAYNE WALDECK
OPEN MAY 31, 1995
INSP JEFFREY

PERMIT
Ct @ Cb 8.5' ±
SEWER TP
TO CURB 6" PVC

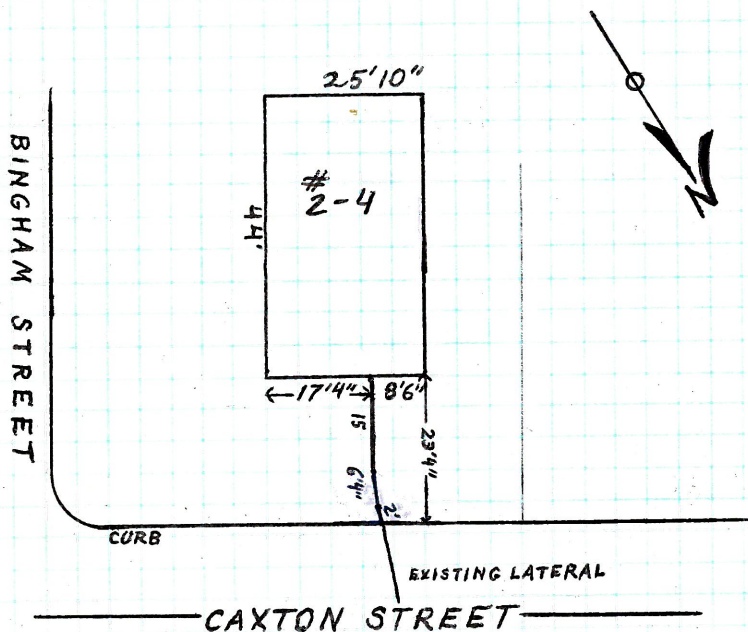


2-4 CAXTON ST.

D.L. DIMOBILE
 OPEN 9-11-95
 CLOSED 9-11-95
 INSP. S.Z.

PERMIT # 40813
 CUT @ CURB 7'5"
 PIPE TO CURB 23'4"
 CLASS A
 DEPTH 7'5"

SEE PLAN 175/A-61



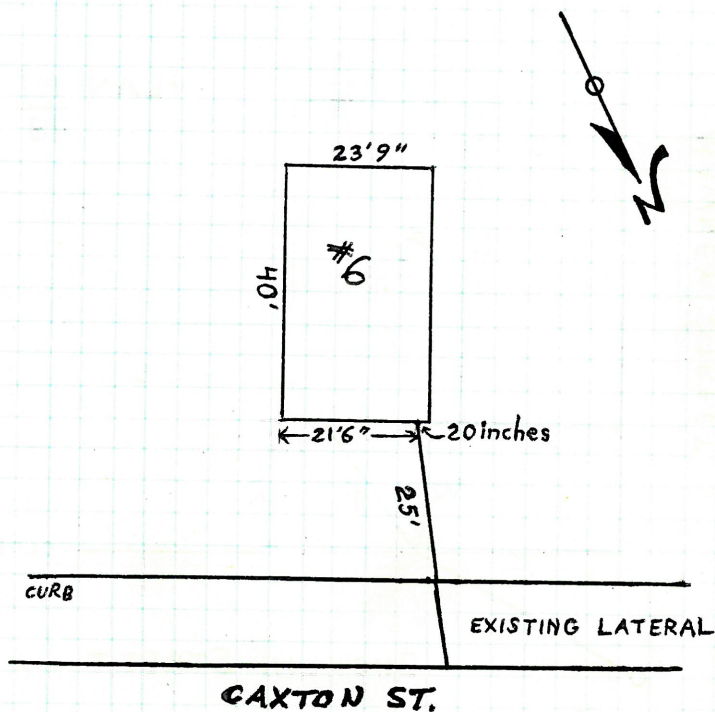
CONNECTED TO EXISTING LATERAL
 64.7 FEET EAST OF 1ST MANHOLE WEST
 OF BINGHAM ON CAXTON STREET

6 CAXTON ST.

D.L. DINOBILE
 OPEN 9-11-95
 CLOSED 9-11-95
 INSP. S.Z.

PERMIT #40814
 CUT@CURB 8'
 PIPE TO CURB
 CLASS A

SEE PLAN 175/A-61



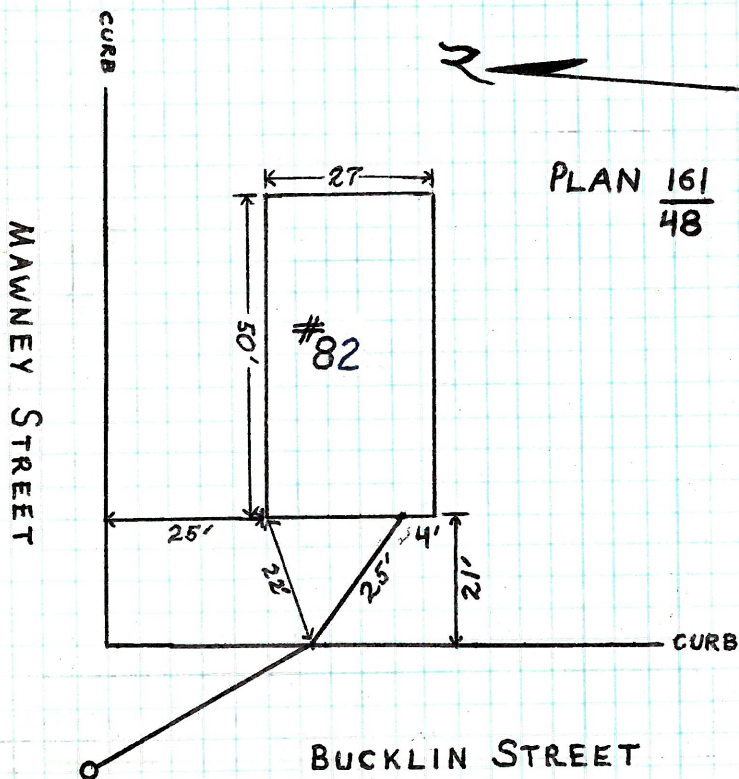
CONNECTED TO EXISTING LATERAL
 13.6 FEET EAST OF 1ST MANHOLE WEST
 OF BINGHAM STREET.

68

82 MAWNEY

D.L.
OPEN 9-12-95
CLOSED 9-13-95
INSP. S.Z.

PERMIT #47818
CUT @ CURB 8'
PIPE TO CURB 25'
CLASS A



ENTERS MANHOLE AT BUCKLIN STREET
SOUTH OF MAWNEY.

139 CALIFORNIA AVE.

D.L. CHARLES CUMMINGS #1644

OPEN 9-27-95

CLOSED 9-27-95

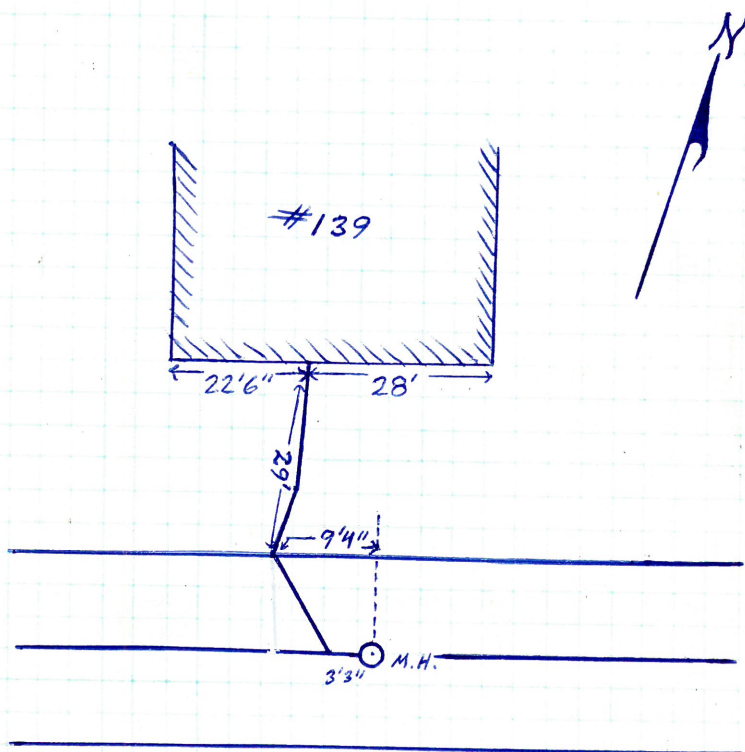
INSP. S.Z.

PERMIT #47820

CUT @ CURB

PIPE TO CURB 29'

CLASS A



CONNECTS INTO EXISTING LATERAL
 3.3 FEET OF THE MANHOLE IN FRONT
 OF 139 CALIFORNIA AVE.

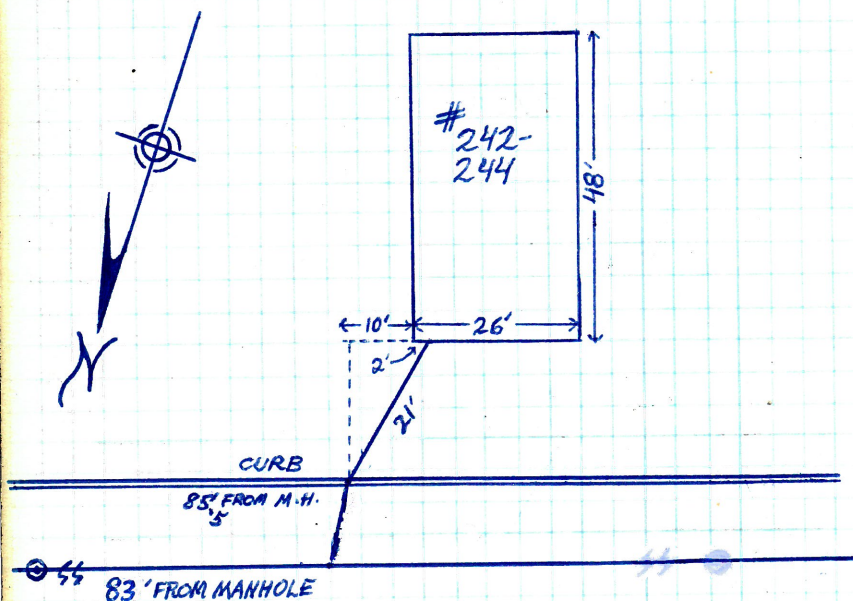
70

242-244 CLARENCE

D.L. DiNOBILE
 OPEN 10-3-95
 CLOSE 10-3-95
 INSP. STEVE Z.

PERMIT # 47822
 CUT @ CURB 10'
 PIPE TO CURB 21'
 CLASS A
 5 1/2 FT. DEPTH @ FOUNDATION

TP 174
 64



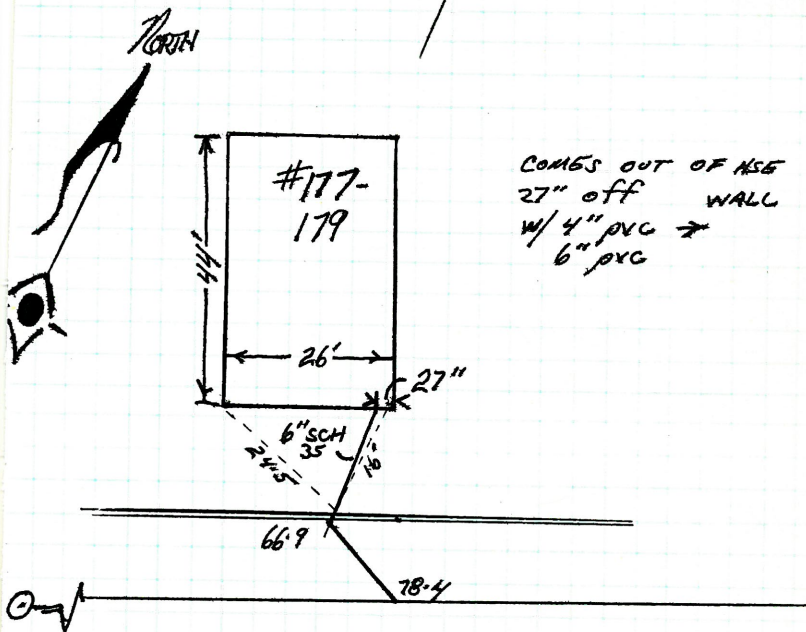
ENTERS SEWER INTO LATERAL 85.5 FEET WEST
 OF 2ND MANHOLE EASTERLY OF
 TERRACE AVE.

PLAN 163/68 71

177-179 WHITTIER

DL: DINOBLE
DATE 10/4/1995
INSPECT: JEFFREY

PERMIT # 47823
CLASS Δ
CUT @ CURB: 10.5'



PI 163-68

ENTERS SEWER THROUGH EXISTING LATERAL
MEASURED @ CURB 66.9' EAST OF THE
FIRST MANHOLE WEST OF RALPH ST

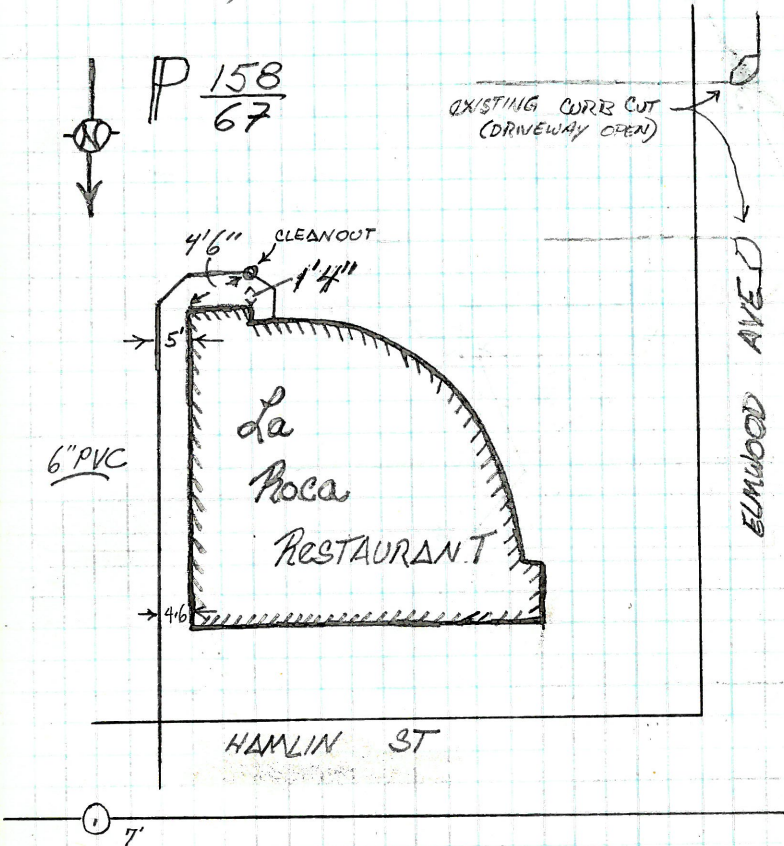
72

1150 ELWOOD AVE

D.L. Mike Sust
OPEN 10/10/95
INSP:

submitted by D.L.

CUT 9.5'
PERMIT 42831
CLASS B



ENTERS SEWER ON HAMLIN ST 88.7'
EAST OF M.H. IN ELWOOD AVE.

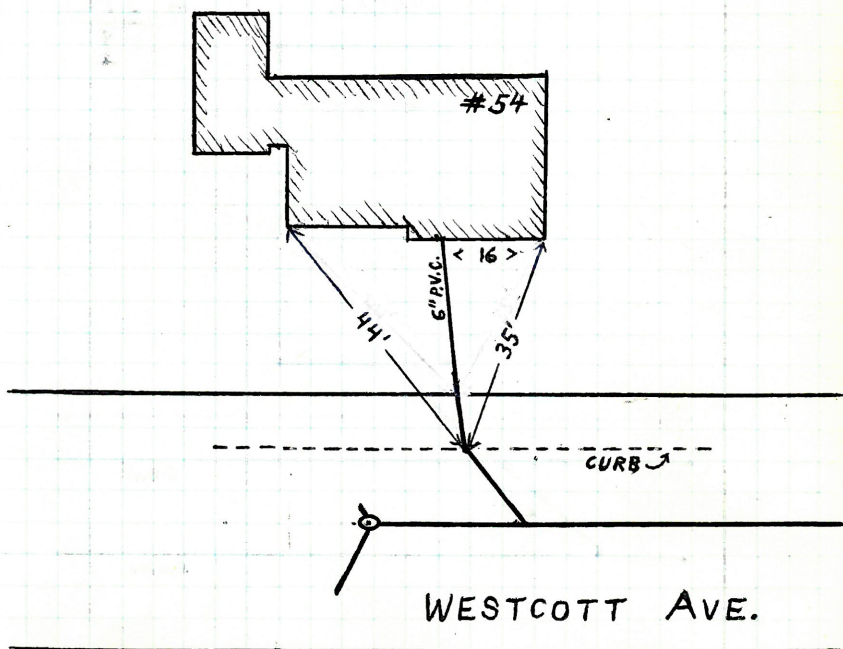
54 WESTCOTT

A.L. DIFFLEY
OPEN 11-17-95
CLOSE 11-18-95
NSP, JEFFREY/ZISIADES

PERMIT #47850
CUT @ CURB
PIPE TO CURB
CLASS A



TP 175
A-49



ENTERS SEWER INTO EXISTING LATERAL
82.7 FEET NORTH OF 1ST MANHOLE FROM
HUBER AVE.

74

D.L. R. D'ABATE
OPEN 1-23-96
CLOSE 1-23-96
INSP. J.A. MORRIS

66-68 JUDITH ST.

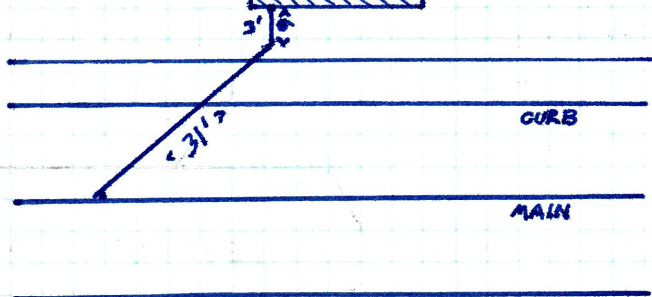
PERMIT #47862
CUT @ CURB 10'
PIPE TO CURB
CLASS A



DUPLEX

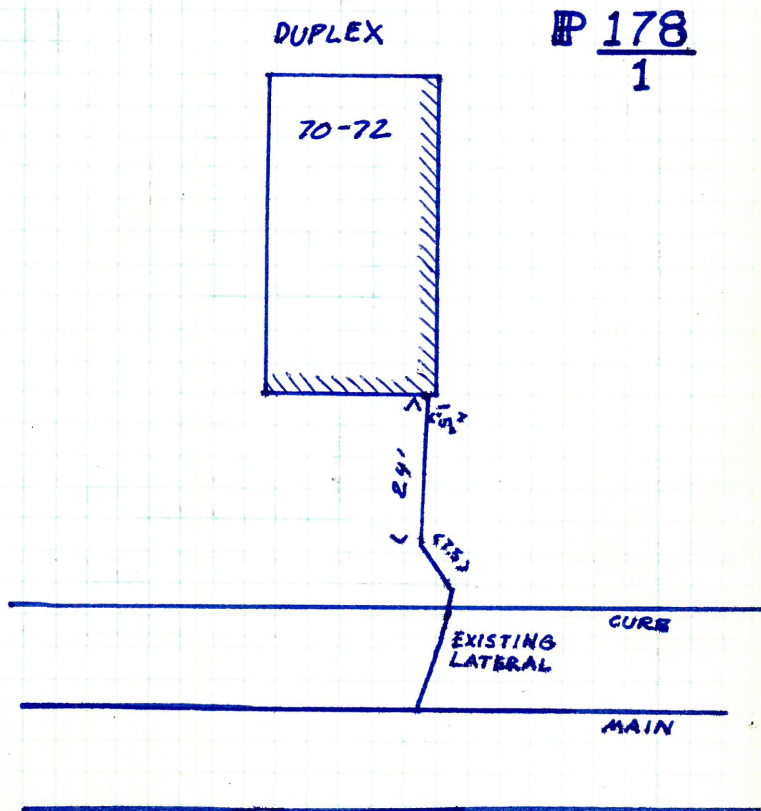
P 178
1

66-68



D.L. R. D'ABATE 70-72 JUDITH ST.
 OPEN 1-23-96
 CLOSE 1-25-96
 MSP. S. ZISIADES / J. JEFFREY

PERMIT # 47861
 CUT @ CURB 10'
 PIPE TO CURB
 CLASS A



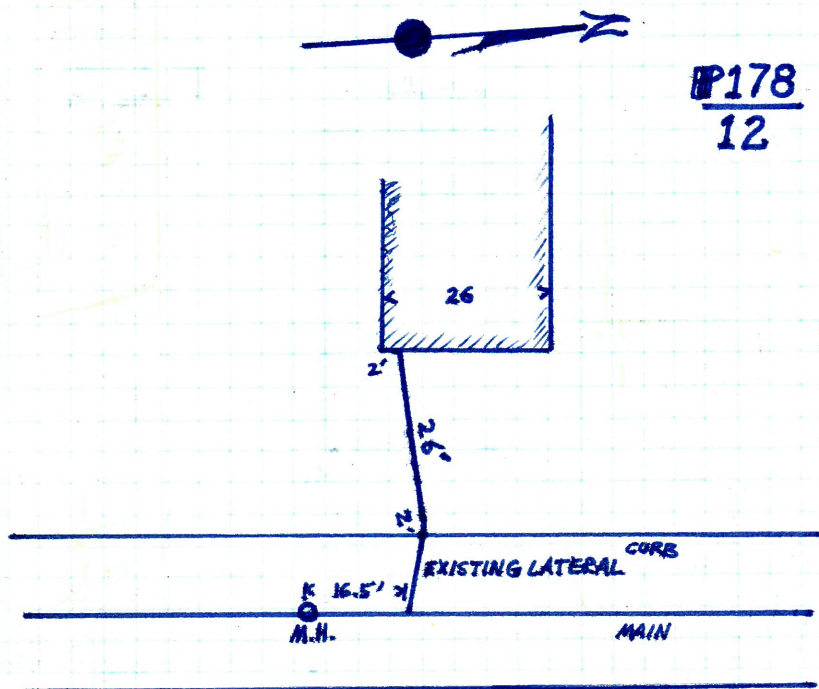
ENTERS SEWER INTO EXISTING LATERAL 28.3 FT. SOUTH
 OF 3RD MANHOLE NORTH OF STERLING AVE.

76

D.L. RON ALMONTE
OPEN 1-25-96
CLOSE 1-25-96
INSP. A. ZISIADES

148 NELSON ST.

PERMIT # 47855
CUT @ CURB 8'
PIPE TO CURB
CLASS A



ENTERS SEWER 16.5' NORTH OF 2ND MANHOLE
NORTH OF WABUN AVE.

36 AUGUST ST

D.L. D. Muccio #1254

OPEN 4/1/96

CLOSE 4/2/96

INSP. JEFFREY

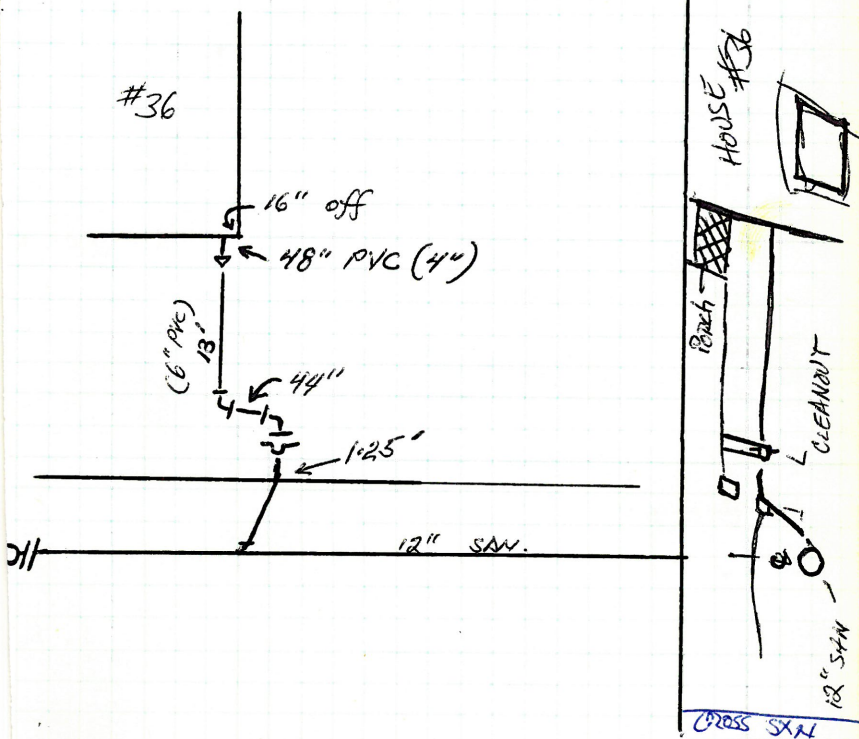
CLASS Δ

PERMIT #47873

CUT @ 10'

PIPE TO CURB 6" 3555 PVC

P 175/26

SIDE VIEW
TO SHOW
PITCH OF
LATERAL

CONNECTED TO SEWER 70-4' WEST OF 3RD M.H.
WEST OF DOUGLAS AVE

78

731 ACADEMY AVE

D.L. Rossi #1798

OPENED 4/3/96

CLOSED 4/3/96

INSP. JEFFREY

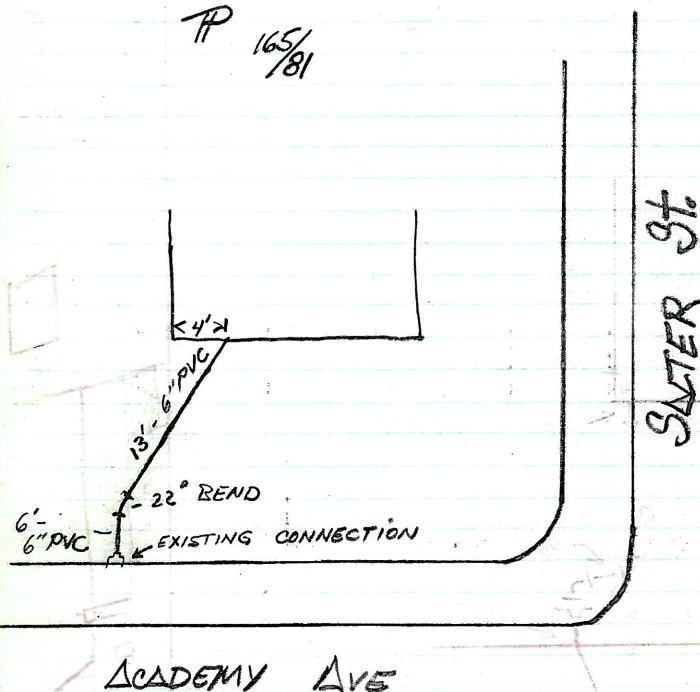
cut 9'

Pipe to 6" PVC

CLASS A

Permit # 47874

TP 165/81

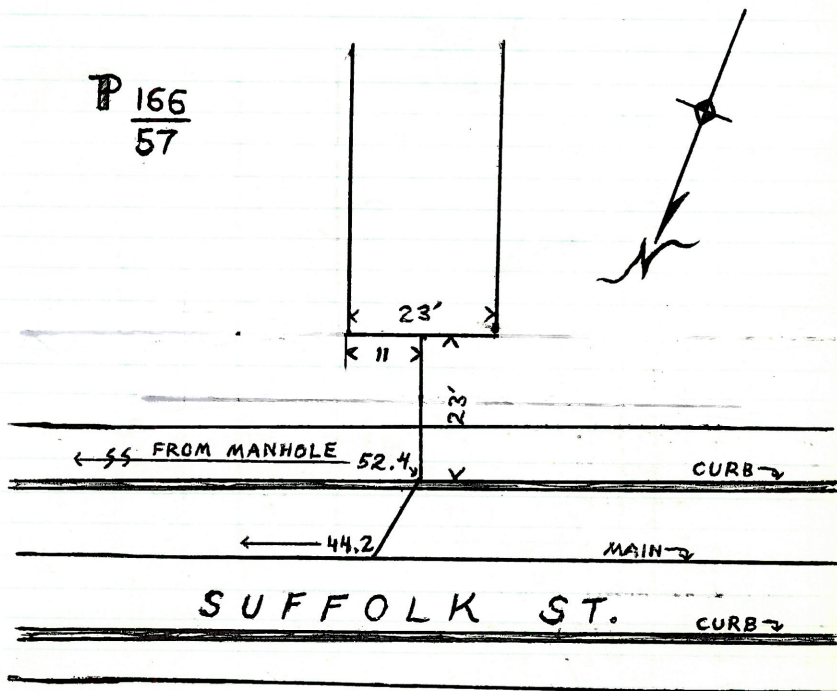


JOAN VERARDO
37 SUFFOLK

79

D.L. GERALD PARRILLO
OPENED 4/4/96
CLOSED 4/4/96
INSP. A. ZISIADES

PERMIT # 47875
CUT @ CURB 10'
CLASS A
6" P.V.C.

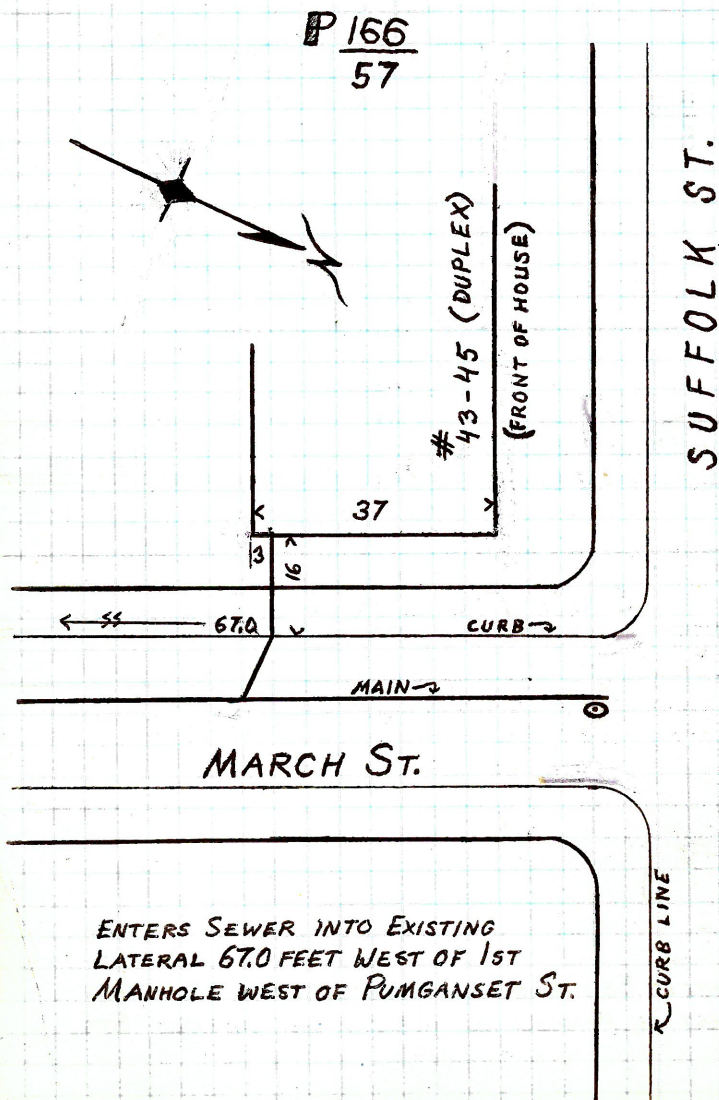


ENTERS SEWER INTO EXISTING LATERAL 52.4 FEET
WEST OF MANHOLE @ MARCH AND SUFFOLK STS.

JOAN VERARDO

D.L. GERALD PARRILLO
OPENED 4/4/96
CLOSED 4/4/96
INSP: A. ZISI ADES

PERMIT #47876
CUT @ CURB 14'
CLASS A
6" P.V.C.



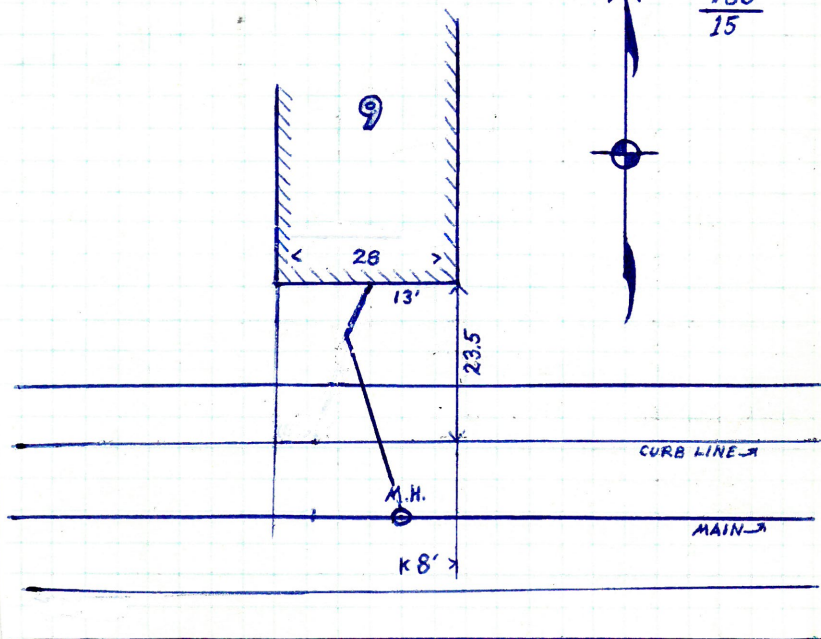
9 MAWNEY

D.L. CORLIN
 OPENED 5-13-96
 CLOSED 5-13-96
 INSP: J.T.M. & A.Z.

PERMIT # 47891
 CUT @ CURB
 CLASS A
 6" LATERAL CONN.

P $\frac{168}{78}$

ALSO SEE
 $\frac{968}{15}$



ENTER SEWER
 WEST OF UDIKE ST.

@
 ENTER SEWER 2ND MANHOLE

82

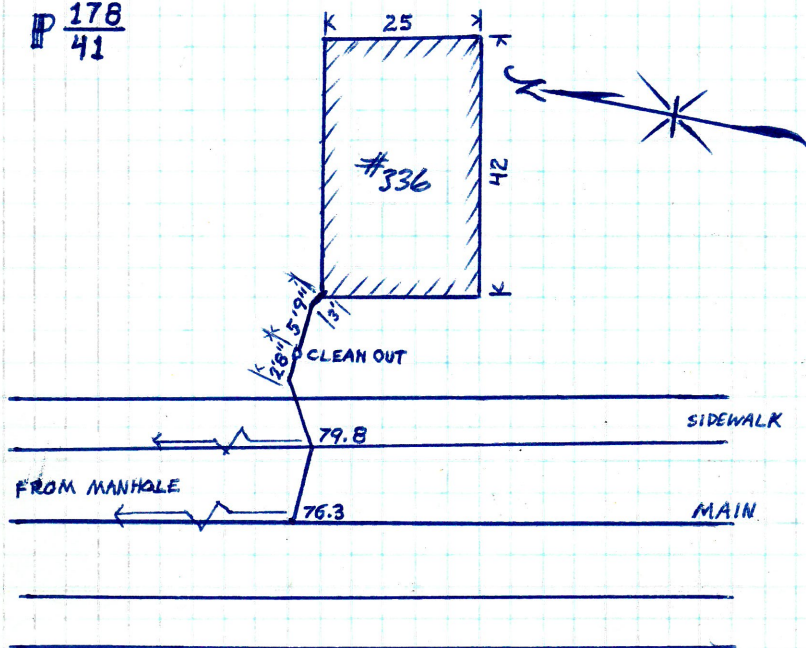
FRANK FLYNN - WATERFORD HOMES

336 O'CONNOR ST.

D.L. P. PALUMBO
 OPENED 6-3-96
 CLOSED 6-3-96
 INSP. A. ZISIADES

PERMIT #
 CUT @ CURB
 CLASS A
 6" P.V.C.
 NEW SERVICE
 DEPTH = $\pm 5'$

(FORMERLY RUGBY ST.)

P $\frac{178}{41}$ 

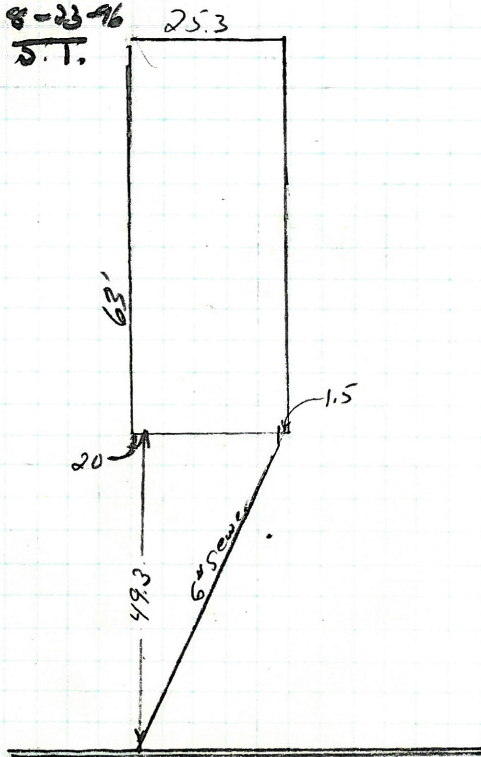
ENTERS SEWER INTO EXISTING LATERAL 79.8
 SOUTH OF 1ST MANHOLE AT O'CONNOR AND
 CHAPMAN STS.

14 DEVERUX
LOT 4.

83

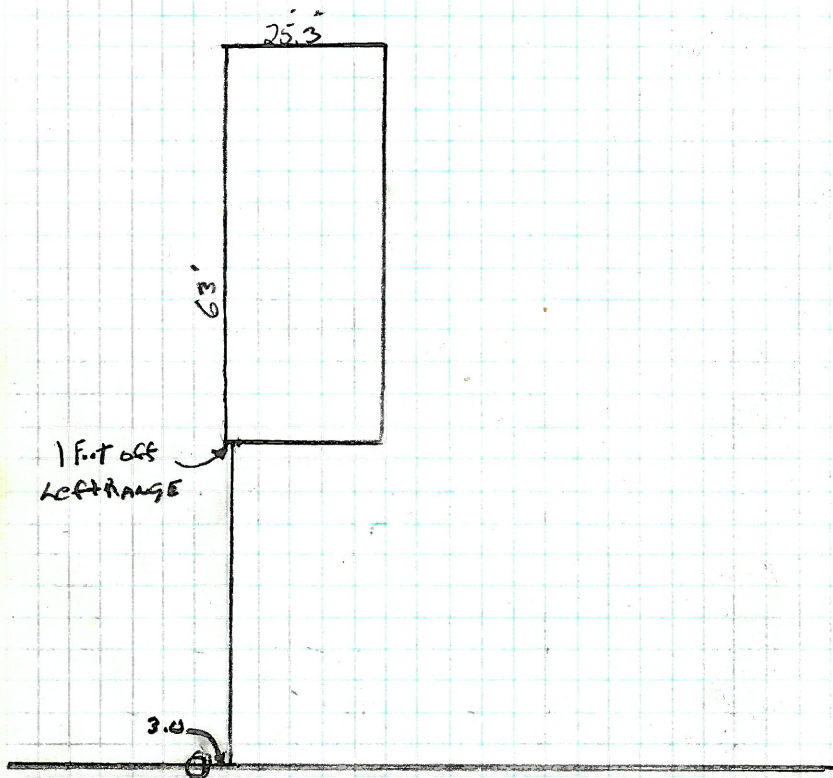
MIKE MARGOCCI
OPENED 8-22-96
CLOSED 8-23-96
INSP - S.T.

PERMIT # 47927
CLASS A.



Enter sewer 66.1 West of 2nd M.H.
West of Hershel St.

84

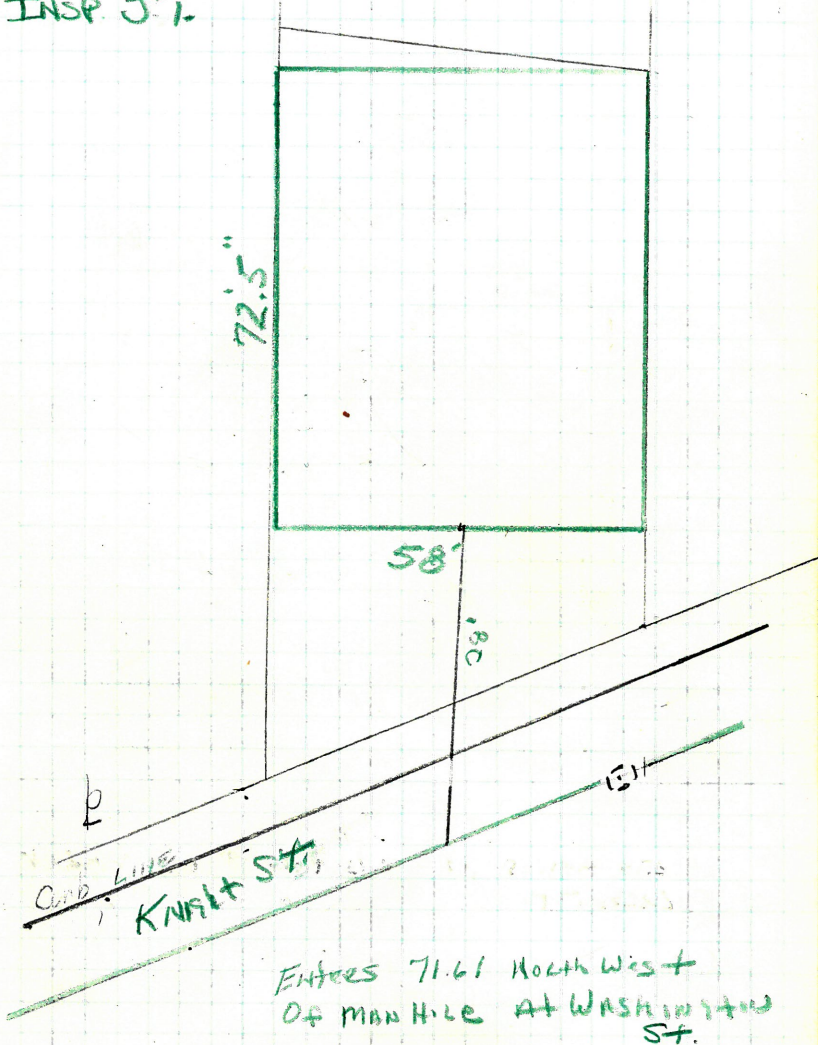
14 DEVERUX
LOT B.MIKE MARSOCCI
OPENED 8-22-96
CLOSED 8-23-96
INSP. J.T.PERMIT 47928
CLASS A
CUT AT CURB 8 FTEnters sewer 3.0 west of 2nd W. H.
West of Market St.

299-301 Knight St
157
6

85

Peter Guimond
228 Main St
OPEN 7-30-96
Closed 7-31-96
INSP. J.T.

Permit 47918
CLASS B
Cut At Curb
10.5

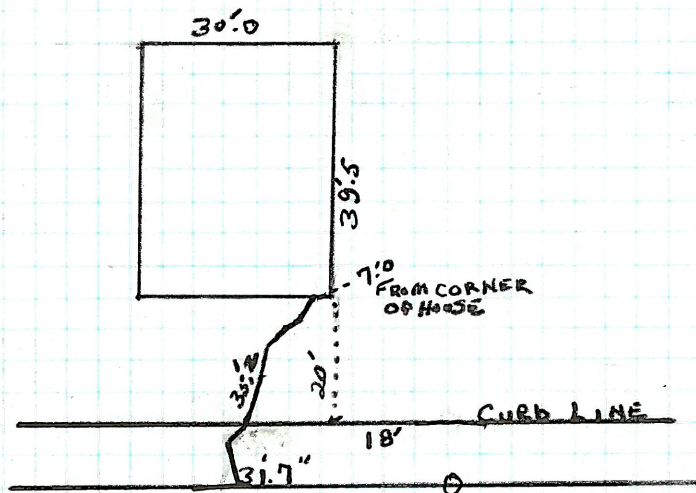


86

299-301 SAYLES

DICON
OPEN 9-11-96
CLOSED 7-11-96
ISPT S.D.T

PERMIT # 47935
CLASS A.
CUT AT CURB 10'



ENTERS SEWER 31.7 WEST OF 1ST M.H. WEST OF
FRENCH ST.

CROSSES CURB AT 36.2

S.W.A.P.

— 44 GALLUP —

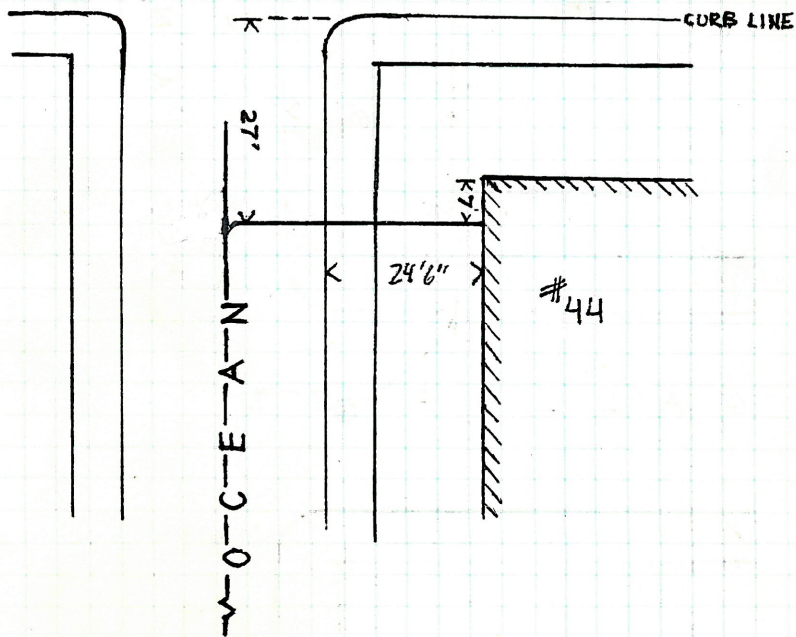
87

D.L. WILLIAM GROSS/ANTHONY POMO
OPEN 11-8-96
CLOSE 11-8-96
INSP. STEVE Z.

PERMIT #47968
CUT @ CURB
PIPE TO CURB 24'6"
CLASS A

P 161
64

GALLUP

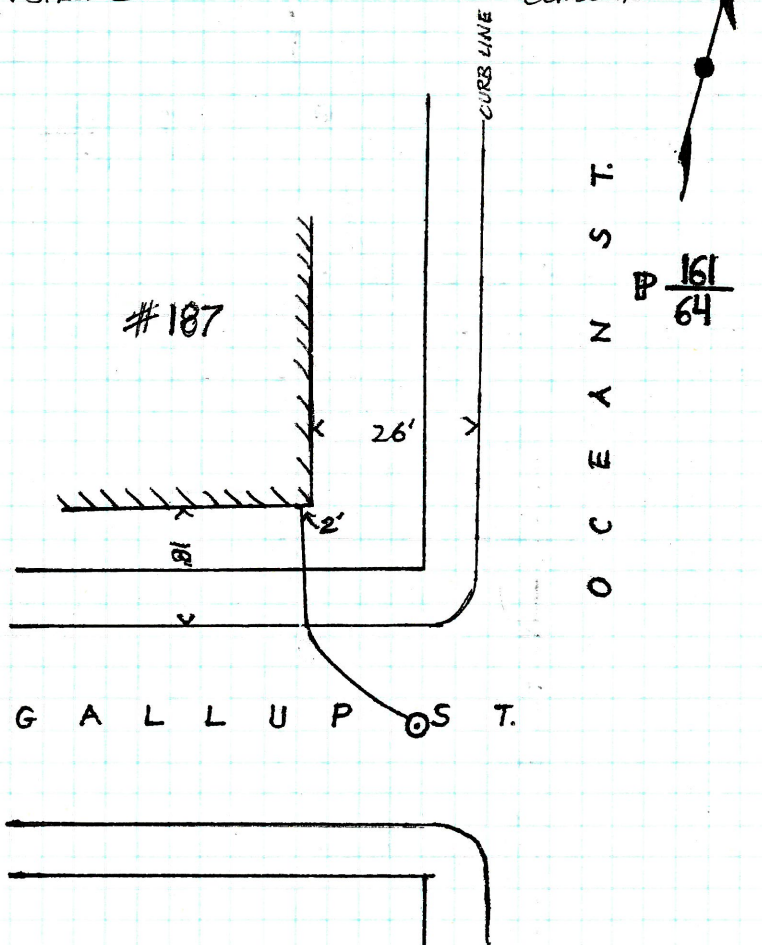


ENTERS SEWER 160 N. OF MANHOLE ON
SOUTHERLY SIDE OF COLFAX ST.

(EXISTING LATERAL)

—187 OCEAN—

PERMIT # 47970
CUT@CURB
PIPE TO CURB
CLASS A



ENTERS SEWER INTO MANHOLE AT
GALLUP STREET.

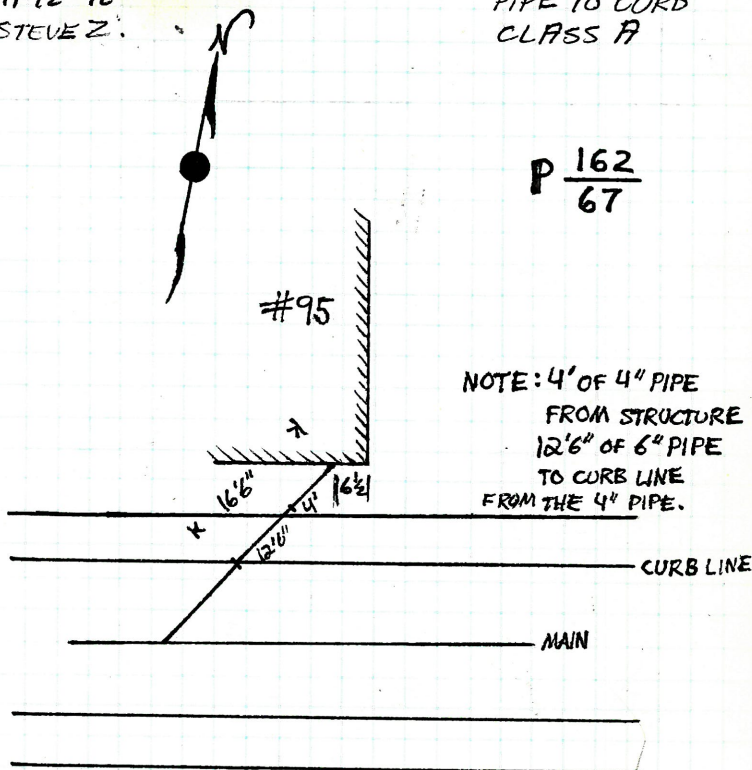
95 GALLUP

89

D.L. FRANCK PACHECO
OPEN 11-12-96
CLOSE 11-12-96
INSP. STEVE Z.

PERMIT # 47966
CUT@CURB
PIPE TO CURB
CLASS A

P 162
67



ENTERS SEWER 46.9' EAST OF 2ND MANHOLE
EAST OF PRAIRIE AVE INTO EXISTING LATERAL.

RONALD RICCITELLI JR.

JOB LOCATION #6 SPICER ST
 CONTRACTOR OR OWNER Eddy Bteggia
 DISCRIPTION ROUGH IN (2)
 BATH ROOM & 1-KIT.

DATE HOURS RJ.

10/23

4

10/24

4

10/27

2

100.00

2.

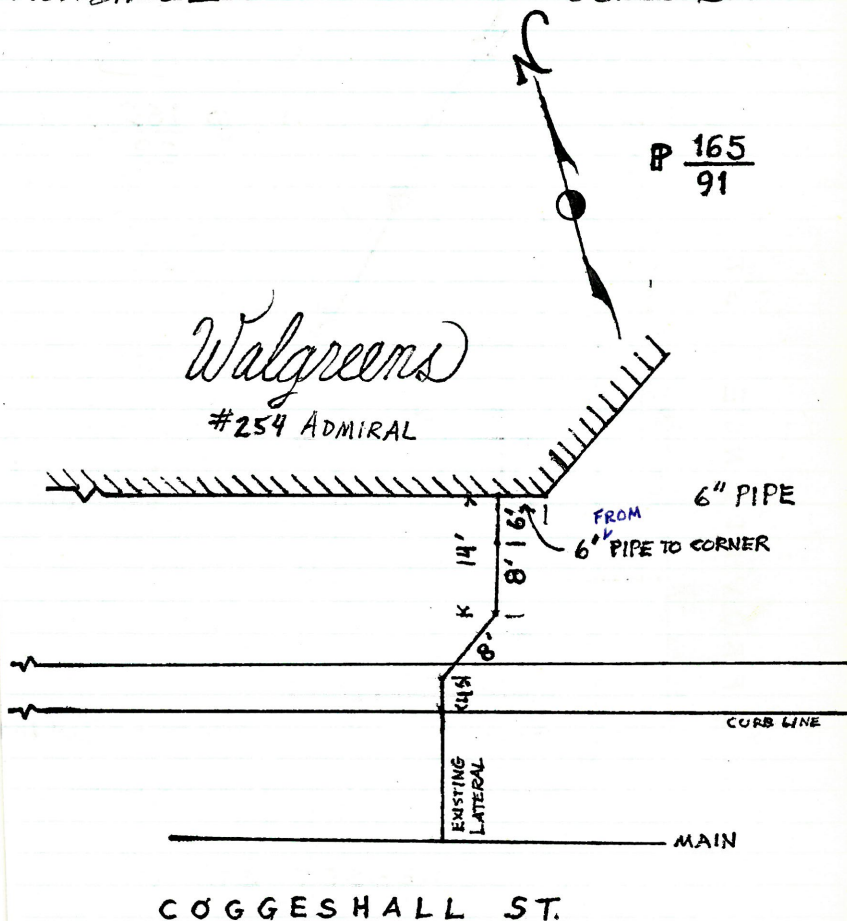
WALGREENS 254 ADMIRAL

91

@ DOUGLAS

D.L. CATALANO CONST.
OPEN 11-12-96
CLOSE 11-12-96
INSP. STEVE Z.

PERMIT # 47957
WT @ CURB 10'
PIPE TO CURB
CLASS B



92

98 SOMERSET

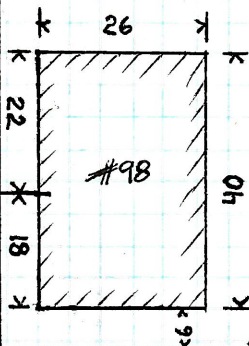
D.L. BRIAN GERMAIN
 OPEN 11-7-96
 CLOSE 11-7-96
 INSP. STEVE Z.

PERMIT #47961
 CUT @ CURB 9'
 PIPE TO CURB 15'
 CLASS A

P $\frac{169}{29}$

PROVIDENCE ST.

M.H.
 25.6
 MAIN



NOTE: 5 ft. of 4" PIPE
 3 ft. of 6" PIPE
 7 ft. of CLAY

PROP. LINE

CURB LINE

SOMERSET ST.

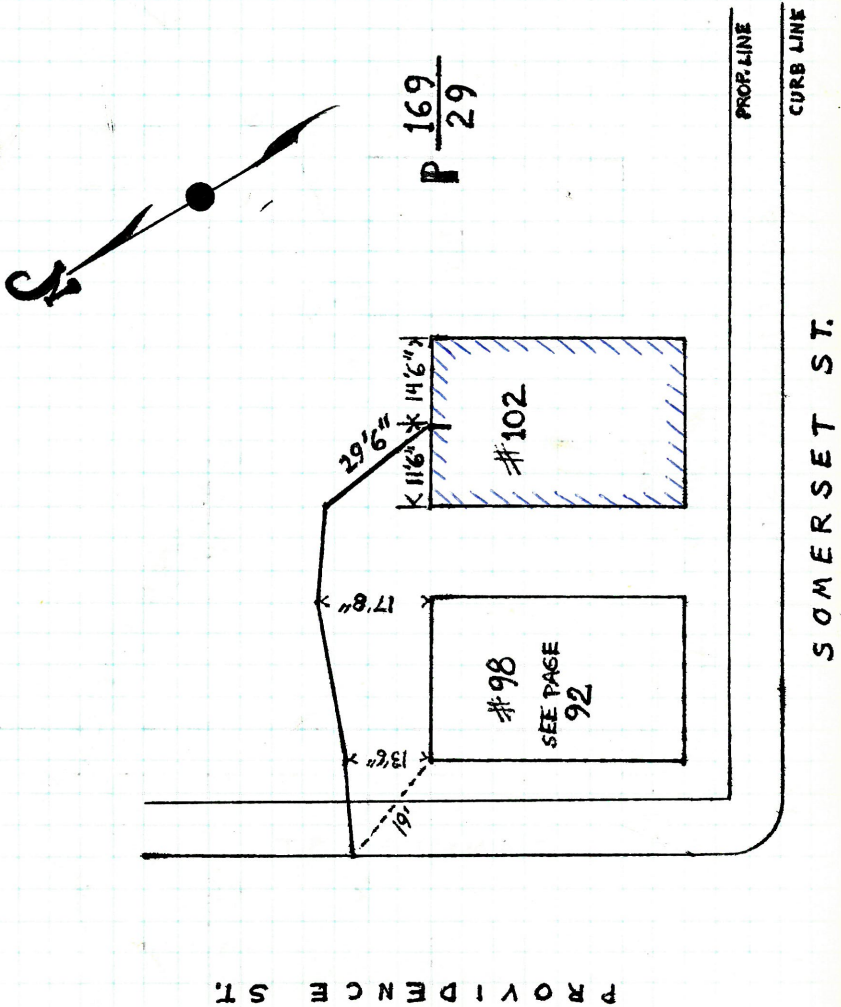
ENTERS SEWER 25.6 S. of 1st M.H.
 N. of SOMERSET ST. INTO EXISTING LATERAL

102 SOMERSET

93

D.L. BRIAN GERMAIN
OPEN 11-7-96
CLOSE 11-7-96
INSP. STEVE Z.

PERMIT # 47965
CUT @ CURB 7'
PIPE TO CURB
CLASS A

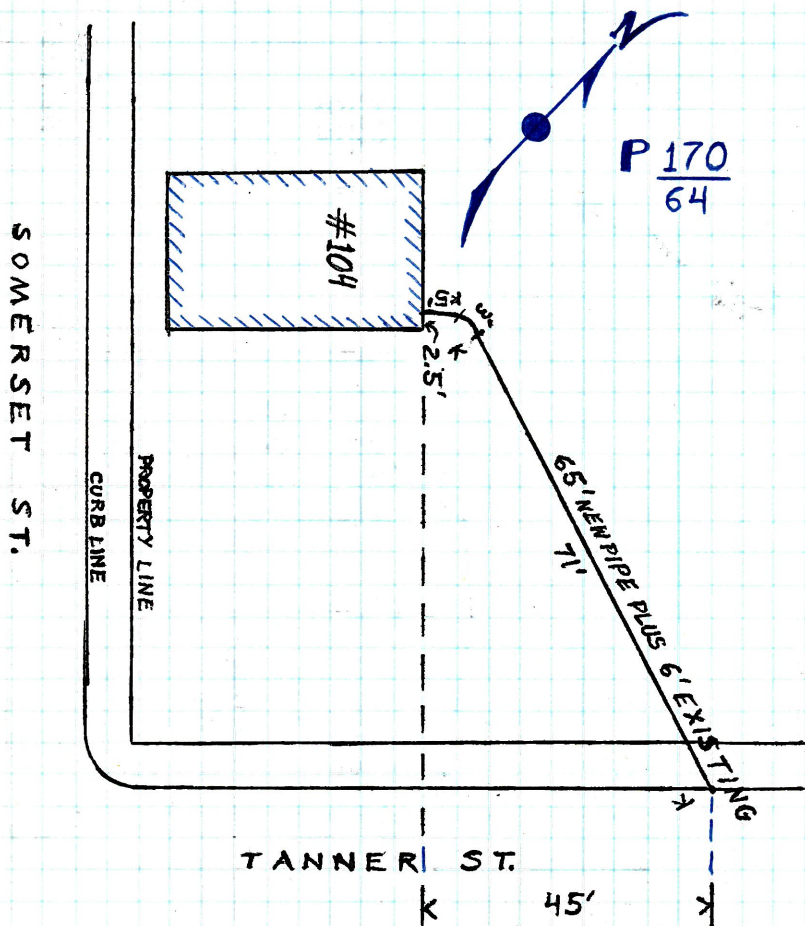


94

104 SOMERSET

D.L. BRIAN GERMAIN
OPEN 11-8-96
CLOSE 11-8-96
INSP. STEVE Z.

PERMIT #47960
CUT@CURB
PIPE TO CURB
CLASS A



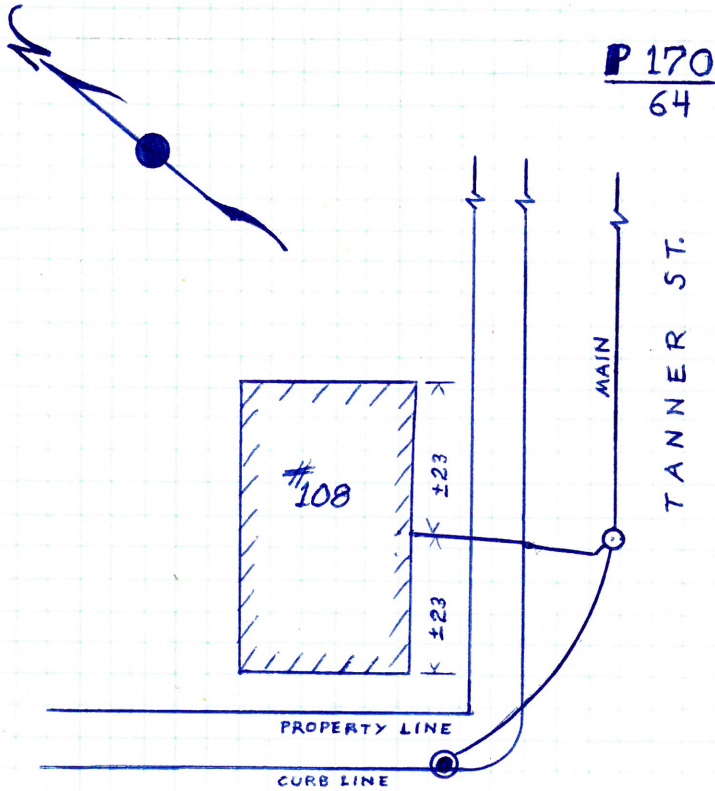
ENTERS SEWER 71.2 FT. WEST OF 3rd MAN HOLE
WEST OF PEARL ST. INTO EXISTING LATERAL.

108 SOMERSET

95

D.L. BRIAN GERMAIN
OPEN 11-9-96
CLOSE 11-9-96
INSP. STEVE Z.

PERMIT #47962
CUT @ CURB 9'6"
PIPE TO CURB
CLASS A



SOMERSET ST.

ENTERS SEWER @ 4th MANHOLE SOUTH OF PEARL STREET.

96

PEP BOYS • 79 ELMWOOD AVE.

D.L. RAYMOND HOLMES, NARR. IMP.
OPEN 11-12-96
CLOSE 11-13-96
INSP. STEVE Z.

PERMIT # 47971
CUT @ CURB
PIPE TO CURB
CLASS B

SEE 33/915

John Bradock

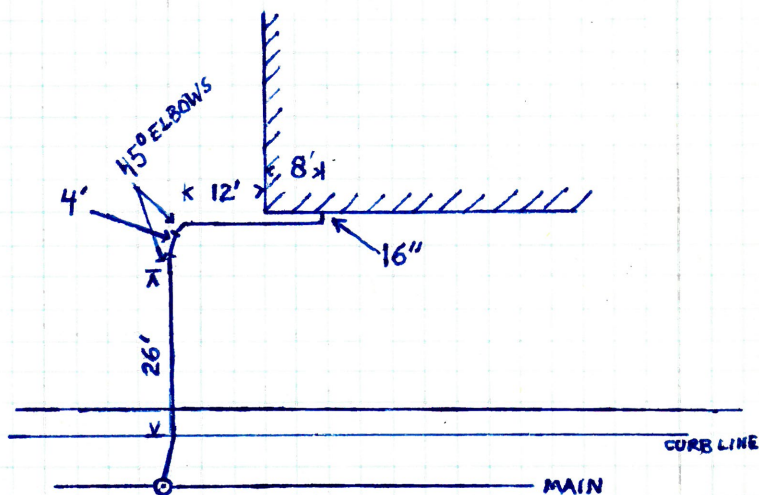
14 SPOKANE

97

DL JOHN VIVEROS
OPEN 12-3-96
CLOSE 12-3-96
INSP. STEVE Z.

PERMIT #47953
CUT @ CURB 8'
PIPE TO CURB
CLASS A

P 172
51



Enters sewer into existing lateral
@ 2nd Manhole East of Charles St.

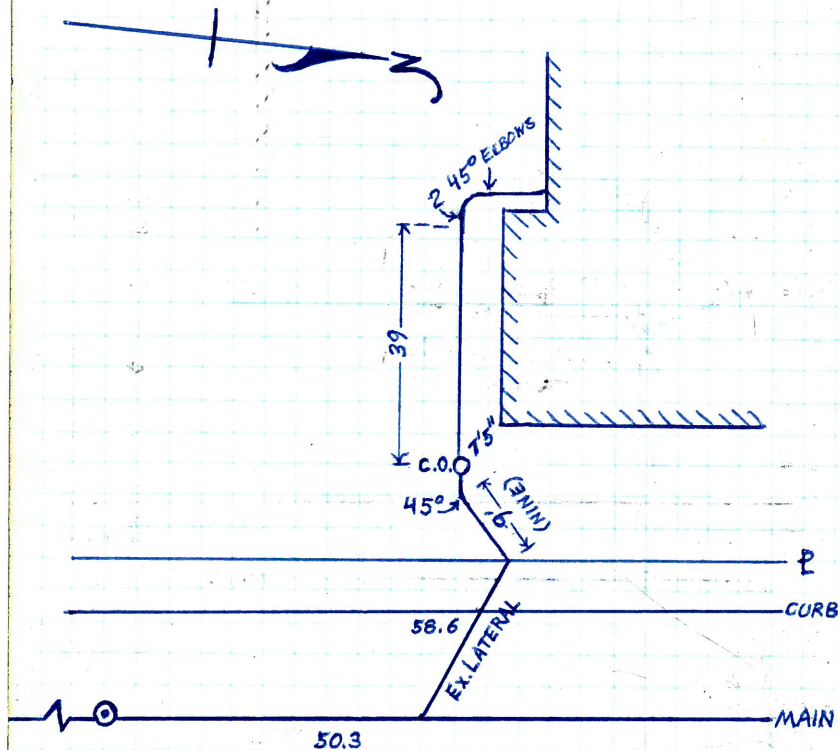
98

123-125 PRATT ST.

D.L. R. PLOORD
 OPEN 12-10-96
 CLOSE 12-10-96
 INSP. A. ZISIADES

PERMIT # 47977
 CUT @ CURB
 PIPE TO CURB
 CLASS A

179
 35



ENTERS SEWER 58.6 FEET NORTH OF 3RD
 MANHOLE NORTH OF BOWEN ST. INTO
 EXISTING LATERAL

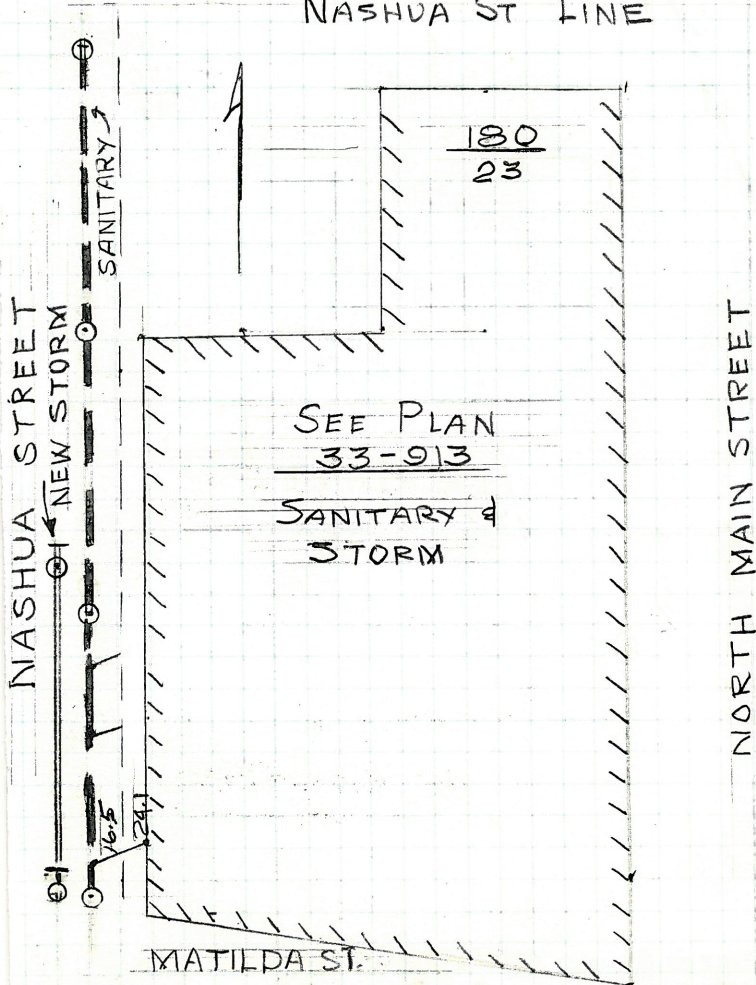
PEP BOYS
#1246 NORTH MAIN ST.

99

D.L. J. COTTER
OPEN 10/24/96
CLOSE 10-24-96

PERMIT: 47956
CURB CUT 10'-0"
PVG 6"

NASHUA ST LINE



ENTERS SEWER 16.5 FT NORTH OF 1ST MH
ON NASHUA STREET

100

45-47 GESLER

D.L. R. PLOORD (ARMORY RENOVATION)

OPEN 1-6-97

CLOSE 1-6-97

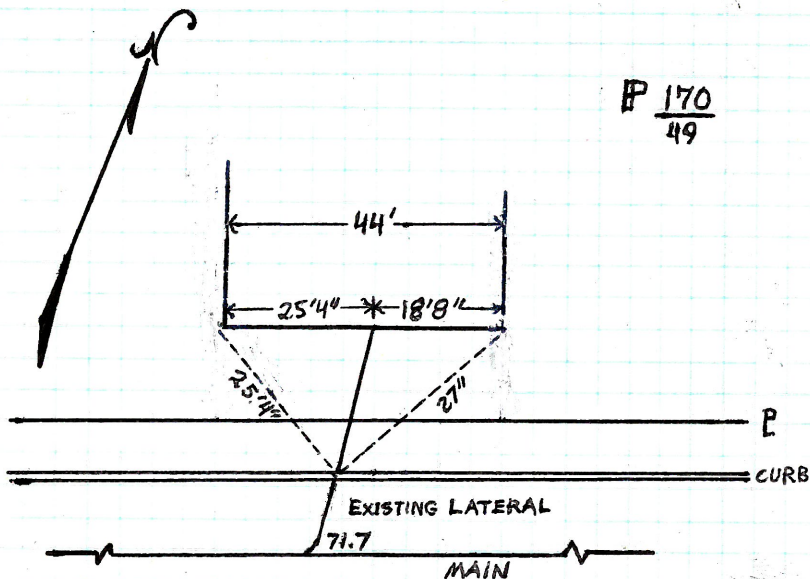
INSP. A. ZISIADES

PERMIT # 47989

CUT @ CURB

PIPE TO CURB

CLASS A



ENTERS SEWER 71.7' EAST OF 1ST. MANHOLE
EAST OF KNIGHT ST. (EXISTING LATERAL)

40 GALLUP

101

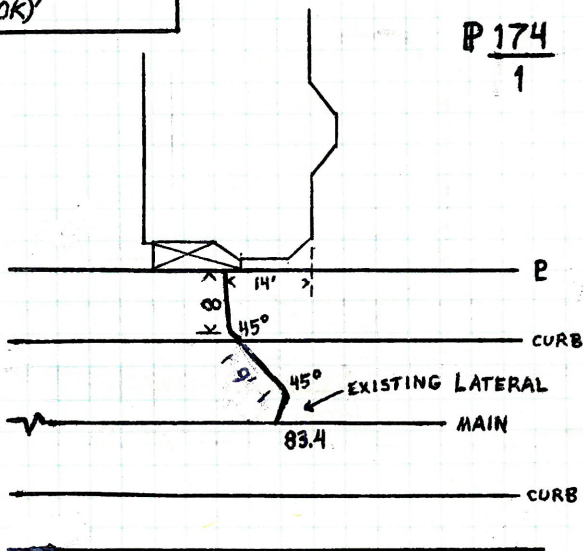
D.L. A. RICCI #1
OPEN: 1-7-97
CLOSE: 1-7-97
INSP. A. ZISIADES

PERMIT # 47988
CUT @ CURB 11'
PIPE TO CURB
CLASS A

*FOR INTERNAL LINE
SEE 1205/160
(BOOK)

REPAIR JOB
6" PVC

P 174
1



ENTERS SEWER 83.4' EAST OF 1ST MANHOLE
EAST OF OCEAN ST. (EXISTING LATERAL)

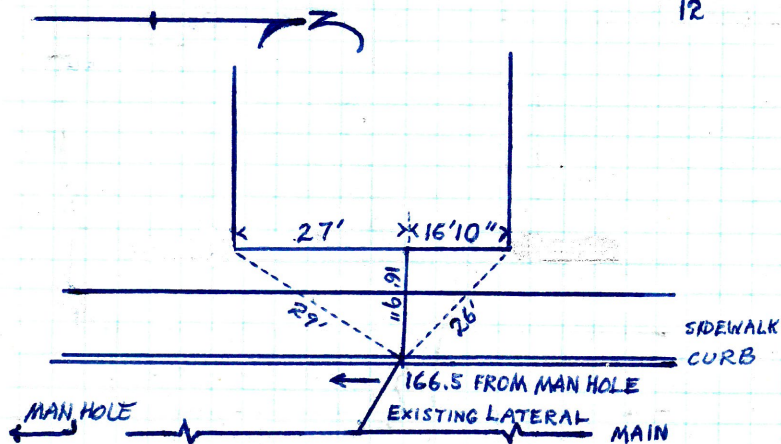
102

76-78 OPPER

D.L. FLOOD
 OPEN 1-24-97
 CLOSE 1-24-97
 INSP. A. ZISIADIS

PERMIT #47996
 CUT @ CURB 8.5'
 PIPE TO CURB
 CLASS A

P172
 12



ENTERS SEWER 166.5 NORTH OF MAIN HOLE AT
 THE TURN OF OPPER ST. (INTO EXISTING
 LATERAL) NEAR NAHANT ST.

35 GRANT

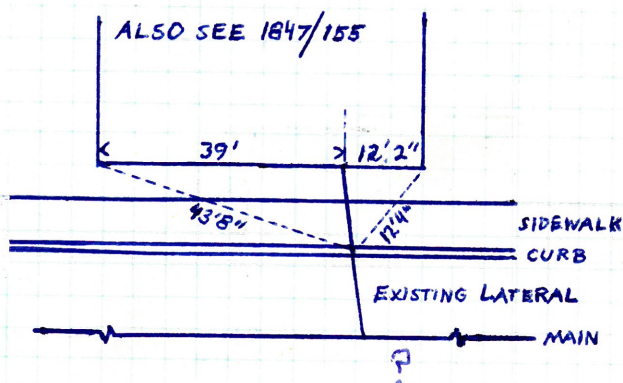
103

D.W. PLOORD
OPEN 1-6-77
CLOSE 1-6-77
INSP. -

PERMIT #47990
CUT @ CURB
PIPE TO CURB
CLASS A

P170A
2

ALSO SEE
BOOK 1847-155



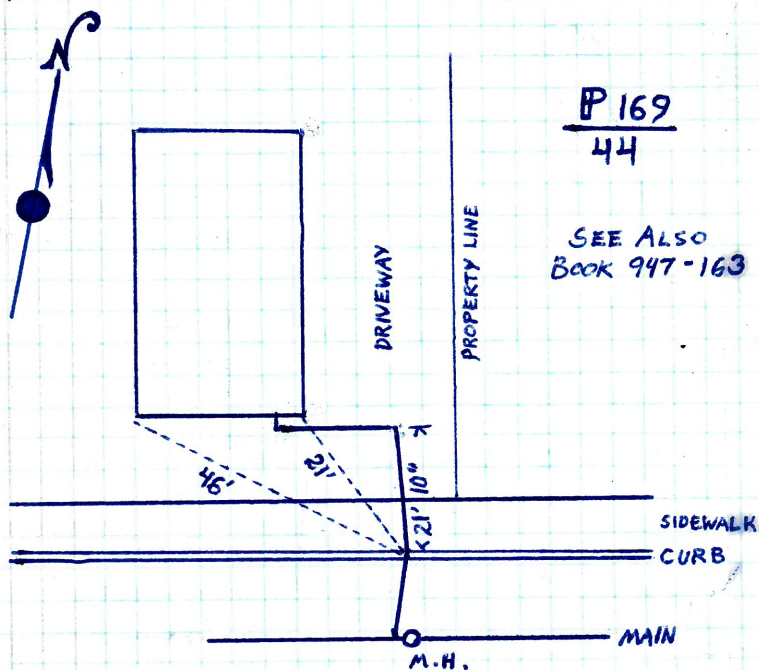
ENTERS SEWER 101.5' WEST OF 3rd
MANHOLE WEST OF KNIGHT ST.

104

15-17 RING ST.

D.L. FLOOD
OPEN 1-8-97
CLOSE 1-8-97
INSP. —

PERMIT #47994
CUT @ CURB
PIPE TO CURB
CLASS A



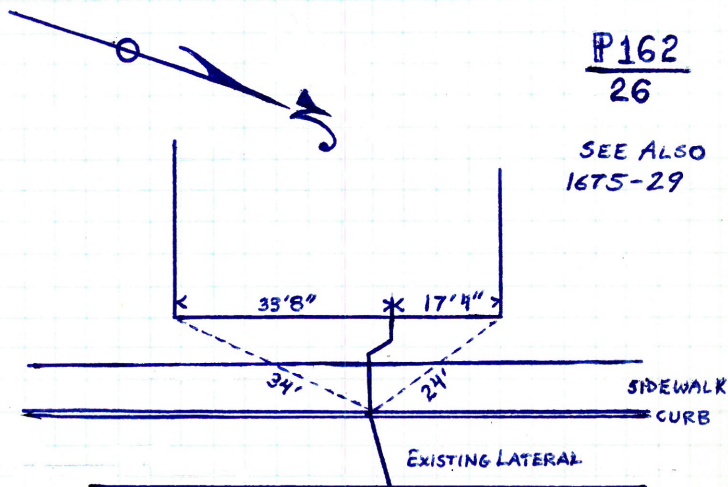
ENTERS SEWER 4.2 WEST OF 2ND MANHOLE
WEST OF KNIGHT ST. (EXISTING LATERAL)

160-162 ALMY

105

D.L. PLOORD
OPEN 1-8-77
CLOSE 1-8-77
INSP. —

PERMIT # 47995
CUT @ CURB
PIPE TO CURB
CLASS A



ENTERS SEWER 98' SOUTH OF MANHOLE
AT TELL ST.

106

131 TOURO

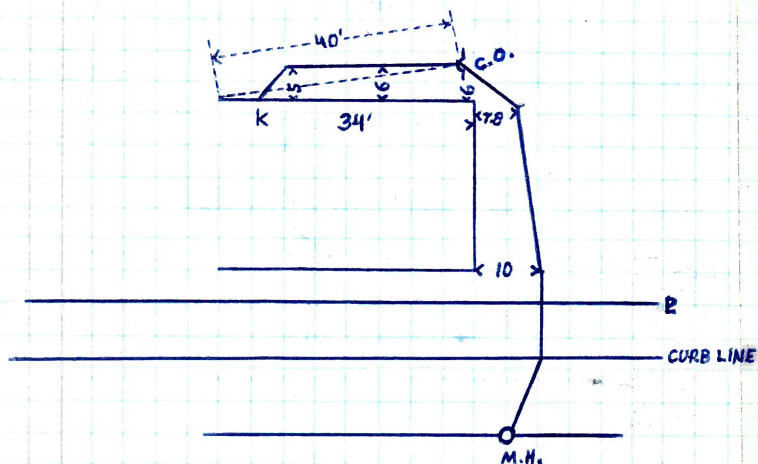
DL. M. SUSI
 OPEN 11- -96
 CLOSE 11- -96
 INSP.

MICHAEL G. CIPRIANO

PERMIT # 47973
 CUT @ CURB 9.8'
 PIPE TO CURB
 CLASS A



P 178
 61



(CROSSES CURB)

ENTERS SEWER INTO EXISTING LATERAL 6 FEET
 NORTH OF FIRST MANHOLE NORTH OF SILVER SPRING
 STREET,

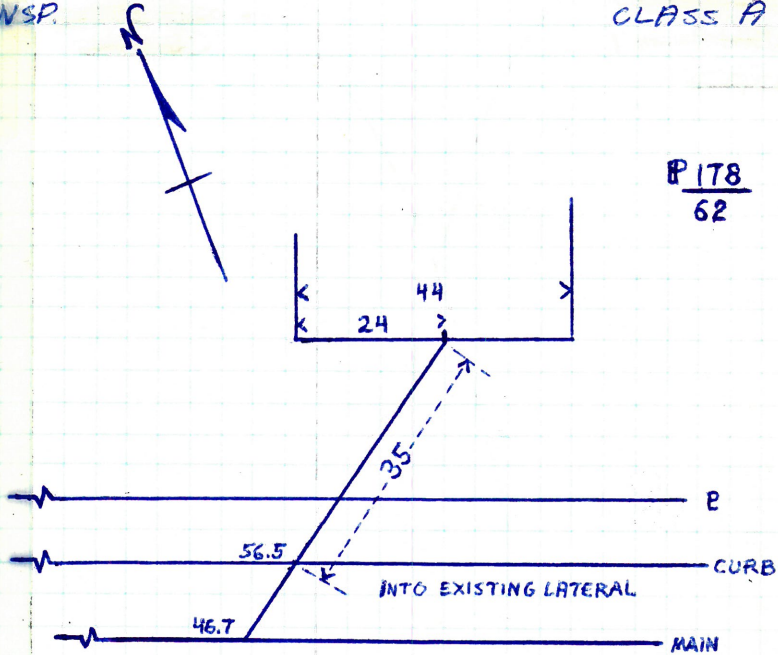
77 FUNSTON

107

D.L. Rossi & Co.
OPEN 2-14-97
CLOSE 2-14-97
INSP.

PERMIT# 48004
CUT@CURB 9'
PIPE TO CURB
CLASS A

P178
62

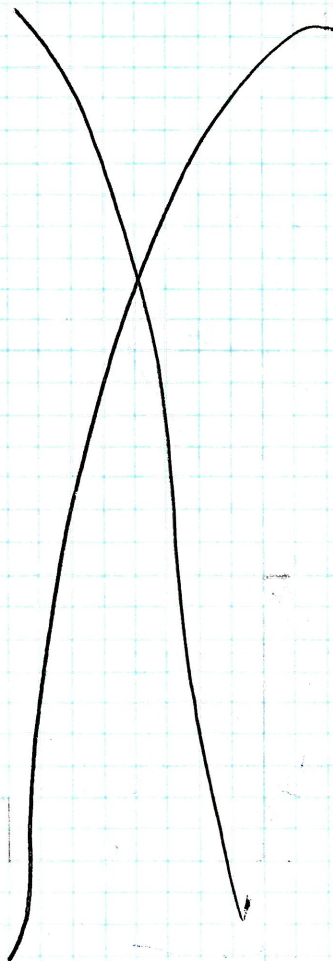


CROSSES CURB 56.5 FEET EAST OF 5TH MANHOLE
EAST OF GENTIAN AVE.

~~XXXXXXXXXXXX~~

~~DL 12/13/13~~
~~Sp 12/13/13~~
~~Cl 12/13/13~~
~~12/13/13~~

~~DL 12/13/13~~
~~Sp 12/13/13~~
~~Cl 12/13/13~~

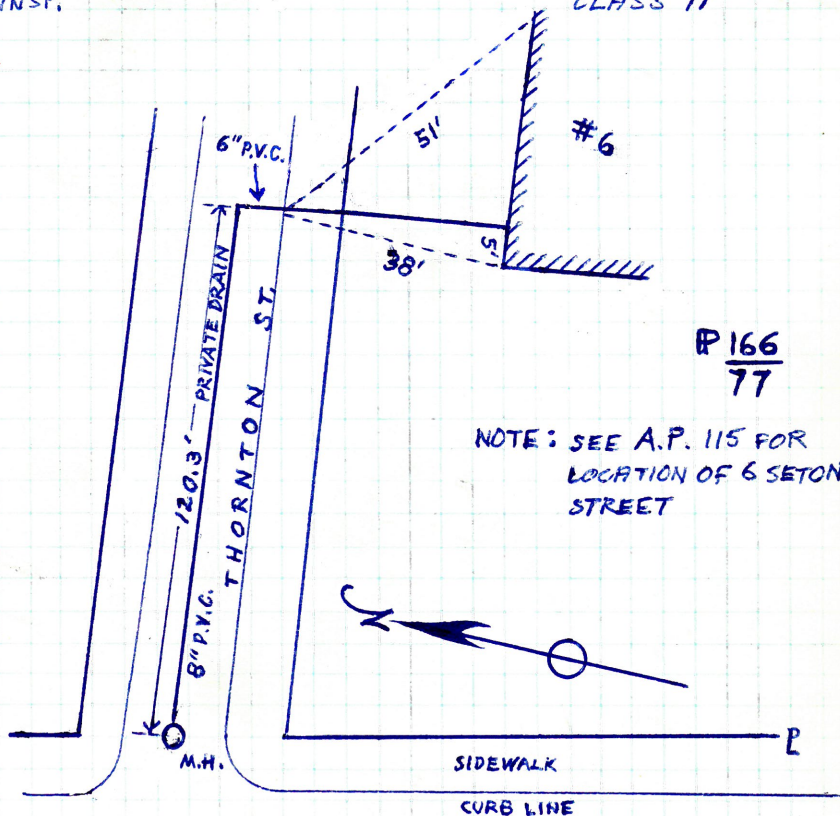


6 SETON ST.

109

D.L. MIKE SUSI
OPEN 3-6-97
CLOSE 3-6-97
INSP.

PERMIT # 48009
CUT @ CURB 8'
PIPE TO CURB
CLASS A



P 166
77

NOTE: SEE A.P. 115 FOR
LOCATION OF 6 SETON
STREET

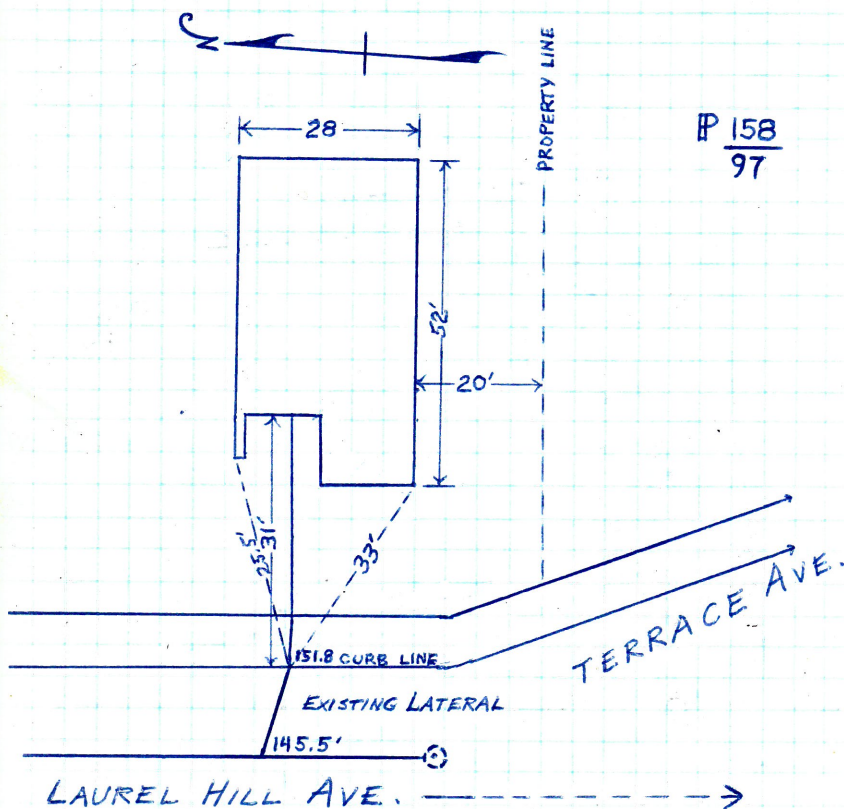
110

*** VOID

250 LAUREL HILL

D.L. R. D'ABATE
OPEN 4-9-97
CLOSE 4-9-97
INSP.

PERMIT #48018
CUT @ CURB 10.5'
PIPE TO CURB
CLASS A



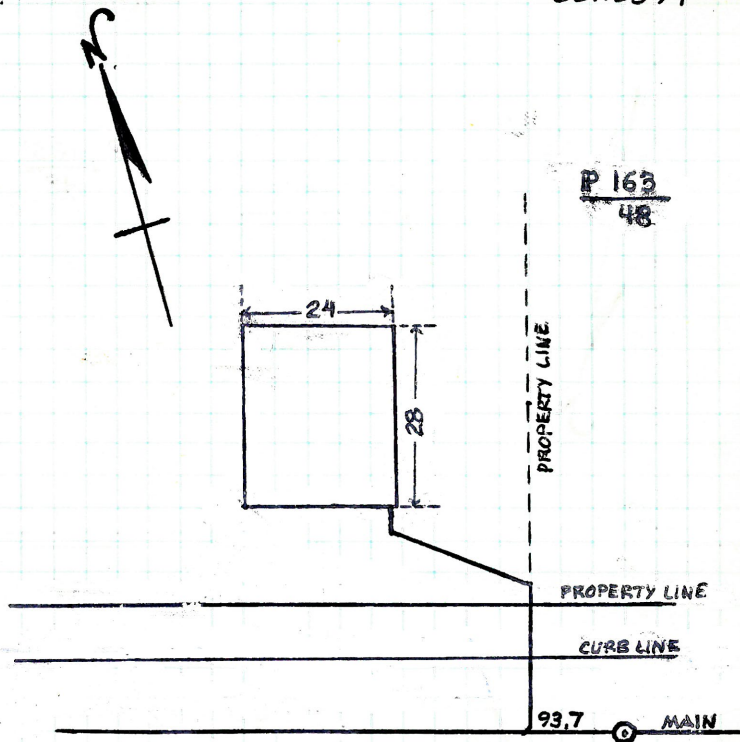
ENTERS SEWER 145.5 SOUTH OF 1st MANHOLE
SOUTH OF POCASSET AVE.

365-67 BLACKSTONE

D.L.
OPEN 3/97
CLOSE 3/97
INSP.

(PROV. PLAN HOUSING)
(FEE WAIVED, PER DIR.)

PERMIT #
CUT @ CURB
PIPE TO CURB
CLASS A



BLACKSTONE ST.

ENTERS SEWER 93.7 EAST OF 9th MANHOLE.
WEST OF PRAIRIE AVE.

114

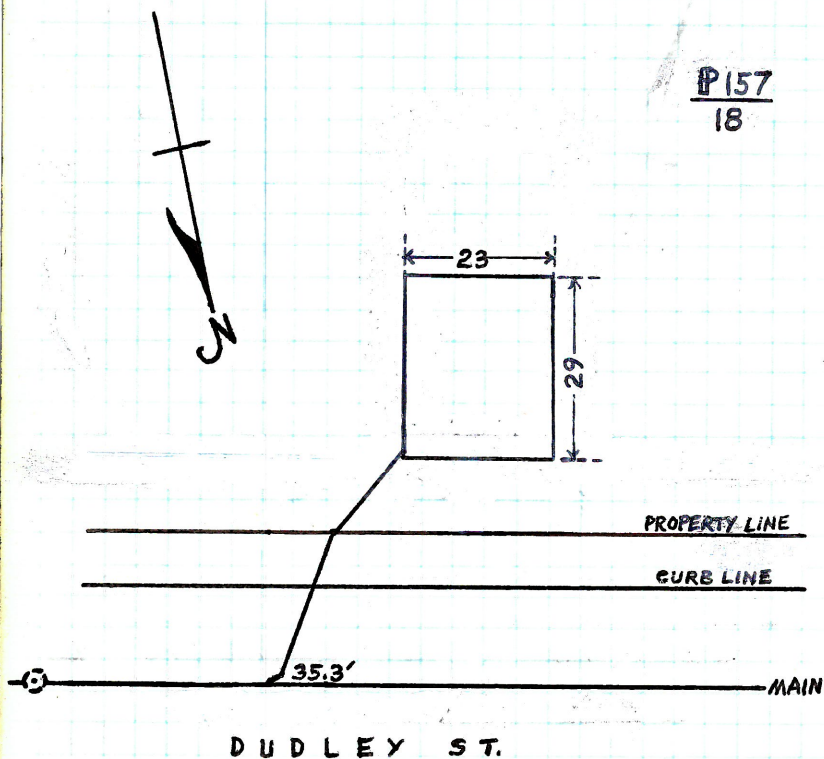
282-84 DUDLEY

D.L. A
OPEN 3/
CLOSE 3/
INSP.

(PROV. PLAN HOUSING)
(FEE WAIVED, PER DIRECTOR)

PERMIT #
CUT@CURB
PIPE TO CURB
CLASS A

P157
18



ENTERS SEWER 35.3 WEST OF 5 $\frac{1}{2}$ MANHOLE
WEST OF PRAIRIE AVE.

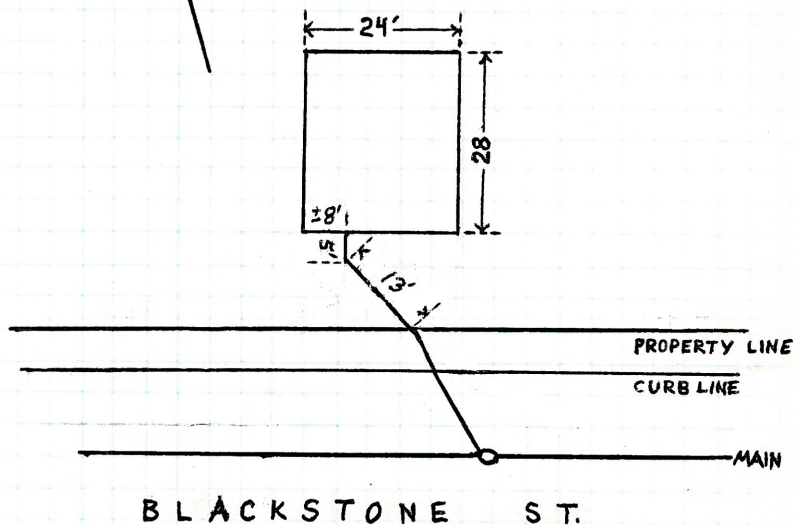
339 BLACKSTONE

115

D.L. A. DEL MONICO (PROV. PLAN HOUSING)
 OPEN 3/97 (FEE WAIVED, PER DIR.)
 CLOSE 3/97
 INSP

PERMIT #
 CUT @ CURB
 PIPE TO CURB
 CLASS A

P 163
 48



ENTERS SEWER AT 6th M.H. WEST OF PRAIRIE AVE.

116

345 BLACKSTONE

D.L. A. DELMONICO

(PROV. PLAN HOUSING)

PERMIT #

OPEN 3/97

(FEE WAIVED, PER DIR.)

CUT @ CURB

CLOSE 3/97

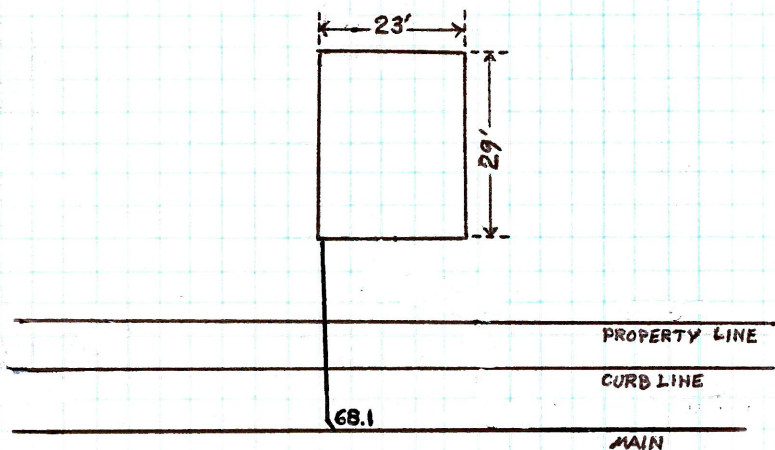
PIPE TO CURB

INSP.

CLASS A



P 163
48



BLACKSTONE ST.

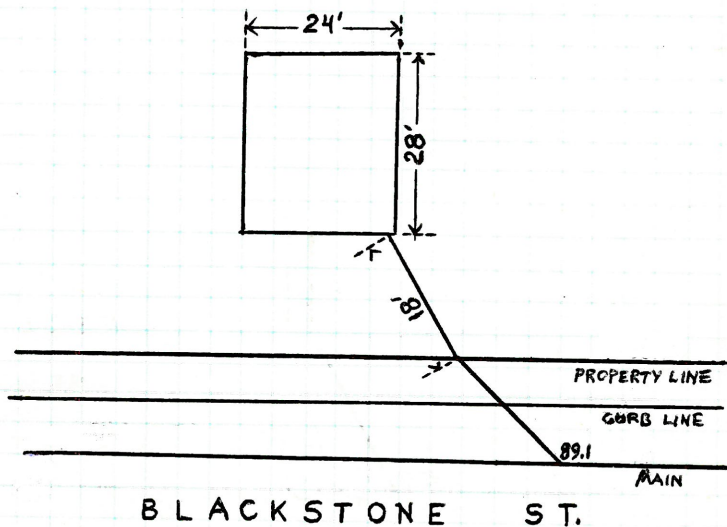
ENTERS SEWER 68.1 WEST OF 6th M.H. WEST
OF PRAIRIE AVE.

351 BLACKSTONE

D.L. A. DELMONICO (PROV. PLAN HOUSING)
OPEN 3/97 (FEE WAIVED, PER DIR.)
CLOSED 3/97
INSP.

PERMIT #
CUT @ CURB
PIPE TO CURB
CLASS A

P 163
48



ENTERS SEWER 89.1' WEST OF 6th MANHOLE
WEST OF PRAIRIE AVE.

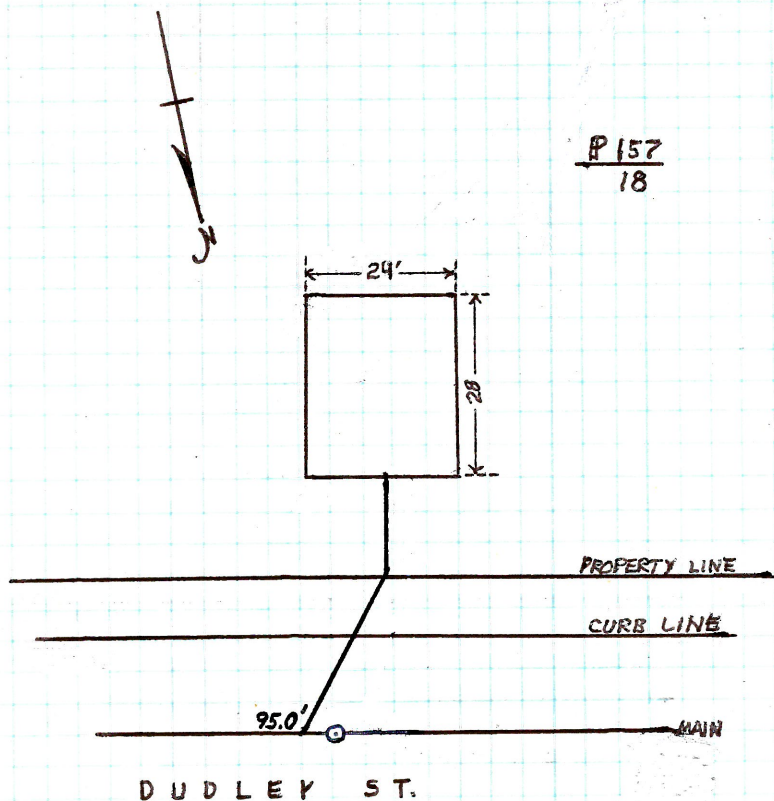
118

D.L. A.
OPEN
CLOSE
INSP.

274-76 DUDLEY
(PROV. PLAN HOUSING)
(FEE WAIVED) PER DIR.)

PERMIT #
CUT @ CURB
PIPE TO CURB
CLASS A

P 157
18



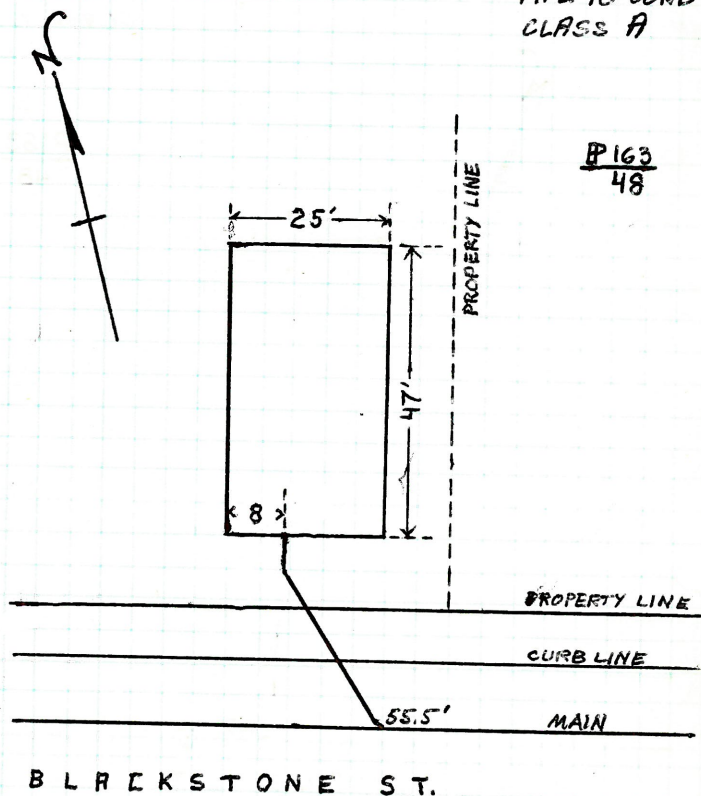
ENTERS SEWER 95.0' WEST OF 4th MANHOLE
WEST OF PRAIRIE AVE.

333-335 BLACKSTONE¹¹⁹

D.L.
OPEN
CLOSE
INSP.

(PROV. PLAN HOUSING)
(FEE WAIVED, PER DIR.)

PERMIT*
CUT@CURB
PIPE TO CURB
CLASS A



ENTER'S SEWER 55.5' WEST OF 5th MANHOLE
WEST OF PRAIRIE AVE.

120

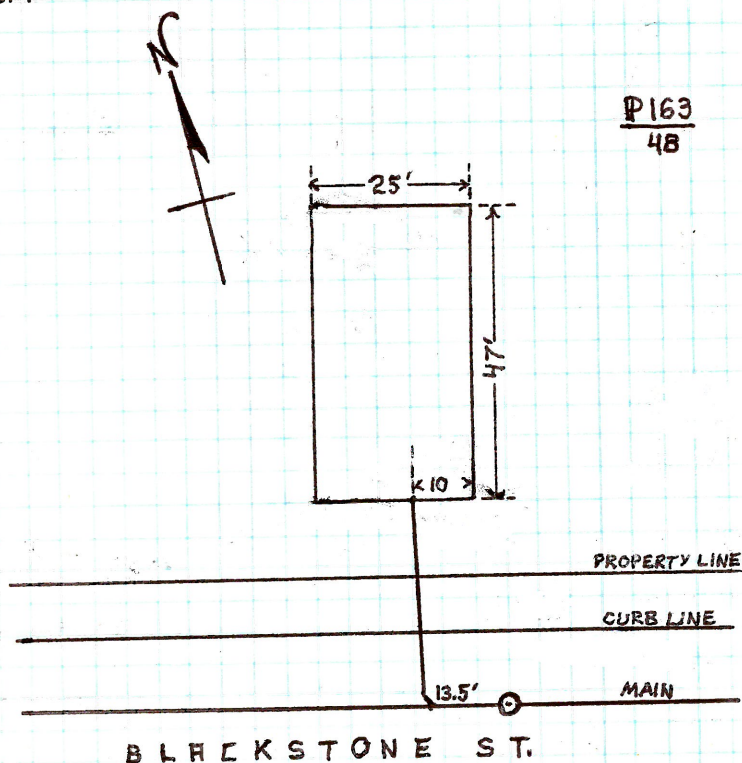
D.L.
OPEN
CLOSE
IN SP.

327-29 BLACKSTONE

(PROV. PLAN HOUSING)
(FEE WAIVED, PER DIR.)

PERMIT #
CUT @ CURB
PIPE TO CURB
CLASS A

P163
48



ENTER SEWER 13.5' WEST OF 5th MANHOLE:
WEST OF PRAIRIE AVE.

121

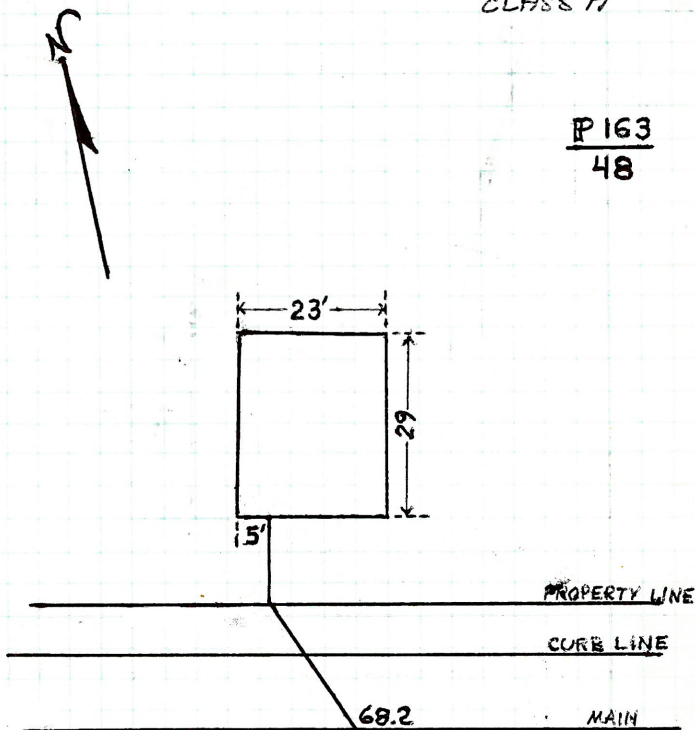
301-03 BLACKSTONE

D.L.
OPEN
CLOSE
INSP.

(PROV. PLAN HOUSING)
(FEE WAIVED, PER DIR.)

PERMIT #
CUT @ CURB
PIPE TO CURB
CLASS A

P 163
48



BLACKSTONE ST.

ENTERS SEWER 68.2' WEST OF 2nd MANHOLE
WEST OF PRAIRIE AVE.

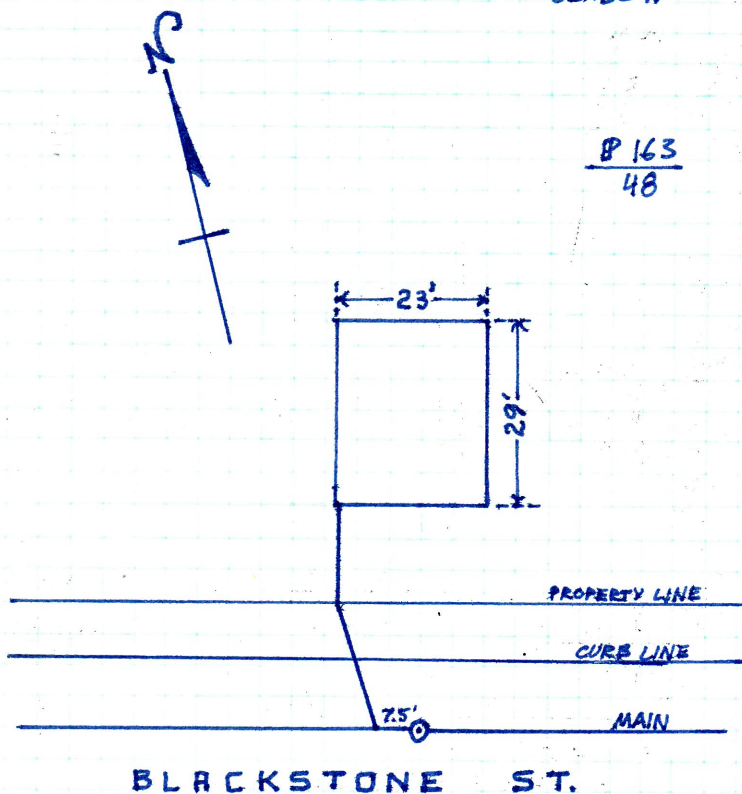
122

307-09 BLACKSTONE

D.L.
OPEN
CLOSE
INSP.

(PROV. PLAN HOUSING)
(FEE WAIVED, PER DIR.)

PERMIT #
CUT @ CURB
PIPE TO CURB
CLASS A



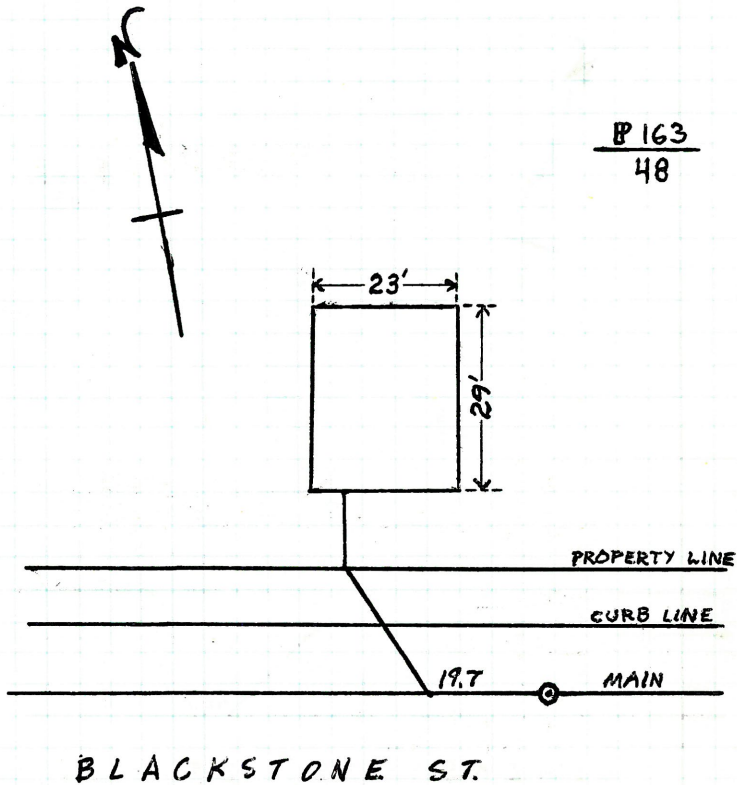
ENTERS SEWER 7.5' WEST OF 3RD MANHOLE
WEST OF PRAIRIE AVE.

319-21 BLACKSTONE

W.L.
PEN
LOSE
ISP.

(PROV. PLAN HOUSING)
(FEE WAIVED, PER DIR.)

PERMIT #
CUT @ CURB
PIPE TO CURB
CLASS A



ENTERS SEWER 19.7' WEST OF 4th MANHOLE
WEST OF PRAIRIE AVE.

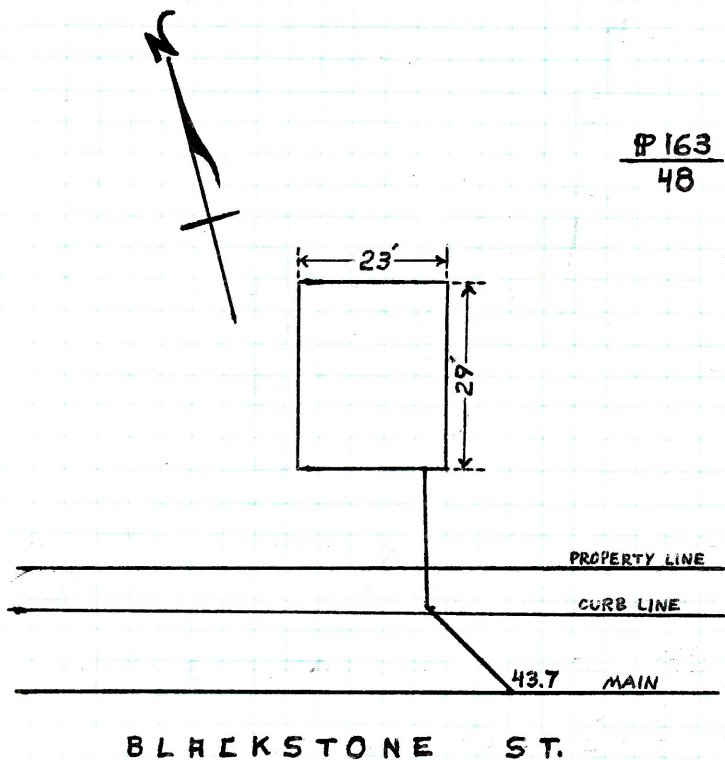
124

323-25 BLACKSTONE

D.L.
OPEN
CLOSE
INSP.

(PROV. PLAN HOUSING)
(FEE WAIVED, PER DIR.)

PERMIT #
CUT @ CURB
PIPE TO CURB
CLASS A



ENTERS SEWER 43.7' WEST OF 4th MANHOLE
WEST OF PRAIRIE AVE.

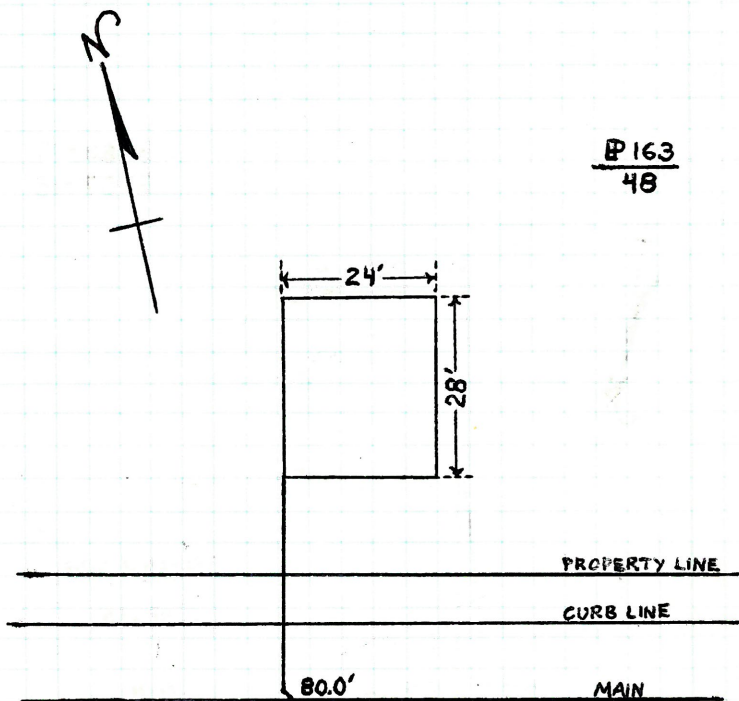
355-57 BLACKSTONE

125

OPEN
LOSE
YSP.

(PROV. PLAN HOUSING)
(FEE WAIVED, PER DIR.)

PERMIT #
CUT @ CURB
PIPE TO CURB
CLASS A



BLACKSTONE ST.

ENTERS SEWER 80.0' WEST OF 7th MANHOLE
WEST OF PRAIRIE AVE.

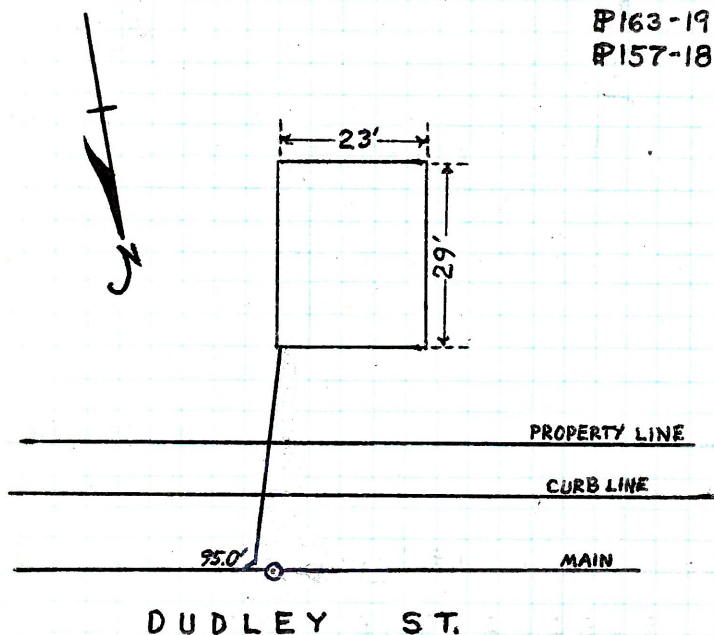
126

286-88 DUDLEY ST.

D.L.
OPEN
CLOSE
INSP.

(PROV. PLAN HOUSING)
(FEE WAIVED, PER DIR.)

PERMIT #
CUT @ CURB
PIPE TO CURB
CLASS A



ENTERS SEWER 75.0' WEST OF $5\frac{1}{2}$ MANHOLE
WEST OF PRAIRIE AVE.

224 WOODWARD RD.

127

D.L. F.G. LEES (D. LUND)

OPEN 5-12-97

CLOSE 5-12-97

VSP.

PERMIT #48030

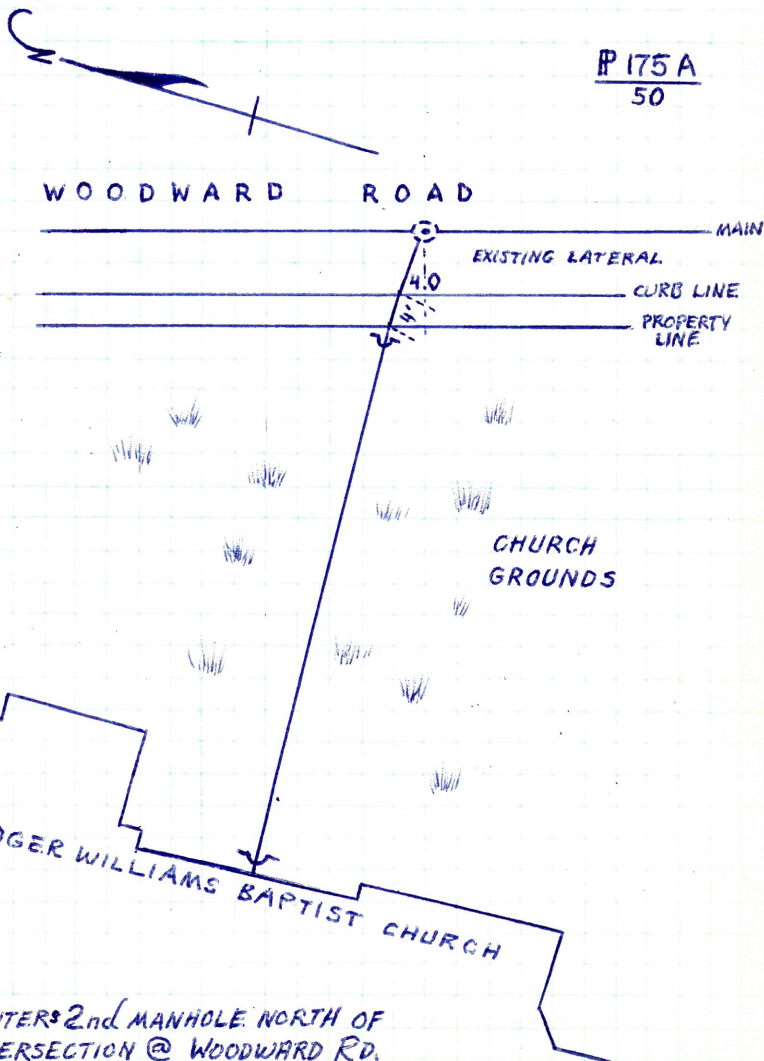
OUT @ CURB

PIPE TO CURB

CLASS B

ROGER WILLIAMS BAPTIST CHURCH

P 175 A
50

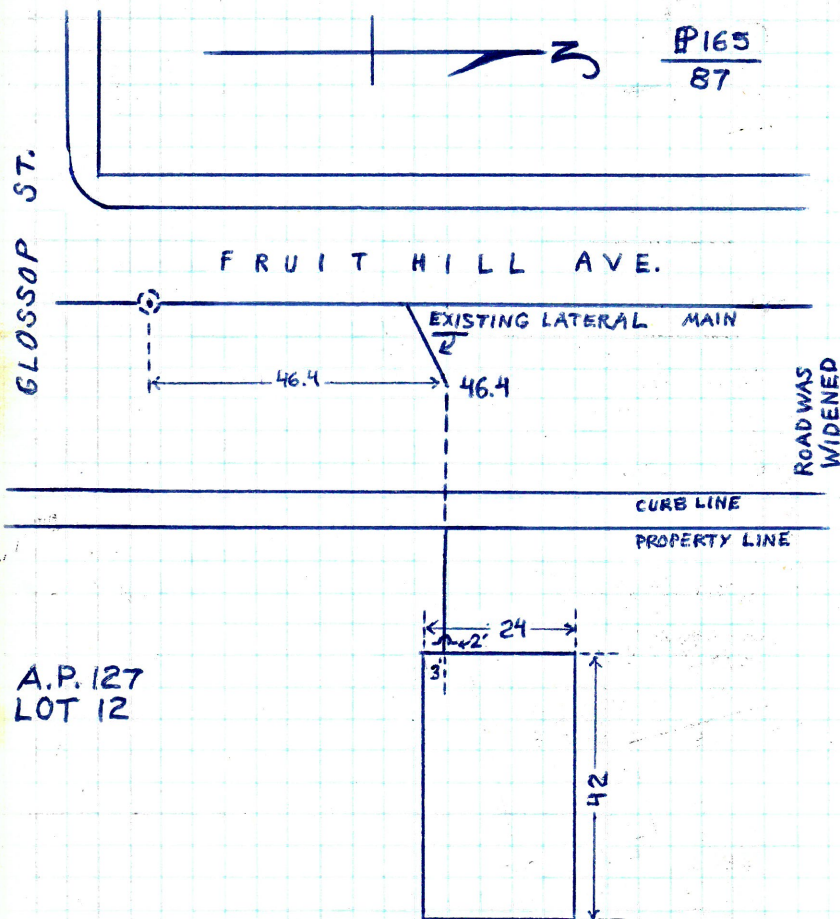


128

163 FRUIT HILL AVE.

D.L. MARK ALBERT (ISLAND ASSOCIATES)
OPEN
CLOSE
INSP.

PERMIT #48031
CUT @ CURB 5'
PIPE TO CURB
CLASS A



A.P. 127
LOT 12

ENTERS SEWER (@existing lateral) 46.4 NORTH
OF 1st MANHOLE NORTH OF GLOSSOP ST.

361-63 BLACKSTONE

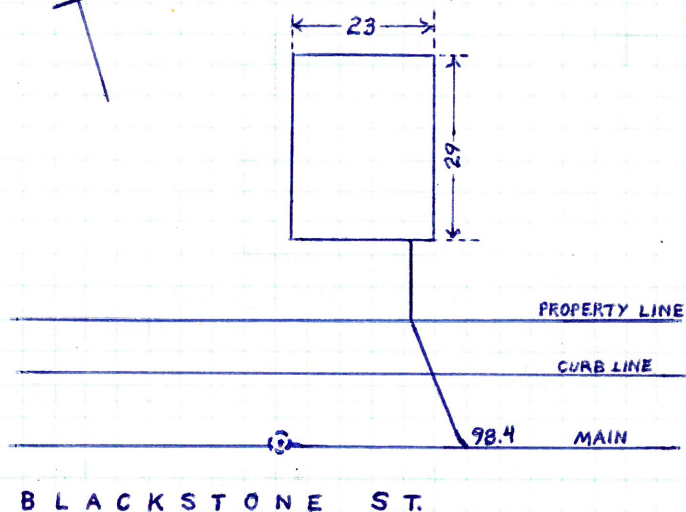
129

P.L.
OPEN
CLOSE
NSP.

(PROV. PLAN HOUSING)
(FEE WAIVED, PER DIR.)

PERMIT #
CUT @ CURB
PIPE TO CURB
CLASS A

P163
48



ENTERS SEWER 98.4' WEST OF 7th MANHOLE
WEST OF PRAIRIE AVE.

130

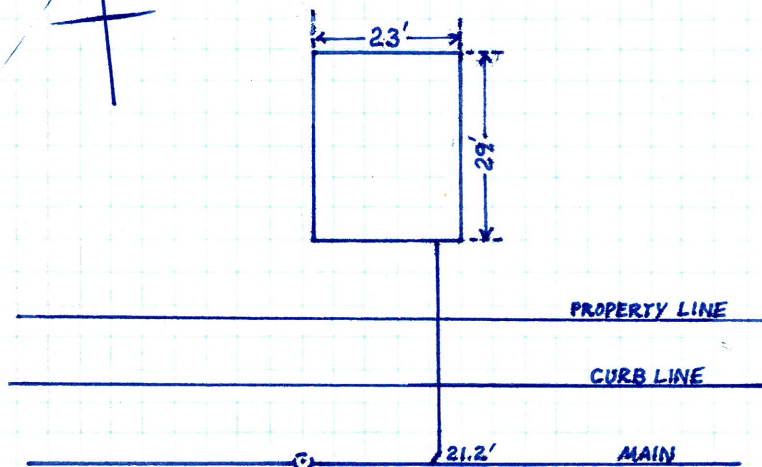
369-71 BLACKSTONE

J.L.
OPEN
CLOSE
INSP.

(PROV. PLAN HOUSING)
(FEE WAIVED, PER DIR.)

PERMIT#
CUT @ CURB
PIPE TO CURB
CLASS A

P 163
48



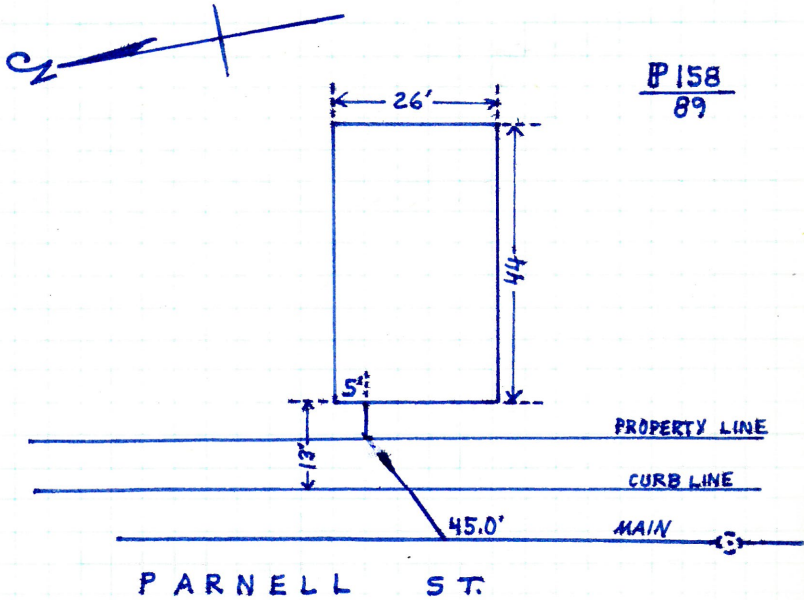
BLACKSTONE ST.

ENTERS SEWER 21.2' EAST OF 9th MANHOLE
WEST OF PRAIRIE AVE.

21-23 PARNELL

D.L. ROBT. DiRAIMO (ARMORY REVIVAL CO.)
OPEN
CLOSE
NSP. JOET.

PERMIT #48027
CUT @ CURB 12'
PIPE TO CURB 13'
CLASS A



ENTERS SEWER 45.0' NORTH OF 2nd MANHOLE
NORTH OF ATWELLS AVE.

132

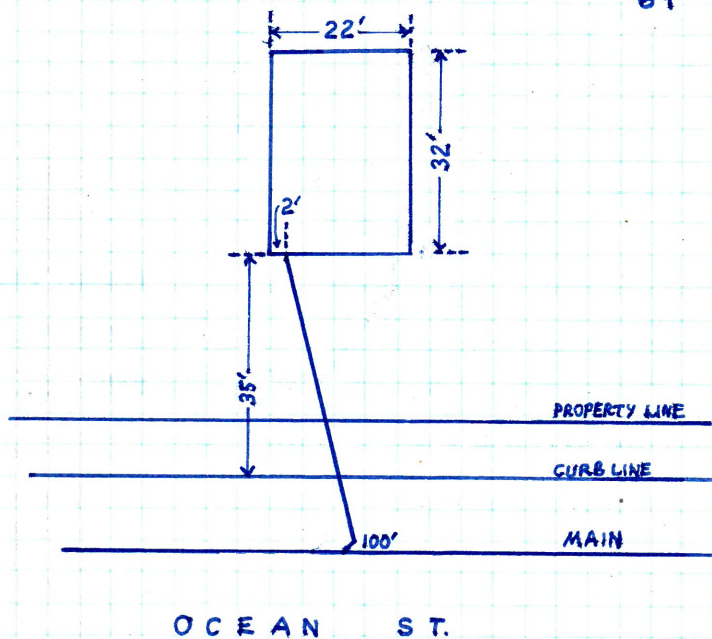
185 OCEAN ST.

D.L. FRANK PACHECO (S.W.A.P.)

OPEN

CLOSE

INSP. JOE. T.

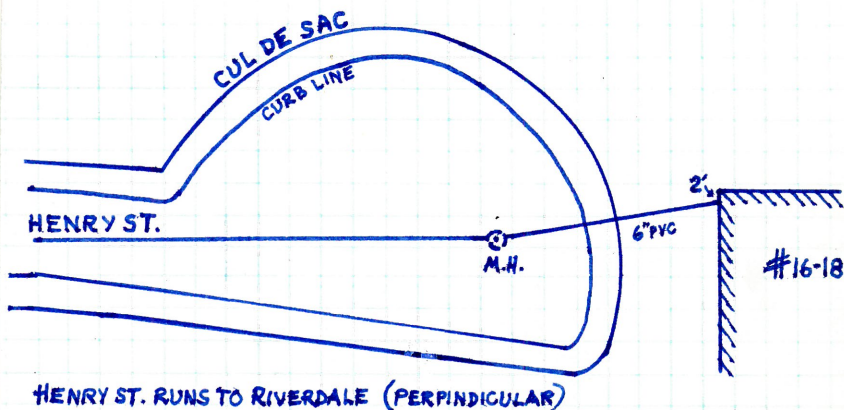
PERMIT #48014
CUT @ CURB 5'
PIPE TO CURB
CLASS AP161
64ENTERS SEWER 100.00 NORTH OF MANHOLE
@ GALLUP ST.

16-18 HENRY

D.L. ROBT. DI RAIMO (ARMORY REVIVAL)
OPEN
CLOSE
INSP. JOE T.

PERMIT # 48029
CUT @ CURB 8'
PIPE TO CURB
CLASS A

(HARBOR TOWN REAL ESTATE CORPORATION)



NOTE: SEE SITE PLAN IN ALPHABETICAL
STREET FILE.




ENTERS SEWER INTO MANHOLE IN THE CUL DE SAC
TO HENRY ST.

134

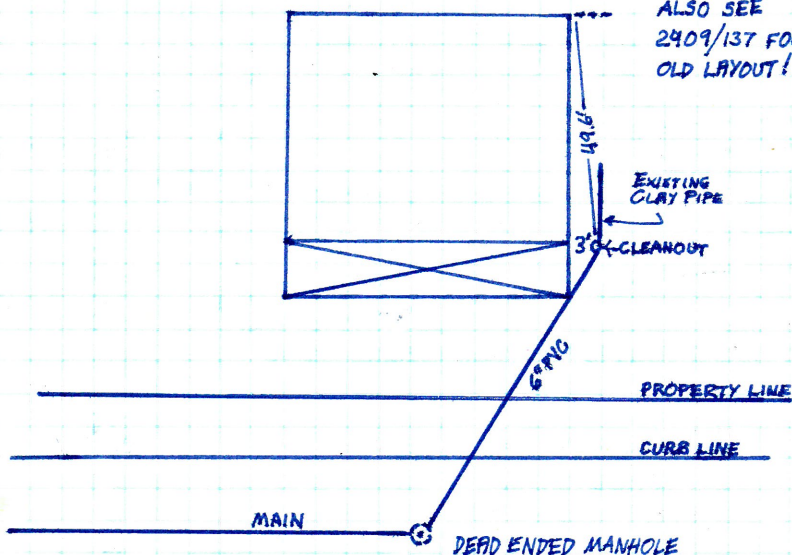
58-60 MALBONE

D.L. MIKE SUSI
 OPEN 5-23-97
 CLOSE 5-23-97
 INSP.

PERMIT # 48032
 CUT @ CURB 8'
 PIPE TO CURB
 CLASS A



B157
 94



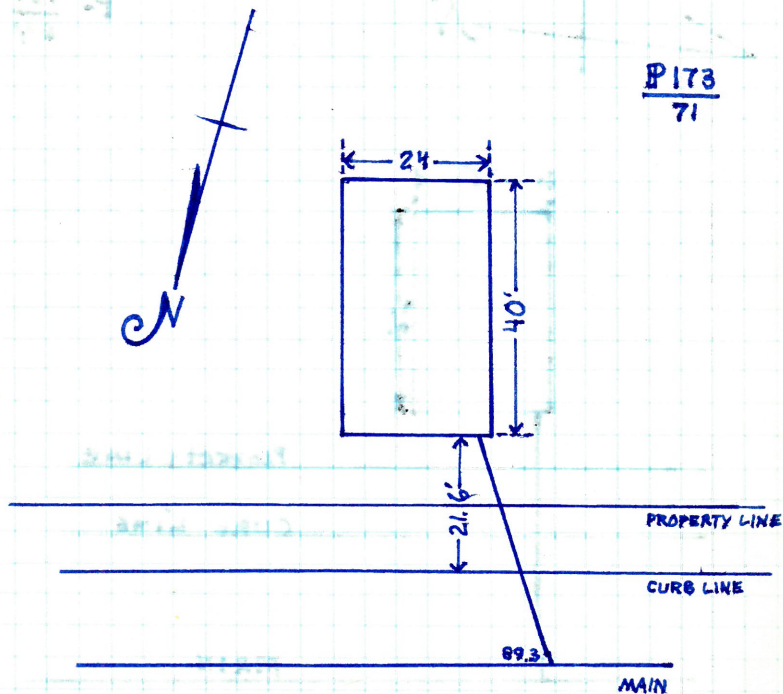
ENTERS SEWER DIRECTLY INTO 1ST MANHOLE
 SOUTH OF EATON ST.

133 ALLSTON

135

D.L.A. RICCI
OPEN 5-27-97
CLOSE 5-27-97
IN 3 P. J.A.M.

PERMIT # 48034
CUT @ CURB 12'
PIPE TO CURB
CLASS A



ENTERS SEWER 89.3' EAST OF 1ST MANHOLE
WEST OF BRYANT ST.

136

D.L. MARC N. NYBERG

OPEN: 8-15-97

CLOSE 8-15-97


INSP.

PERMIT # 48013

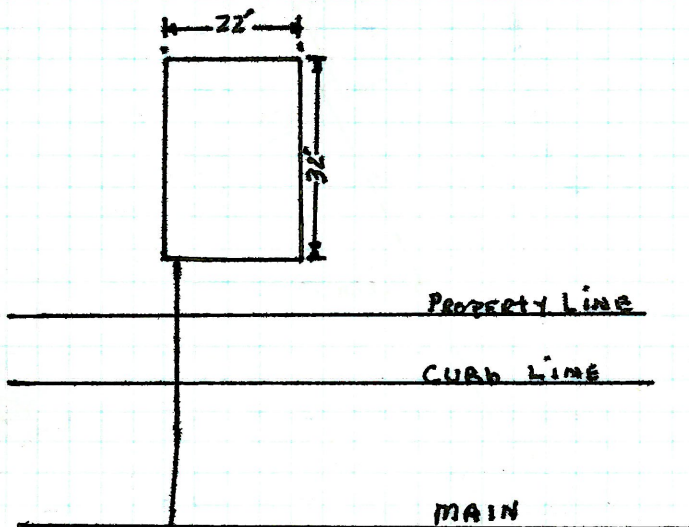
CUT @ CURB 6'6"

PIPE TO CURB

CLASS A



P- $\frac{161}{64}$

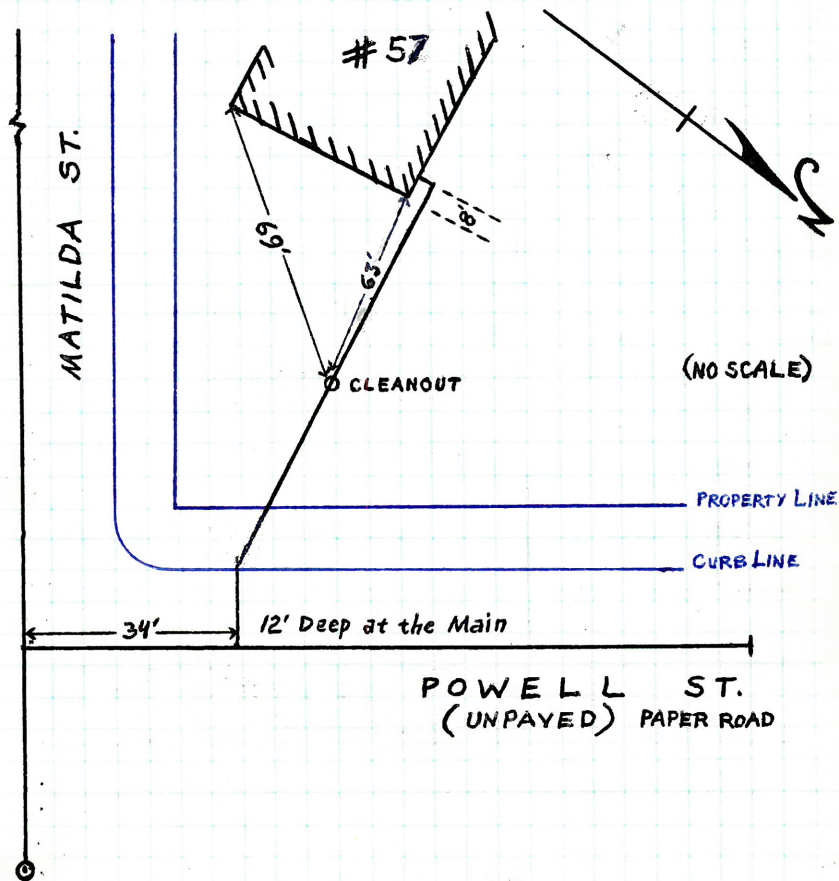


ENTER JEWEL NORTHEAST of 1st
MANHOLE @ BRASS

D.L. MIKE SUSI
OPEN CLOSE 8-27-97
CLOSE 8-27-97
INSP.

PERMIT # 48054
OUT @ CURB 6'
PIPE TO CURB
CLASS A

180
24



138

126 BELLEVUE AVE #

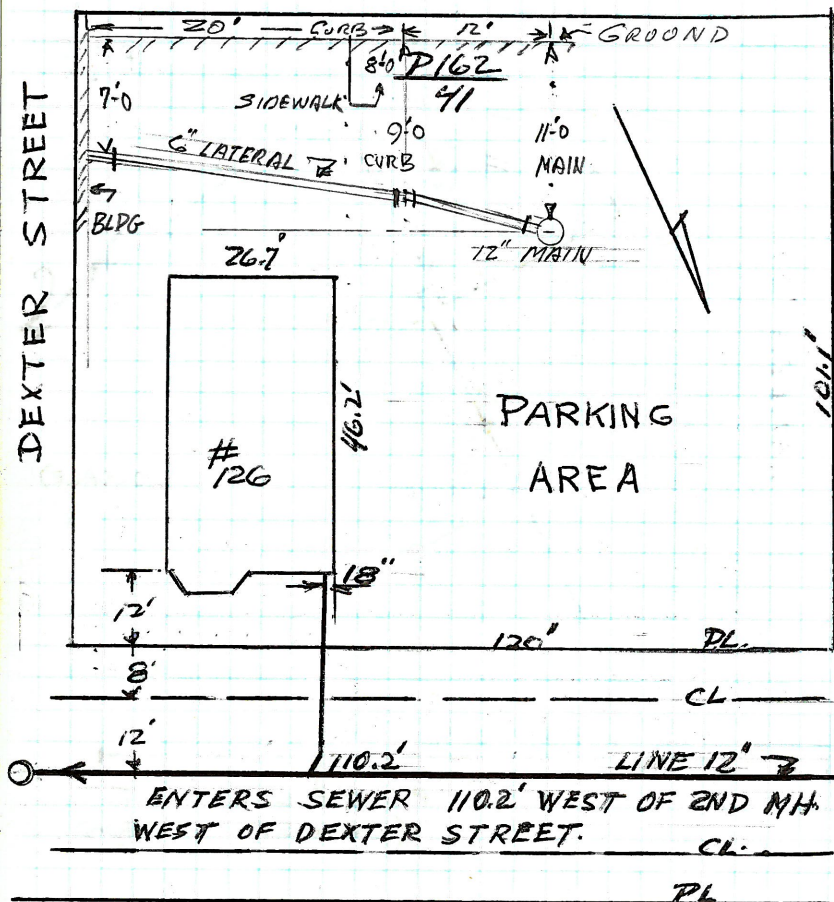
DL. ARMANDO RICCI

OPEN 8-27-97

CLOSED 8-27-97

PERMIT: 48056

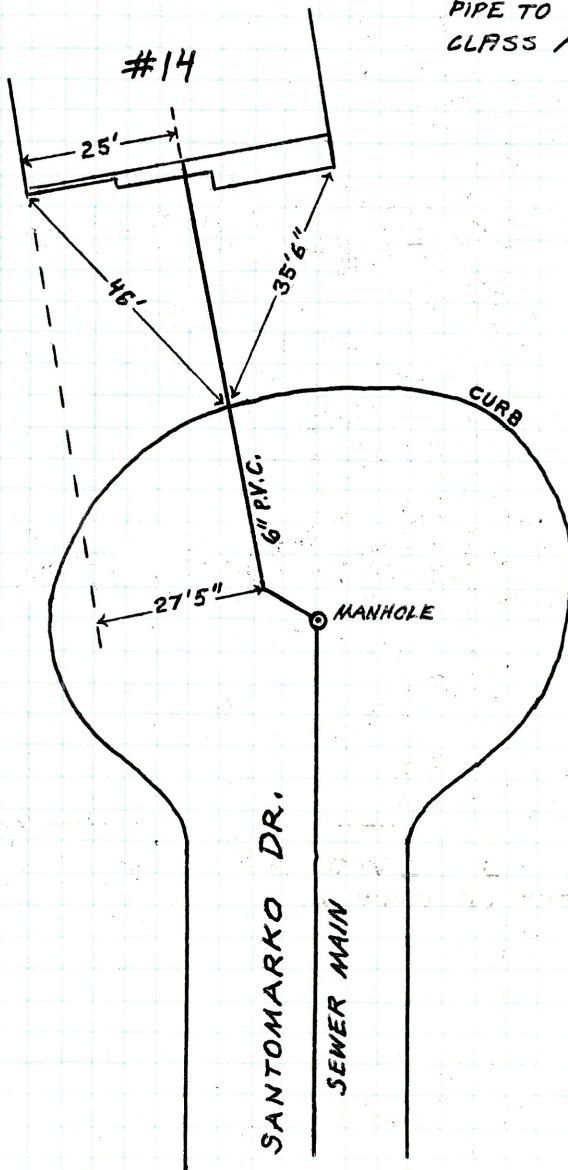
COT AT CURB: 5'-0"

INSTALL LATERAL TO MAIN LINE
CLASS A

BELLEVUE AVE

D.L. MIKE SUSI
OPEN
CLOSE
'NSP.

PERMIT #
CUT @ CURB 6'
PIPE TO CURB
CLASS A



140

224 DOYLE AVE

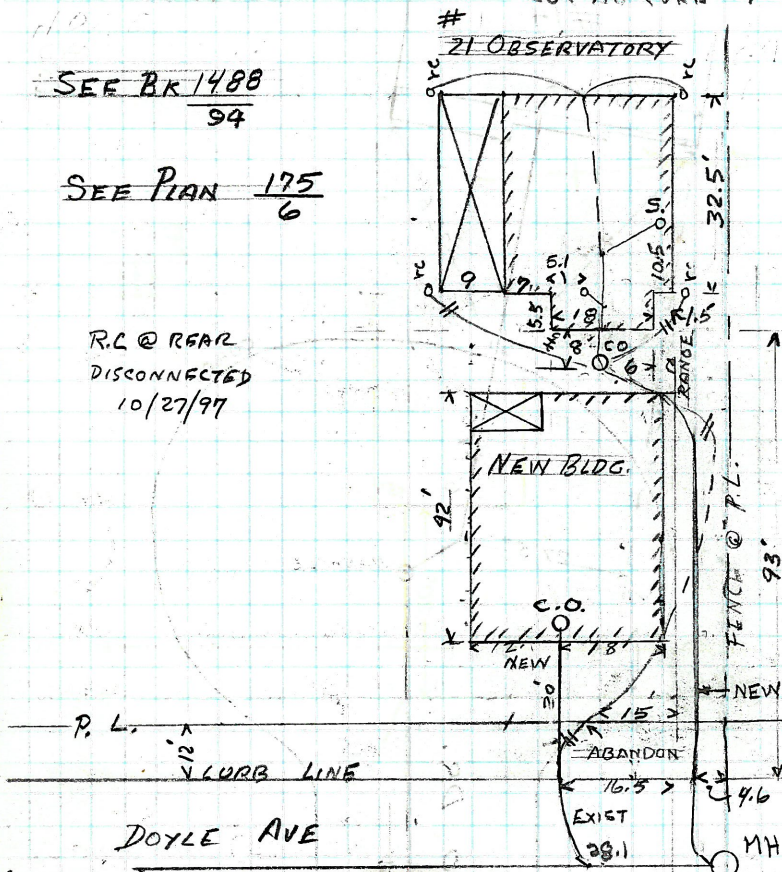
ARMANDO RICCI D.L.
OPENED OCTOBER 24, 1997

PERMIT NO. 48083
6" PIPE
CUT AT CURB = 10.6'

SEE BK 1488
94

SEE PLAN $\frac{175}{6}$

R.C @ REAR
DISCONNECTED
10/27/97



(EXIST BLDG)
ENTER SEWER @ 2nd MANHOLE WEST OF
MORRIS AVENUE

(NEW BLDG)
ENTER SEWER @ 28.1 FT WEST OF 2ND MANHOLE
WEST OF MORRIS AVENUE

11 FREESE ST.

141

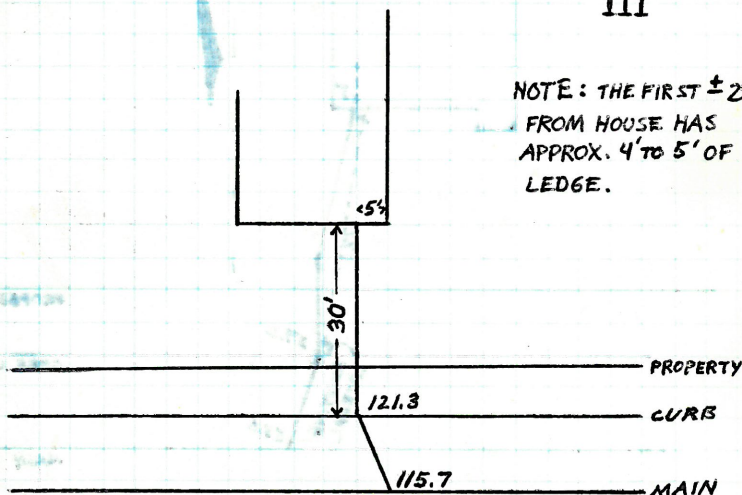
D.L. WILLIAM ELLIS
OPEN 1-13-98
CLOSE 1-13-98
INSP.

PERMIT # 48101
CUT @ CURB 10'
PIPE TO CURB 30'
CLASS A



P170
111

NOTE: THE FIRST $\pm 20'$
FROM HOUSE HAS
APPROX. 4' TO 5' OF
LEDGE.



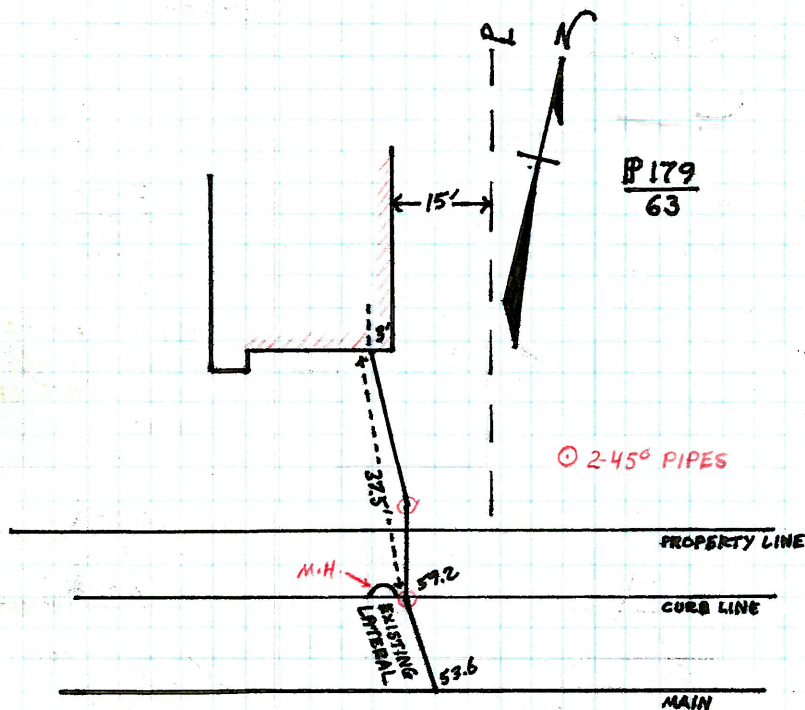
ENTERS INTO EXISTING LATERAL AT CURB 121.3'
NORTH OF MANHOLE @ FREESE AND BOLTON

142

185-187 DORA ST.

D.L. R. D'ABATE · PLANTATION HOMES ·
 OPEN: 1-19-98
 CLOSE: 1-19-98
 INSP.

PERMIT #48102
 CUT @ CURB 11.5'
 PIPE TO CURB 37.5'
 CLASS A
 6" P.V.C.



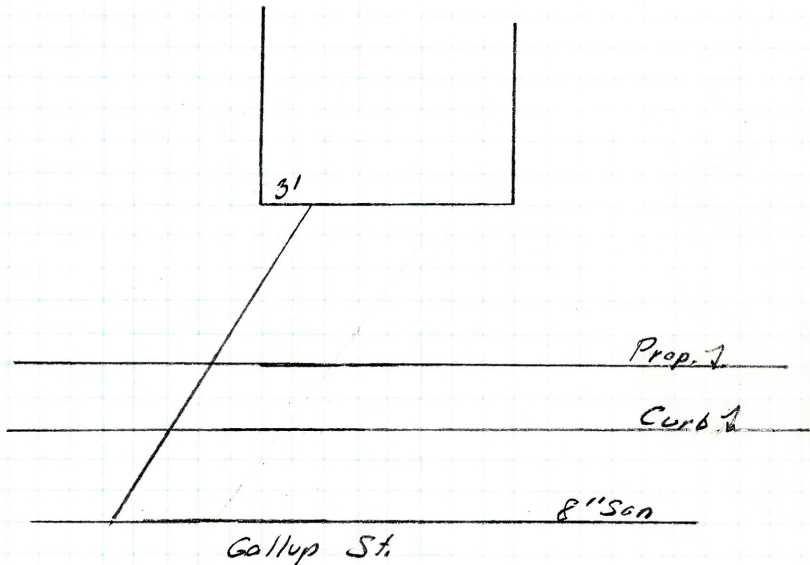
(AT CURB)

ENTERS SEWER INTO EXISTING LATERAL 59.2' WEST
 OF 4TH MANHOLE WEST OF WEBSTER AVE.

56 Gallup St.

M.P.F. Pacheco
Open 1-20-98
Closed 1-22-98
INSR

SWAP - Permit # 48104
C.C. 5.5'
Class A
6" P.V.C.



Enters Sewer 50' West of 1st M.H.
at Ocean St.

144

52 Gallup St.

Permit # 48103

M.P. F. Pacheco

SWAP

C.C. 7'±

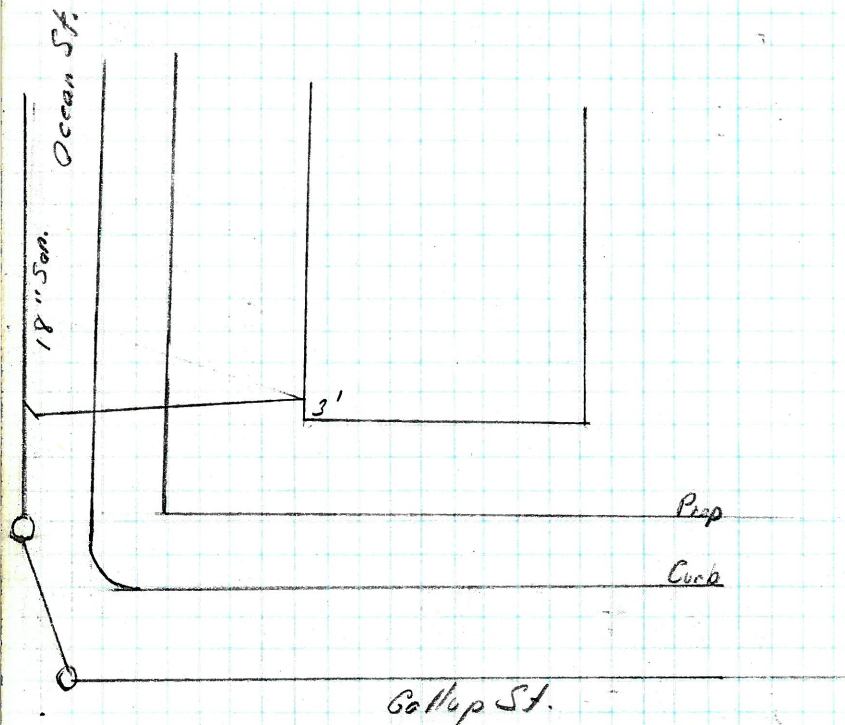
Open 1-20-98

Closed 1-22-98

Class A

1 N.S.P.

6" P.V.C.



Enters Sewer 15' south of MH at Gallup St.

78 CALLAN ST.

OWNER: EDMUND D'ATTELO

D.L. R. LARISA M.P. 1193

OPEN 3-17-98

CLOSED 3-18-98

INSP. WLS

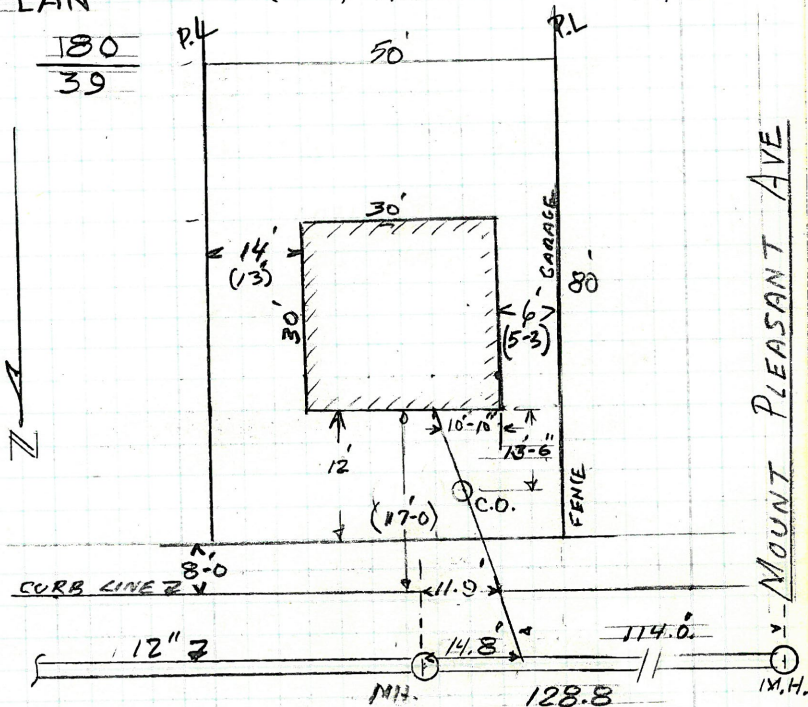
PERMIT # 48126

CUT @ CURB 11"

CLASS A PVC

PLAN

(0'-0') MEASURED APPROX 3/17/98

CALLAN STREET

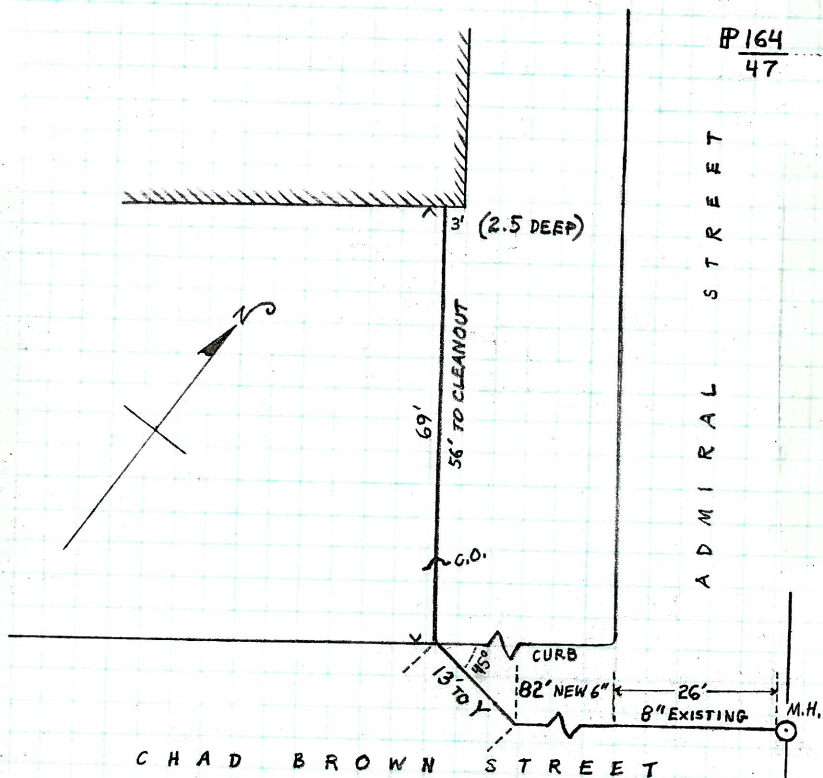
ENTERS 114.0' E. OF M.H. AT
MOUNT PLEASANT AVE

146

296 CHAD BROWN

D.L. A. RICCI
OPEN 3-19-98
CLOSE 3-19-98
INSP. J. TAMELEO

PERMIT #48116
CUT @ CURB
PIPE TO CURB 69'
CLASS A



NOTES: NEW LINE INSTALLED IN CHAD BROWN ST.
CONNECTS INTO M.H. @ ADMIRAL ST.

139 River Av.

DL R. D'Abate

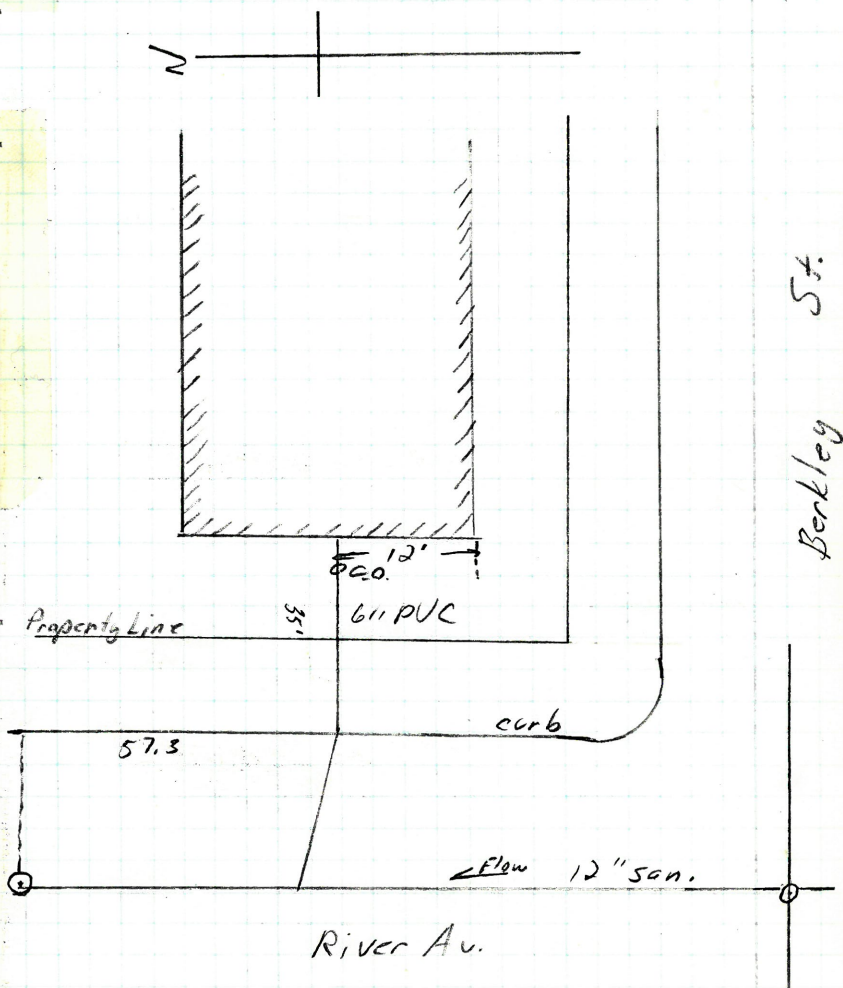
Permit # 48134

Open 4-10-98

C.C. 8" ±

Close 4-22-98

Class A



148

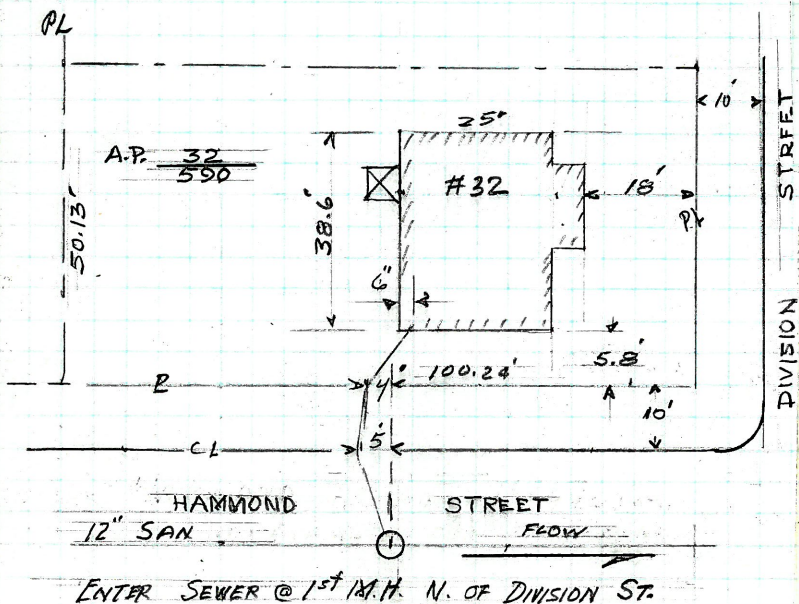
D.L. RIV RICCITELLI
 OPEN 4-27-98
 CLOSED 4-27-98
 ZHSD.

PERMIT No. 48137
 CUT & COVER 10.1'
 6" PVC



P 168
 74

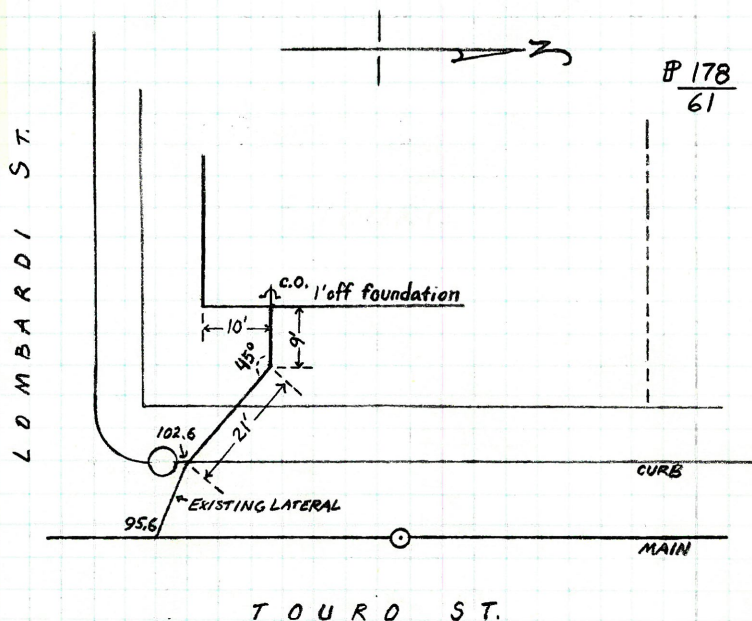
SEE BK 835
 15



93 TOURO

D.L. MIKE MARSOCCI
 OPEN 5-12-98
 CLOSE 5-12-98
 INSP.

PERMIT #48142
 CUT @ CURB
 PIPE TO CURB
 CLASS A



ENTERS SEWER (INTO EXISTING LATERAL) 102.6 NORTH
 OF 1ST N.H. SOUTH OF LOMBARD ST.

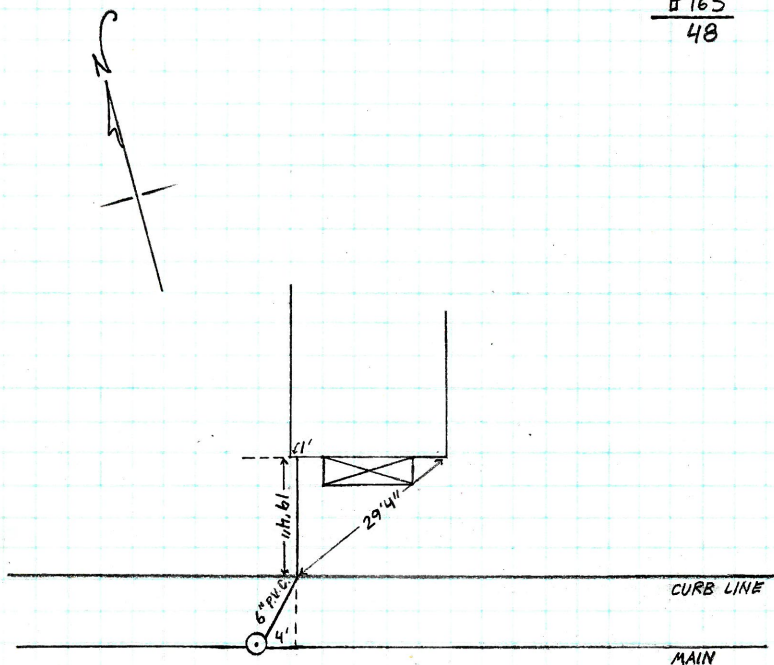
150

361 BLACKSTONE

D.L. MIKE SUSI
OPEN 5-18-98
CLOSE 5-18-98
INSP.

PERMIT #
CUT @ CURB 8'
PIPE TO CURB
CLASS A

P163
48



ENTERS SEWER INTO EXISTING LATERAL
INTO 6TH MANHOLE EAST OF FRIENDSHIP ST.
(@ BROAD ST.)

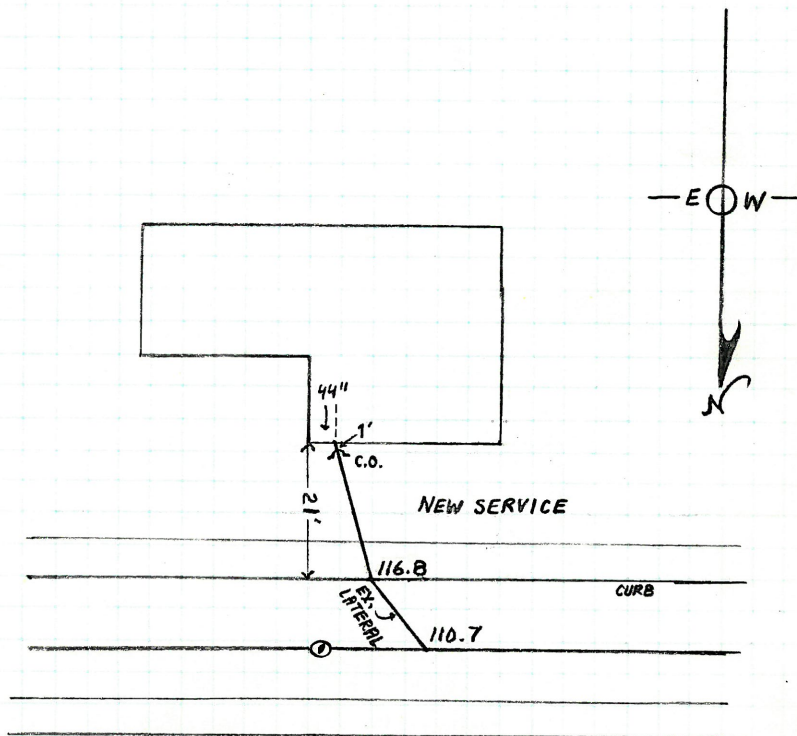
60 ERIE ST.

151


D.L. FRED MANUPELLI
OPEN 6-3-98
CLOSE 6-3-98
INSP.

PERMIT #48153
CUT @ CURB 7.5'
PIPE TO CURB
CLASS A

P175
48



ENTERS SEWER 110.7 EAST OF 3RD M.H. EAST
OF ERIE ST CORNER



152

56 Gallup St.

MP Frank Pacheco

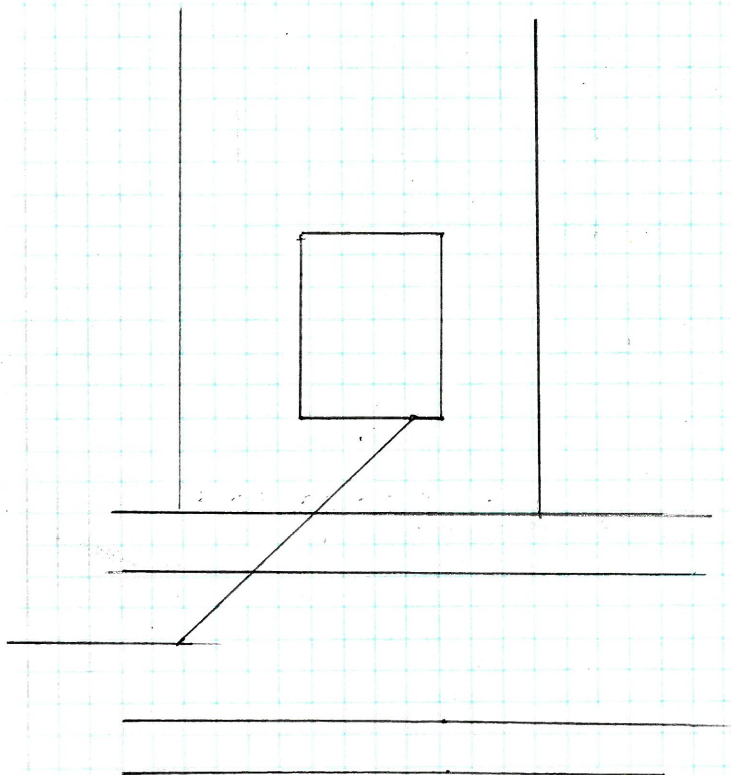
open 7-29-98

closed 7-31-98

Permit #48104

Cut at Curb 8'

Class A



672 PLAINFIELD ST.
DIG ON SANFORD

153

D.L. TIM PLANTE #1664

OPEN

CLOSE

INSP. J.T.

DUNKIN' DONUTS

PERMIT # 48170

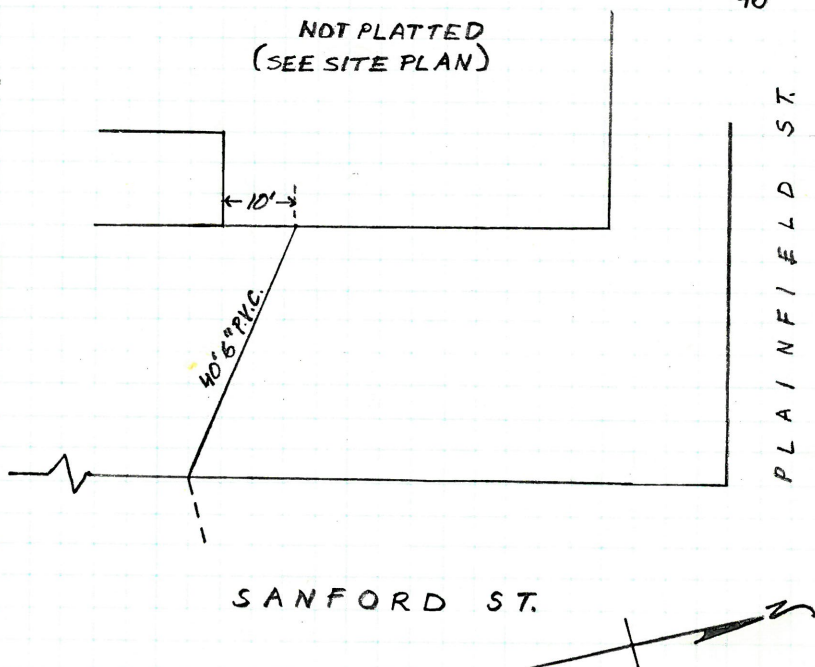
CUT @ CURB 8'

PIPE TO CURB

CLASS B

BP 178
46

NOT PLATTED
(SEE SITE PLAN)



22' FROM M.H. @ MERCY # SANFORD

154

215 OCEAN STREET

M.P. F. PACHECO

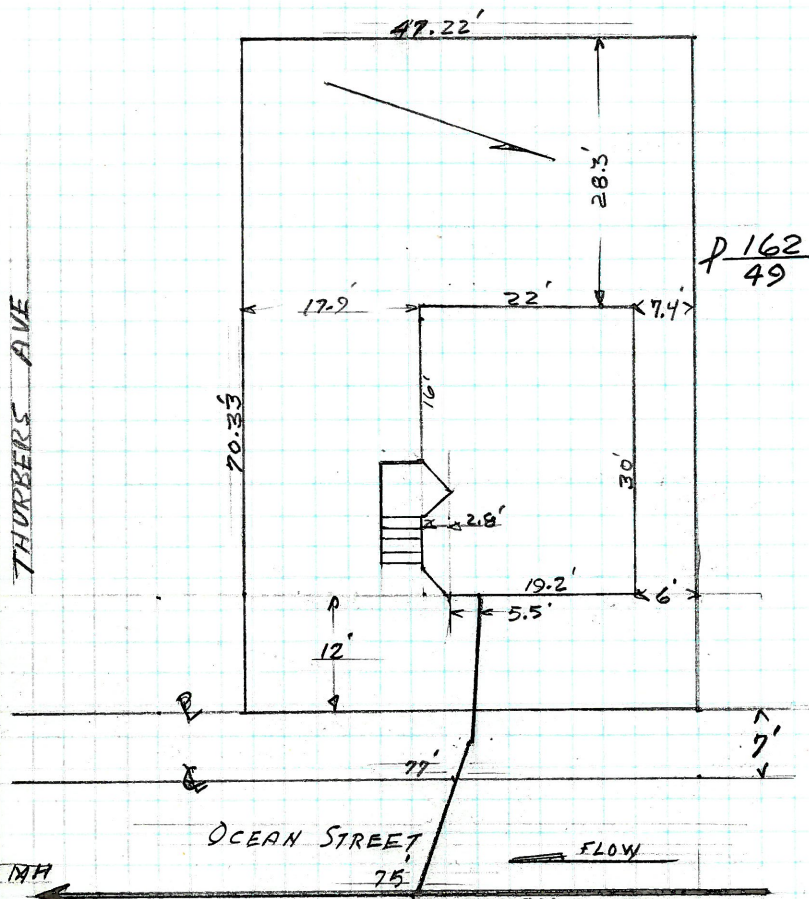
OPEN : 9-18-98

CLOSED: 9-18-98

PERMIT # 48181

CURB LINE: DEPTH 5'

CLASS A PVC 6"



M.P. 1709 R. PLOURD

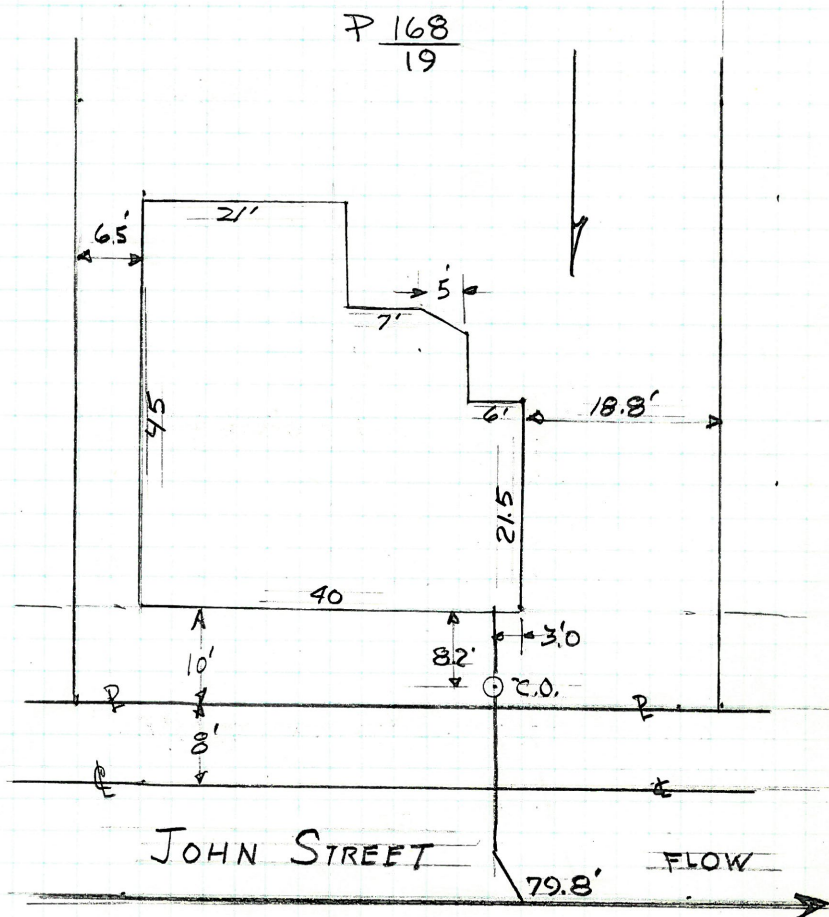
OPEN : 10/13/98

CLOSED: 10/13/98

PERMIT # 48185

CURB LINE DEPTH = 9.0'

CLASS A PVC 6"



ENTERS LINE 79.8' EAST OF 4th MH EAST
OF BENEFIT ST.

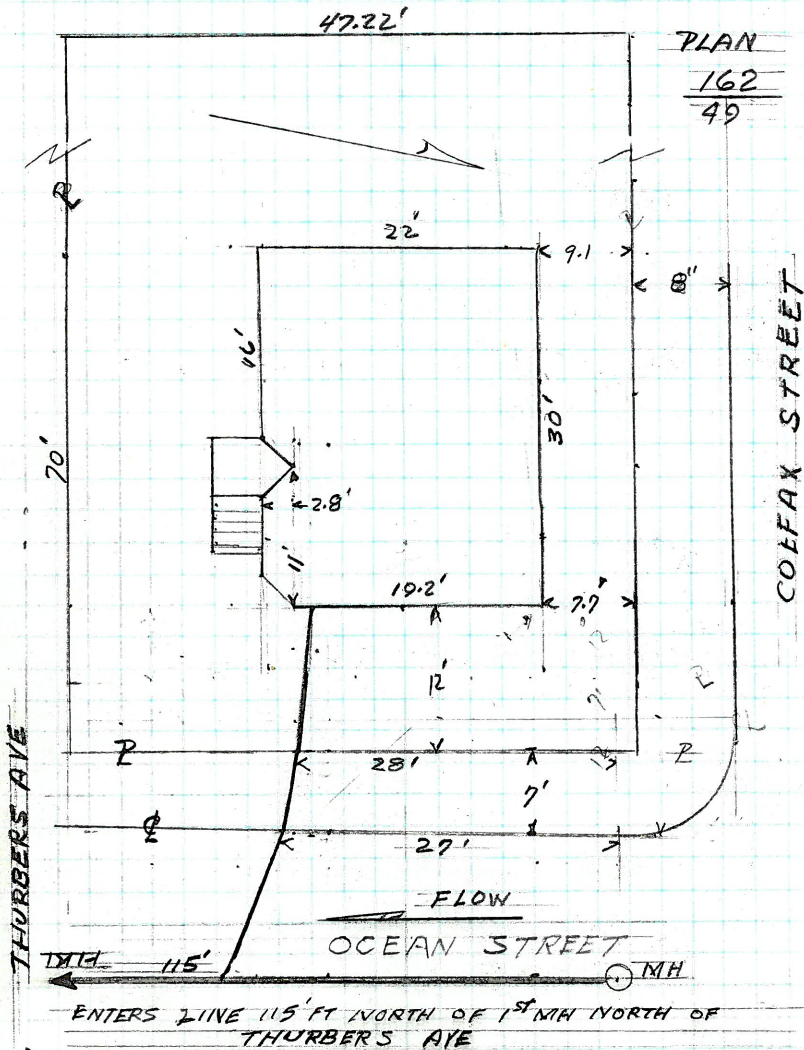
156

213 OCEAN STREET
CORNER OF COLFAX STREET

MP F. PACHECO
OPEN 9-18-98
CLOSED 9-18-98

3WAD

PERMIT # 48180
CURB LINE DEPTH: -6'
CLASS A: PVC 6"



157

58 DEXTER ST.

D.L. MIKESUSI

OPEN OCT. 1998

CLOSE OCT. 1998

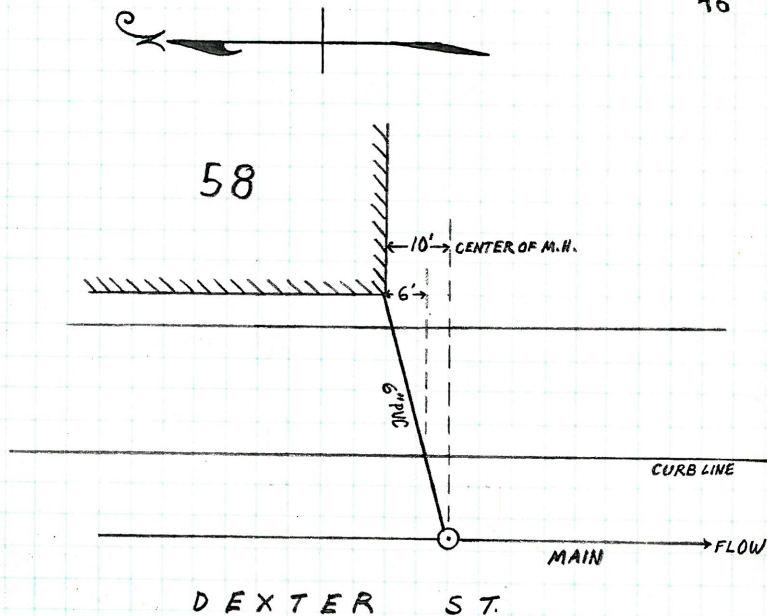
INSP.

PERMIT #48176

CUT @ CURB $7\frac{1}{2}'$

PIPE TO CURB

CLASS A

P159
46

ENTERS INTO 1st MANHOLE NORTH OF DIVISION ST.

158

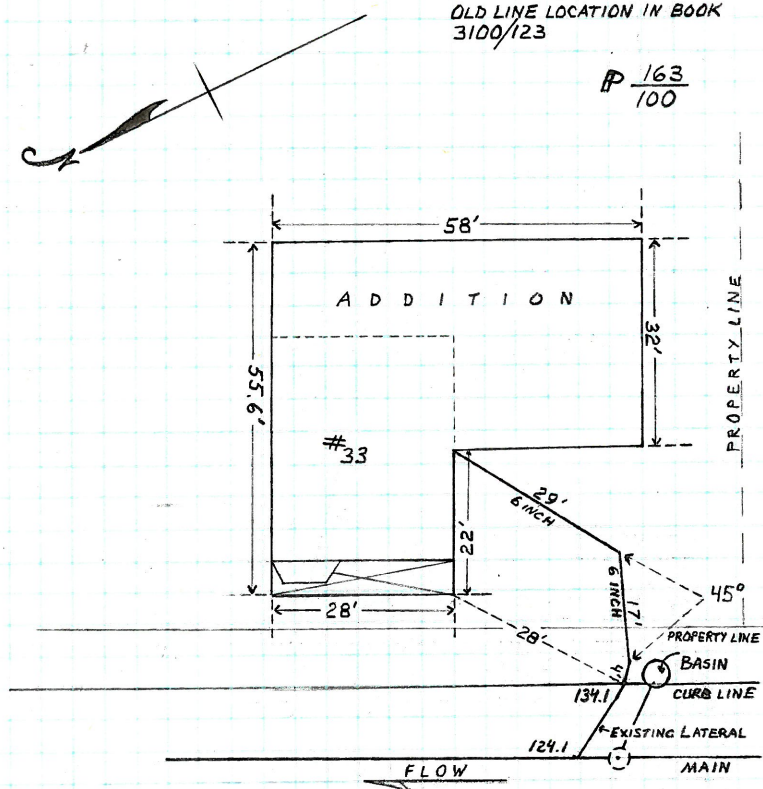
33 GLOUCESTER ST.

D.L. DiNOBILE
 OPEN: 10-26-98
 CLOSE: 10-26-98
 INSP.

PERMIT # 48190
 CUT @ CURB: 8 FT.
 PIPE TO CURB:
 CLASS A

OLD LINE LOCATION IN BOOK
 3100/123

P 163
 100



CROSSES CURB 134.1 SOUTH OF 2nd MANHOLE
 SOUTH OF AUGUSTA STREET

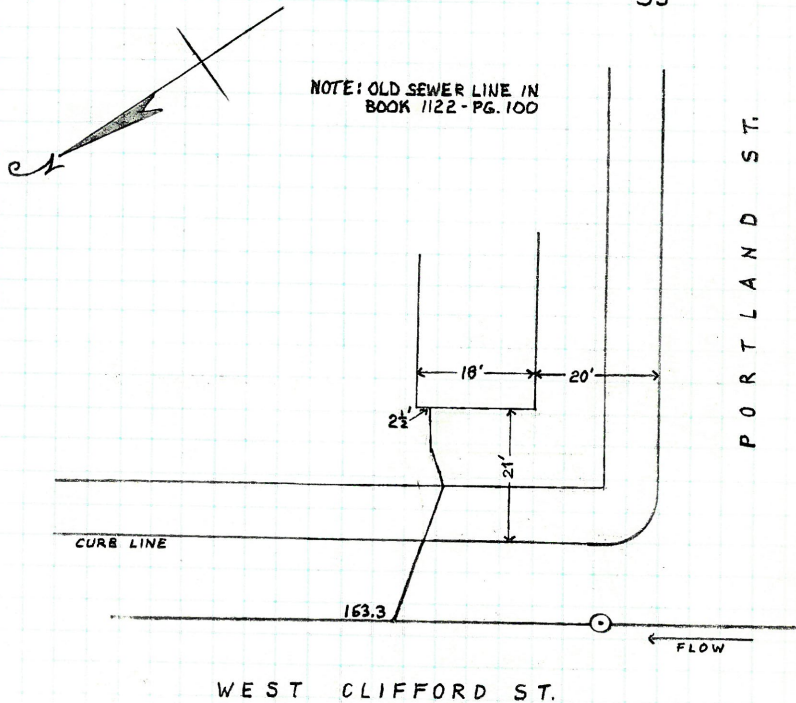
100 WEST CLIFFORD

159

D.L. A. GIZZARELLA
OPEN 11-10-98
CLOSE 11-10-98
INSP

PERMIT # 48193
CUT @ CURB 9'
PIPE TO CURB
CLASS A

P 169
35



ENTERS SEWER 163.3' SOUTH OF 1ST MANHOLE
SOUTH OF PEARL ST.

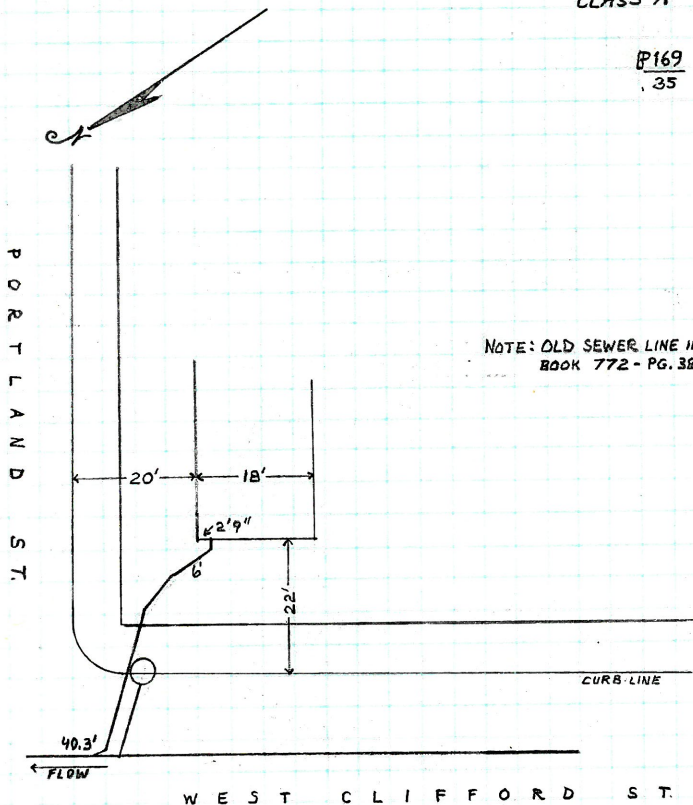
160

104 WEST CLIFFORD

D.L. A. GIZZARELLA
OPEN 11-10-98
CLOSE 11-10-98
INSP.

PERMIT # 48194
CUT @ CURB 10.6
PIPE TO CURB
CLASS A

B169
.35



ENTERS SEWER 40.3' WEST OF MANHOLE AT PORTLAND ST.

141 PROSPECT ST.

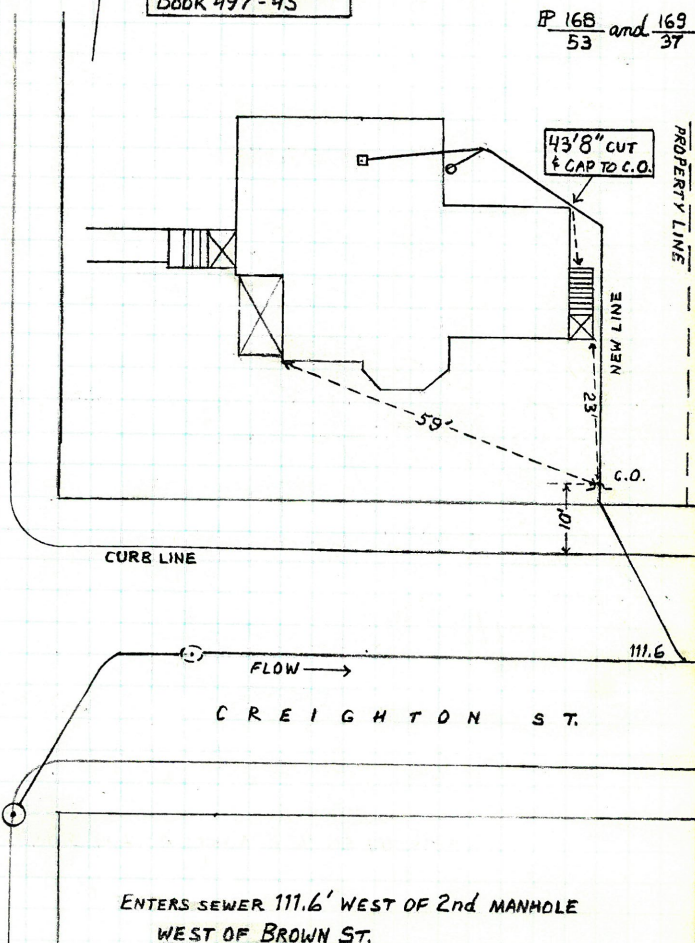
D.L. R.K. PLOURD
 OPEN: NOV. 1998
 CLOSE: NOV. 1998
 INSP.

PERMIT # 48198
 CUT @ CURB 6'
 PIPE TO CURB
 CLASS A

P R O S P E C T S T .

ORIGINAL PLAN IN
 BOOK 497-45

FP 168 and 169
 53 37



162

580-582 CHARLES ST.

D.L. MIKE SUSI

HUGO RICCI

PERMIT # 48219

OPEN 12-19-98

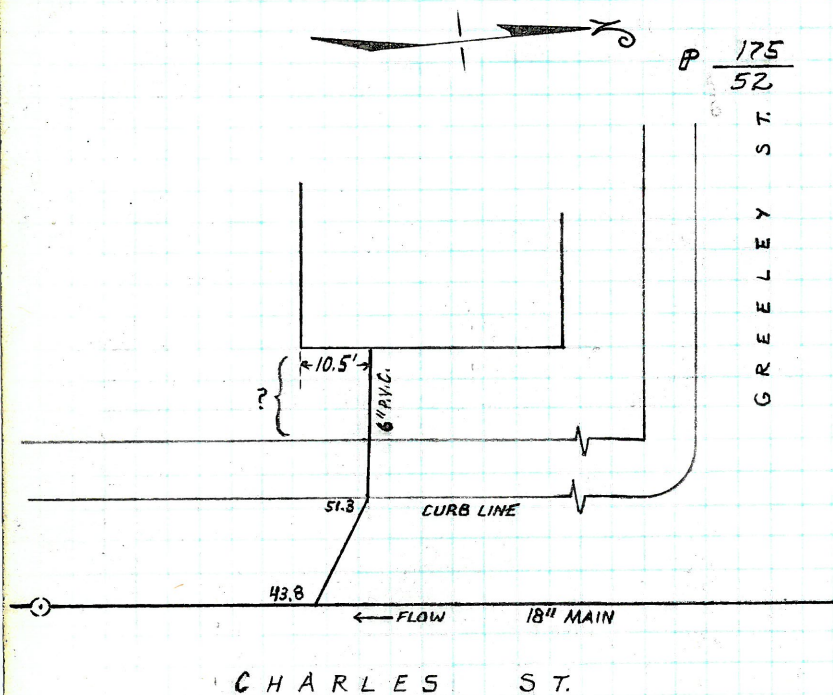
CUT @ CURB

CLOSE 12-19-98

PIPE TO CURB

INSP

CLASS A



A.P. 71

ENTERS SEWER 43.8 NORTH OF 1ST MANHOLE
NORTH OF HAWKINS ST. (CROSSES CURB @ 51.3')

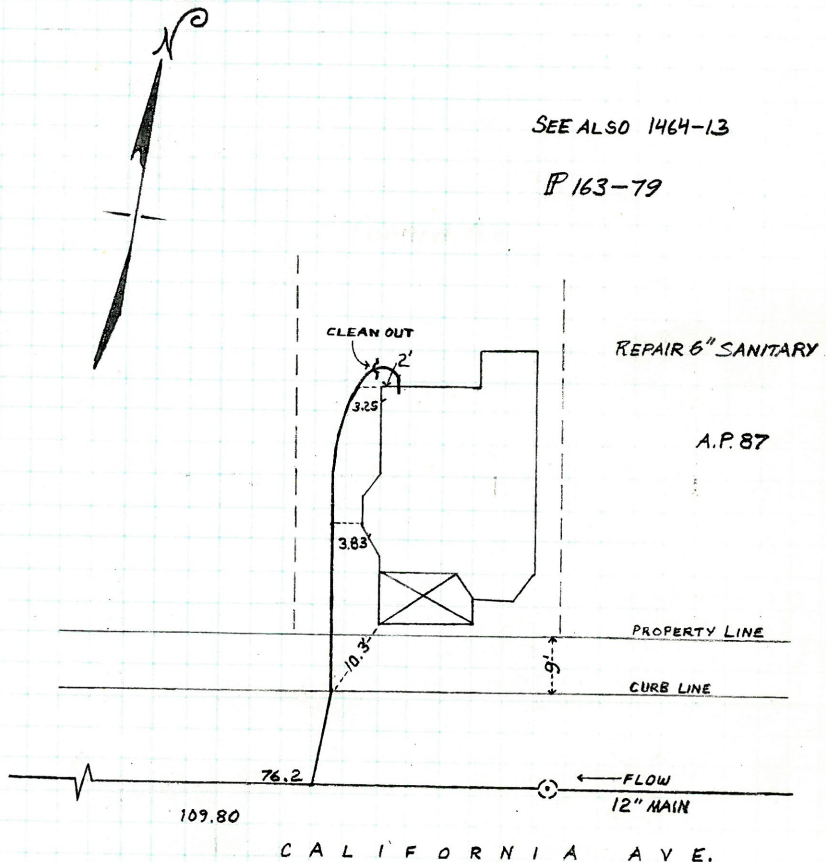
297 California Ave.

D.L. PAUL BERKOVITZ
 OPEN
 CLOSE
 INSP. JOE T.

PERMIT # 48187
 CUT @ CURB 6'
 PIPE TO CURB
 CLASS A

SEE ALSO 1464-13

P 163-79



ENTERS SEWER 76.2' EAST OF 3rd MANHOLE
 EAST OF EDDY ST.

164

199 Grotto Ave.

D.L. B. CARBONE & SON

OPEN: 4-27-99

CLOSE 4-27-99

INSR: JOET.

PERMIT #48248

CUT @ CURB 10'

PIPE TO CURB

CLASS A

