

## State of Rhode Island and Providence Plantations

## COASTAL RESOURCES MANAGEMENT COUNCIL

Room 508, Veterans Memorial Building  
83 Park Street, Providence, R. I. 02903

DATE: JULY 6, 1976NOTICEFILE NO: 76-6-14

This office has under consideration the application of

RHODE ISLAND DEPARTMENT OF TRANSPORTATION  
STATE OFFICE BUILDING  
PROVIDENCE, RHODE ISLAND

for a State of Rhode Island assent to

CONSTRUCT AND MAINTAIN BRIDGE PIERS FOR AN EXIT RAMP TO EXTEND  
FROM ROUTE I-95 OVER THE WOONASQUATUCKET RIVER TO KINSLEY STREET;  
( TO CONSTRUCT AND MAINTAIN RIP RAP WALLS ON THE BANKS OF THE RIVER  
IN THE AREA OF THE PROPOSED RAMP, TO CONSTRUCT AND MAINTAIN A STORM  
DRAINAGE OUTFALL AND TO DREDGE APPROXIMATELY 929 CUBIC YARDS  
OF FINE SAND AND ORGANIC SILT FROM THE RIVER BED TO A DEPTH OF  
4 FEET BELOW MEAN LOW WATER )

FILED  
JUL 14 7 12 AM '76  
DEPT. OF CITY CLERK  
PROVIDENCE, R.I.

IN CITY COUNCIL  
JUL 29 1976

READ:

WHEREUPON IT IS ORDERED THAT  
THE SAME BE RECEIVED

*Ernest Vespe*  
CLERK

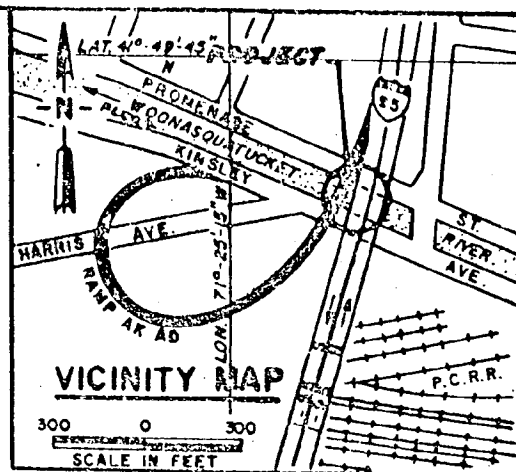
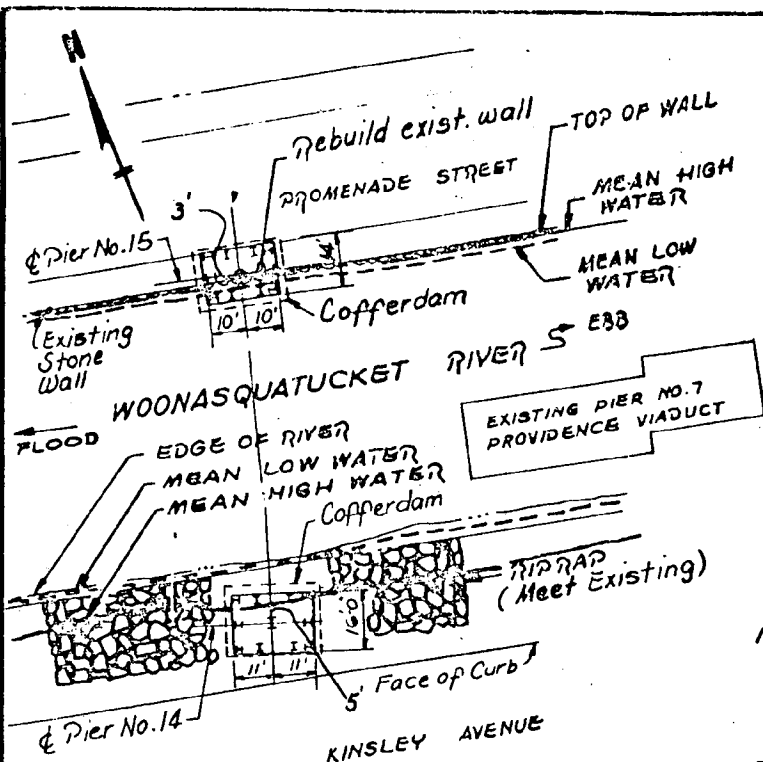
Waterway WOONASQUATUCKET RIVER

City/Town PROVIDENCE, RHODE ISLAND

Plans of the proposed work may be seen at this office and at the  
Clerk's office, CITY of PROVIDENCE.

You are advised that if you have good reason to enter protests against  
the proposed work it is your privilege to do so. It is expected that objec-  
tors will review the application and plans thoroughly, visit site of proposed  
work if necessary, to familiarize themselves with the conditions and cite  
what law or laws, if any, would in their opinion be violated by the work  
proposed. If you desire to submit a protest statement, to receive considera-  
tion, it should be in writing and be received at this office on or before

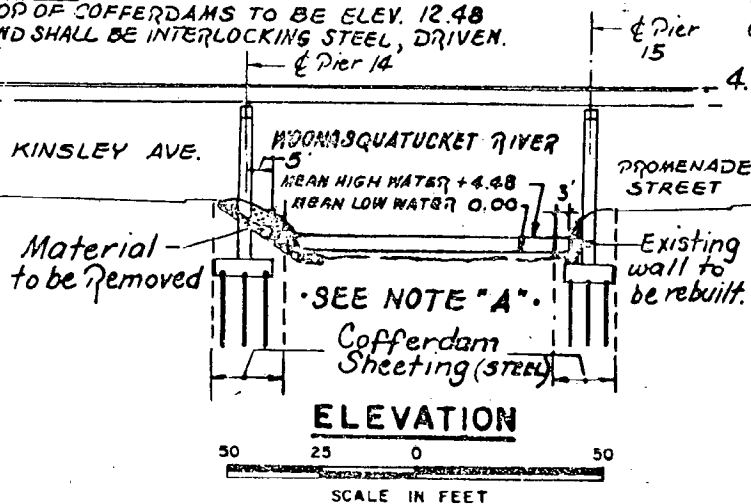
AUGUST 6 1976



#### NOTES :

1. Approximately 929 C.Y. of Loose fine sand and soft organic silt material, will be excavated by Clam Shell to Elev. -4.00.
2. Material will be removed from construction area.
3. Rip Rap to Elev. 1.48 to be dumped; Above Elev. 1.48 to be Hand placed. 332 TONS of Rip Rap to be used. Rip Rap at 12' & 15' headwalls to be dumped.
4. The exact disposal location will be determined by the contractor and it will be approved by the Engineer. The disposal location will not be in a wetland or tidal area. The disposal location will meet any and all applicable state regulations.

**NOTE "A"**  
 TOP OF COFFERDAMS TO BE ELEV. 12.48  
 AND SHALL BE INTERLOCKING STEEL, DRIVEN.



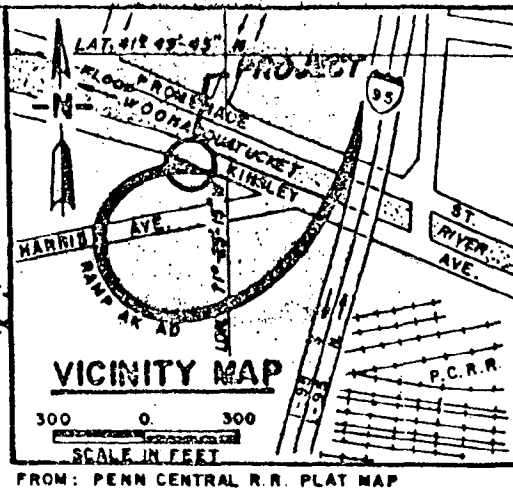
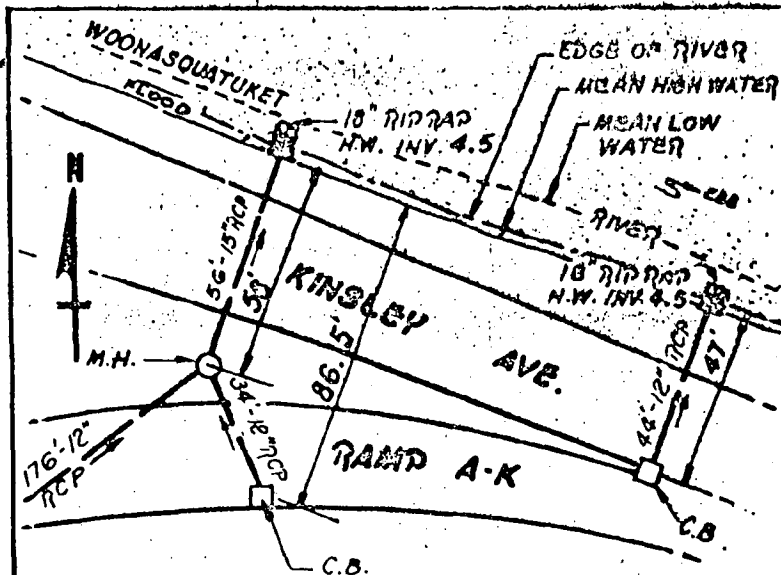
#### PROJECT LOCATION PROVIDENCE, R.I.

PUBLIC HIGHWAY RAMP FOR TRAFFIC  
 OVER THE WOONASQUACKET RIVER

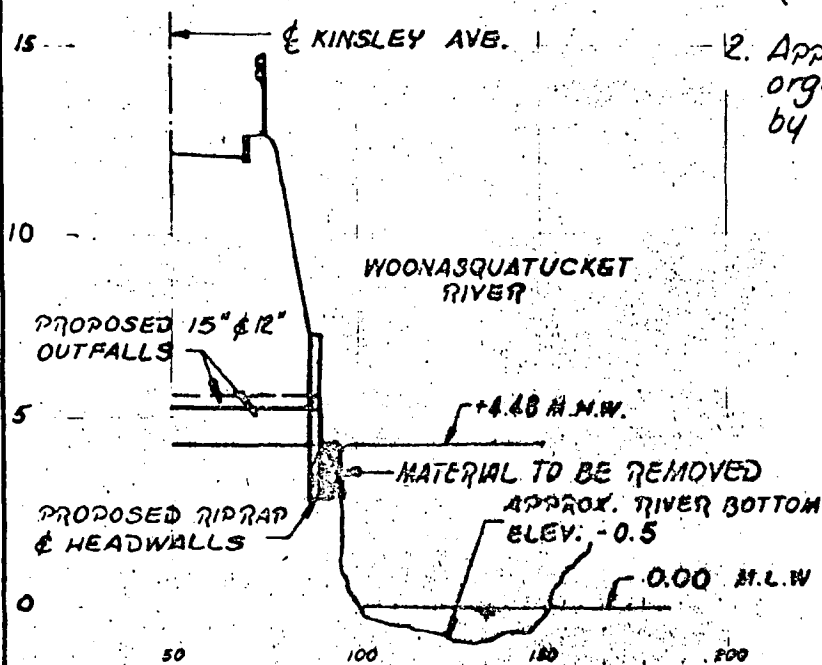
COUNTY OF PROVIDENCE

APPLICATION BY: DEPT. OF  
 TRANSPORTATION  
 MORRIS CHORNEY, CHIEF ENGINEER

PURPOSE: HIGHWAY RAMP FOR TRAFFIC  
 DATUM: MEAN LOW WATER ( PROVIDENCE )  
 ADJACENT PROPERTY OWNERS: CITY OF PROVIDENCE



### PLAN



### SECTION AT 12" & 15" R.C.P.



### NOTES:

1. Total Surface Runoff for 12" & 15" storm pipes 2.2 CFS (50 Year design storm)
2. Approximately 3.0 C.Y. of soft organic silt material excavated by back hoe to Elev. 4.48

### PROJECT LOCATION PROVIDENCE, R.I.

PURPOSE: OUTFALL PIPES FOR SURFACE RUNOFF (STORM)

DATUM: MEAN LOW WATER (PROVIDENCE)

ADJACENT PROPERTY OWNERS: CITY OF PROVIDENCE

OUTFALL PIPES FOR SURFACE RUNOFF TO THE WOONASQUATUCKET RIVER  
COUNTY OF PROVIDENCE

APPLICATION BY: DEPT. OF TRANSPORTATION  
MORRIS CHORNEY, CHIEF ENGINEER