

Vincent Vespia
City Clerk

Clerk of Council



William H. Matthews
First Deputy
Dorothy K. McGinn
Second Deputy

DEPARTMENT OF CITY CLERK
CITY HALL

IN CITY COUNCIL
APRIL 21, 1966

COMMISSIONER OF THE ESTATE OF CHARLES H. SMITH

COUNCIL PRESIDENT BOYLE calls for nominations for a Commissioner of the Estate of Charles H. Smith, to fill the vacancy created by the death of Alter Boyman, late a member of this Commission, and COUNCILMAN O'CONNOR nominates HOWARD F. KEMPF of Providence; this nomination is seconded by COUNCIL PRESIDENT BOYLE and COUNCILMEN ALPRIN, BEATINI, CAPRIO, COLA, GOLDIN, HASSETT, LAZARUS, LORENZO, LYNCH, McNULTY, McOSKER, MORAN, MURPHY, PAYNE, PEARLMAN, PISATURO, PRETE, SCIARRETTA, SOUZA, WEXLER and WORRELL.

COUNCIL PRESIDENT BOYLE calls for further nominations and there are none.

There being no further nominations, on motion of COUNCILMAN McOSKER, seconded by COUNCILMAN CAPRIO, it is voted that nominations be closed and the Clerk be directed to cast one ballot for MR. KEMPF as a Commissioner of the Estate of Charles H. Smith.

The Clerk casts one ballot for MR. KEMPF as directed.

COUNCIL PRESIDENT BOYLE thereupon declares HOWARD F. KEMPF duly elected as a Commissioner of the Estate of Charles H. Smith for the REMAINDER of the term ending on the first Monday in January, 1967.

Vincent Vespia
Vincent Vespia
City Clerk

State of Rhode Island and Providence Plantations

THE CITY OF



PROVIDENCE

I, HOWARD F. KEMPF, do

*solemnly swear that I will support the Constitution of the United States
and of the State of Rhode Island and that I will faithfully discharge
the duties of the office of*

Commissioner of Estate of Charles H. Smith

to the best of my ability.

Howard F. Kempf

W

I, Vincent Vespia, City Clerk

do hereby certify that on the 13th day of June, A. D. 1966,

I did administer unto HOWARD F. KEMPF

duly appointed to the office of

Commissioner of Estate of Charles H. Smith

the above subscribed oath.

Vincent Vespia



CITY OF PROVIDENCE, RHODE ISLAND
MAYOR JOSEPH A. DOORLEY, JR.

DEPARTMENT OF PUBLIC WORKS . 700 ALLENS AVENUE . 02905

Lawrence P. McGarry, Director

Robert B. Strong, Deputy Director

April 13, 1966

To the Honorable Mayor
and City Council

Gentlemen:

The following is a list of Highway Curbing Assessments,
prepared by the Director of Public Works and certified to the
City Council for approval:

Bissell Street from Stamford Avenue to Elmwood Avenue	\$1,878.21
Celia Street from Hartford Avenue to its northerly termination	4,227.71
Hylestead Street from Pavilion Avenue to its northerly termination	2,442.01
King Philip Street from Barbara Street northerly to Route 6 Freeway Line	2,329.40
Marconi Street from Gallileo Avenue to its westerly termination	1,095.22
Poe Street from Seymour Street to Lehigh Street	1,257.20
Poe Street from Seymour Street to Public Street	8,854.89
Stamford Avenue from Spooner Street to the southerly line of Bissell Street	656.26
Stella Street from Barbara Street northerly to Route 6 Freeway Line	1,845.38
Wardlaw Court from Wardlaw Avenue to its westerly termination	<u>2,022.47</u>
	\$26,608.75

IN CITY COUNCIL

APR 21 1966

APPROVED:

Vincent Vespia
CLERK

Very truly yours,

Lawrence P. McGarry
Director of Public Works

FILED

APR 13 2 36 PM '66

DEPT. OF CITY CLERK
PROVIDENCE, R.I.

OFFICE OF THE DIRECTOR OF PUBLIC WORKS

Providence, R. I.-----

Cost of curbstones set on-----Bissell Street from Stamford Avenue to Elmwood Avenue-----

-----under resolution of the City Council,
passed-----May 11, 1965-----, ascertained by the Director of Public Works of the City of Providence, and submitted to the City Council of said City, in compliance with Chapter 73, Section 30, of the General Laws of 1938, for approval.

Sheet 1

Assessor's Plat	Number Lot	NAME	QUANTITY	AMOUNT	Date of Demand	Date of Payment
89	224	Harold B. Jacober & Gabriel Laurienzo 56 Wheeler Ave. Cranston, R. I.	186.10' st. curb 3.13 7.85' 8ft. rad. cb. 4.36 2-2ft. rad. cors. 12.08	582.49 34.23 24.16	640 88	
89	225	Ethel L. Jordan 1244 Elmwood Ave.	12.70' st. curb 3.13 2-2ft. rad. cors. 12.08	39.75 24.16	63 91	
89	227	Ruth E. Urquhart 1244 Elmwood Ave.	83.80' st. curb 3.13		262 29	
89	228	John J. Crotty, Jr. & Anna L. Crotty Jt. Ten. 1246 Elmwood Ave.	59.50' st. curb 3.13 2-2ft. rad. cors. 12.08	186.24 24.16	210 40	
89	235	Harold B. Jacober & Gabriel Laurienzo 56 Wheeler Ave. Cranston, R. I.	197.50' st. curb 3.13 7.85' 8ft. rad. cb. 4.36 4-2ft. rad. cors. 12.08	618.18 34.23 48.32	700 73	
			Total,	\$	1878 21	

IN CITY COUNCIL

APR 21 1966

APPROVED:

Vincent Vespa
CLERK

Robert B. Stearns
Director of Public Works


OFFICE OF THE DIRECTOR OF PUBLIC WORKS

Providence, R. I.

Cost of curbstones set on.....Celia Street from Hartford Avenue to its northerly
 termination.....under resolution of the City Council,
 passed..... May 11, 1965....., ascertained by the Director of Public Works of the City of Provi-
 dence, and submitted to the City Council of said City, in compliance with Chapter 73, Section 30,
 of the General Laws of 1938, for approval.

Sheet 1 of 2

Assessor's Plat	Number Lot	NAME	QUANTITY			AMOUNT		Date of Demand	Date of Payment
114	441	Romolo A. Zoglio & wf. Clementina A. Jt. Ten. 30 DiPippo St.	87.30' st.curb.	3.13	273.25	297	41		
			2-2ft.rad.cors.	12.08	24.16				
114	440	Romolo A. Zoglio & wf. Clementina L. Jt. Ten. 30 DiPippo St.	65.00' st.curb	3.13	203.45	203	45		
114	10	Romolo Zoglio & wf. Clementina Jt. 30 DiPippo St.	78.90' st.curb	3.13	246.96	314	85		
			10.03' 8ft.rad.cb.	4.36	43.73				
			2-2ft.rad.cors.	12.08	24.16				
114	75	Americo Gemma & wf. Margaret Jt. 20 DiPippo St.	82.20' st.curb	3.13	257.29	324	74		
			15.47' 8ft.rad.cb.	4.36	67.45				
114	422	North Eastern Land Corporation 911 Turks Head Bldg.	249.99' st.curb	3.13		782	47		
114	17	George J. & Carmela Dionne Jt. Ten. 78 Celia St.	40.00' st.curb	3.13	125.20	374	44		
114	18	" " " " "	71.91' st.curb	3.13	225.08				
			2-2ft.rad.cors.	12.08	24.16				
			111.91' st.curb	3.13	350.28				
			2-2ft.rad.cors.	12.08	24.16				
114	76	Ines Vellucci 675 Hartford Ave.	18.70' st.curb	3.13	58.53	396	24		
			5-2ft.rad.cors.	12.08	60.40				
114	78	" " " "	36.92' st.curb	3.13	115.56				
			1-2ft.rad.cor.	12.08	12.08				
114	79	" " " "	40.10' st.curb	3.13	125.51				
			2-2ft.rad.cors.	12.08	24.16				
			95.72' st.curb	3.13	299.60				
			8-2ft.rad.cors.	12.08	96.64				
114	81	Harry E. Santagata & wf. Lorraine M. Jt. Ten. 20 Middleton St.	70.00' st.curb	3.13	219.10	320	73		
114	82	" " " " " "	18.08' st.curb	3.13	56.59				
			11.12' 15ft.rad.cb.	4.05	45.04				
			88.08' st.curb	3.13	275.69				
			11.12' 15ft.rad.cb.	4.05	45.04				
		Carried Forward	Total,						


 Director of Public Works

May 11, 1965

Sheet 2 of 2

Assessor's Plat	Number Lot	NAME	QUANTITY	AMOUNT	Date of Demand	Date of Payment
		<i>Amount brought forward,</i>		\$ 3014 33		
114	74	Michael Lonardo & wf. Josephine M. Jt. 714 So. Washington St. No. Attleboro, Mass.	111.69' st. curb 3.13 11.68' 15ft. rad. cb. 4.05 12.80' 8ft. rad. cb. 4.36	349.59 47.30 55.81		
114	73	" " " " "	40.00' st. curb 3.13 151.69' st. curb 3.13 11.68' 15ft. rad. cb. 4.05 12.80' 8ft. rad. cb. 4.36	125.20 474.79 47.30 55.81	577 90	
114	72	Americo Gemma & wf. Margaret Jt. 20 DiPippo St.	17.90' st. curb 3.13 2-2ft. rad. cors. 12.08	56.03 24.16		
114	71	" " " " "	40.00' st. curb 3.13 57.90' st. curb 3.13 2-2ft. rad. cors. 12.08	125.20 181.23 24.16	205 39	
114	70	William Caruolo & wf. Amelia A. Jt. 54 Celia St.	40.00' st. curb 3.13 18.00' st. curb 3.13 2-2ft. rad. cors. 12.08 58.00' st. curb 3.13 2-2ft. rad. cors. 12.08	125.20 56.34 24.16 181.54 24.16	205 70	
114	69	" " " " "				
114	68	Vincent F. DeMasi & wf. Josephine Jt. Ten. 55 Celia St.	32.51' st. curb 3.13 2-2ft. rad. cors. 12.08	101.76 24.16	125 92	
114	67	Donato DelleFave & wf. Anna Jt. Ten. 59 Celia St.	27.60' st. curb 3.13 1-2ft. rad. cor. 12.08	86.39 12.08	98 47	
IN CITY COUNCIL APR 21 1966 APPROVED: <i>Vincent Vespa</i> CLERK						
Total,				\$ 4227 71		

Robert B. Strong
 Dep
 Director of Public Works

OFFICE OF THE DIRECTOR OF PUBLIC WORKS

Providence, R. I.

Cost of curbstones set on Hylestead Street from Pavilion Avenue to its northerly
termination

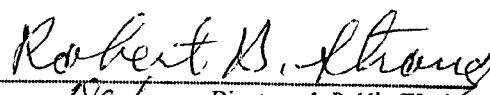
.....under resolution of the City Council,

passed December 6, 1963

....., ascertained by the Director of Public Works of the City of Providence, and submitted to the City Council of said City, in compliance with Chapter 73, Section 30, of the General Laws of 1938, for approval.

Sheet 1 of 2

Assessor's Plat	Number Lot	NAME	QUANTITY			AMOUNT		Date of Demand	Date of Payment
54	155	Coto Coil Co., Inc. 65 Pavilion Ave.	108.25' st. curb	3.13	339.13				
			2-2ft. rad. cors.	12.08	24.16				
54	154	" " " " "	28.98' st. curb	3.13	90.71				
			2-2ft. rad. cors.	12.08	24.16				
			137.33' st. curb	3.13	429.84				
			4-2ft. rad. cors.	12.08	48.32	478	16		
54	153	Uneeda Realty, Inc. 51 Bullocks Point Ave. Riverside	26.38' st. curb	3.13	82.57				
			2-2ft. rad. cors.	12.08	24.16	106	73		
54	885	Matthew J. Serpa & wf. Jean A. Jt. 309 Turks Head Bldg.	217.49' st. curb	3.13	680.74				
			2-2ft. rad. cors.	12.08	24.16	704	90		
55	178	Manchester Silver Company, Inc. 49 Pavilion Ave.	52.20' st. curb	3.13	163.39				
			1-2ft. rad. cor.	12.08	12.08	175	47		
55	174	Manchester Silver Co., Inc. 49 Pavilion Ave.	59.80' st. curb	3.13	187.17				
			2-2ft. rad. cors.	12.08	24.16	211	33		
55	171	Manchester Silver Company Inc. 49 Pavilion Ave.	26.61' st. curb	3.13	83.29				
			1-2ft. rad. cor.	12.08	12.08	95	37		
55	170	Matthew J. Serpa & wf. Jean A. Jt. Ten. Turks Head Bldg.	40.00' st. curb	3.13	125.20				
55	167	" " " " "	23.50' st. curb	3.13	73.56				
			2-2ft. rad. cors.	12.08	24.16				
55	428	" " " " "	48.59' st. curb	3.13	152.08				
			3-2ft. rad. cors.	12.08	36.24				
			112.09' st. curb	3.13	350.84				
			5-2ft. rad. cors.	12.08	60.40	411	24		
		Carried Forward	XXXX		\$				


 Director of Public Works

Hylestead Street from Pavilion Avenue to its northerly termination

December 6, 1963

Sheet 2 of 2

Assessor's Plat	Number Lot	NAME	QUANTITY			AMOUNT		Date of Demand	Date of Payment
		Amount brought forward,			\$	2183	20		
55	162	Edna C. Connelly 172 Early St.	28.31'	st.curb	3.13	88.61			
			1-2ft.	rad.cor.	12.08	12.08			
55	159	" " " "	35.89'	st.curb	3.13	112.34			
			10.50'	8ft.rad.cb.	4.36	45.78			
			64.20'	st.curb	3.13	200.95			
			10.50'	8ft.rad.cb.	4.36	45.78			
			1-2ft.	rad.cor.	12.08	12.08	258	81	
Total,						\$	2442	01	

IN CITY COUNCIL
APR 21 1966

APPROVED:

Vincent Vespea
CLERK

Robert B. Strong
Director of Public Works


OFFICE OF THE DIRECTOR OF PUBLIC WORKS

Providence, R. I.

Cost of curbstones set on.....King Philip Street from Barbara Street, northerly to
Route 6 Freeway Line
.....under resolution of the City Council,
passed.....November 6, 1964....., ascertained by the Director of Public Works of the City of Providence, and submitted to the City Council of said City, in compliance with Chapter 73, Section 30, of the General Laws of 1938, for approval.

Sheet 1 of 2

Assessor's Plat	Number Lot	NAME	QUANTITY			AMOUNT		Date of Demand	Date of Payment
114	220	Ernest Tedesco & wf. Mary Jt. Ten. 177 Barbara St.	100.00'	st.curb	3.13	313.00	313 00		
114	222	Anthony Monacchio & wf. Amelia Jt. Ten. 82 King Philip St.	33.00'	st.curb	3.13	103.29			
			2-2ft.	rad.cors.	12.08	24.16	127 45		
114	223	Angelo Funaro & wf. Mary J. Jt. Ten. 80 King Philip St.	32.00'	st.curb	3.13	100.16			
			2-2ft.	rad.cors.	12.08	24.16	124 32		
114	224	George Lavoie & wf. Frances Jt. Ten. 92 King Philip St.	34.80'	st.curb	3.13	108.92			
			1-2ft.	rad.cor.	12.08	12.08	121 00		
114	225	Rocco DiPaolo & wf. Louigia Jt. Ten. 100 King Philip St.	28.16'	st.curb	3.13	88.14			
			1-2ft.	rad.cor.	12.08	12.08			
114	226	" " " " "	50.07'	st.curb	3.13	156.72			
			78.23'	st.curb	3.13	244.86			
			1-2ft.	rad.cor.	12.08	12.08	256 94		
114	227	Violet Ajootian 100 Taber Ave.	50.07'	st.curb	3.13	156.72			
114	228	" " " " "	9.30'	st.curb	3.13	29.11			
			32.65'	62ft.rad.cb.	4.05	132.23			
			59.37'	st.curb	3.13	185.83			
			32.65'	62ft.rad.cb.	4.05	132.23	318 06		
114	260	Louis J. Pezza & wf. Isabelle C. Jt. 165 Barbara St.	49.30'	st.curb	3.13	154.31	154.31		
114	258	Querceto Realty Co., Inc. 204 Washington St.	31.30'	st.curb	3.13	97.97			
			2-2ft.	rad.cor.	12.08	24.16	122 13		
		Carried Forward	XXXXX			\$			


 Director of Public Works

OFFICE OF THE DIRECTOR OF PUBLIC WORKS

Providence, R. I.

Cost of curbstones set on Marconi Street from Gallileo Avenue to its westerly termination under resolution of the City Council, passed June 5, 1964, ascertained by the Director of Public Works of the City of Providence, and submitted to the City Council of said City, in compliance with Chapter 73, Section 30, of the General Laws of 1938, for approval.

Sheet 1

Assessor's Plat	Number Lot	NAME	QUANTITY			AMOUNT		Date of Demand	Date of Payment
129	26	Rita Cola 1405 Chalkstone Ave.	57.80' st.curb	3.13	180.91	205	07		
			2-2ft.rad.cors.	12.08	24.16				
129	25	Raffaello Cola & wf. Elisa Jt. Ten. 1405 Chalkstone Ave.	3.50' st.curb	3.13	10.96	35	12		
			2-2ft.rad.cors.	12.08	24.16				
129	24	Grimoaldo Tancredi & wf. Angelina Jt. 1413 Chalkstone Ave.	20.60' st.curb	3.13	64.48				
			2-2ft.rad.cors.	12.08	24.16				
129	23	" " " " " " " "	40.00' st.curb	3.13	125.20	213	84		
			60.60' st.curb	3.13	189.68				
			2-2ft.rad.cors.	12.08	24.16				
129	33	Esther D'Iorio 1417 Chalkstone Ave.	7.24' st.curb	3.13	22.66	46	82		
			2-2ft.rad.cors.	12.08	24.16				
129	34	Josephine Benell 1421 Chalkstone Ave.	2.76' st.curb	3.13	8.64	20	72		
			1-2ft.rad.cor.	12.08	12.08				
129	18	Dante DiNunzio & wf. Mary L. Jt. Ten. 22 Gallileo Ave.	54.30' st.curb	3.13	169.96	194	12		
			2-2ft.rad.cor.	12.08	24.16				
129	19	George Grace Jr. & wf. Marie Jt. 62 Victoria St.	26.10' st.curb	3.13	81.69				
			1-2ft.rad.cor.	12.08	12.08				
129	20	" " " " " " "	26.00' st.curb	3.13	81.38	211	39		
			3-2ft. rad. cors.	12.08	36.24				
			52.10' st.curb	3.13	163.07				
			4-2ft.rad.cors.	12.08	48.32				
129	21	William F. D'Iorio & wf. Adair Jt. 1417 Chalkstone Ave.	46.00' st.curb	3.13	143.98	168	14		
			2-2ft.rad.cors.	12.08	24.16				
IN CITY COUNCIL APR 21 1966									
APPROVED:									
CLERK			Total,			\$	1095	22	

Robert B. Strong
Director of Public Works

OFFICE OF THE DIRECTOR OF PUBLIC WORKS

Providence, R. I.

Cost of curbstones set on Poe Street from Seymour Street to Lehigh Street

under resolution of the City Council, passed April 8, 1955, ascertained by the Director of Public Works of the City of Providence, and submitted to the City Council of said City, in compliance with Chapter 73, Section 30, of the General Laws of 1938, for approval.

Sheet 1

Assessor's Plat	Number Lot	NAME	QUANTITY			AMOUNT		Date of Demand	Date of Payment
47	560	Sinclair Refining Co. 600 Fifth Avenue New York, N. Y.	175.70' st. curb	2.89	507.77	537	82		
			6.30' 8ft. rad. cb.	4.77	<u>30.05</u>				
47	None	State of Rhode Island (by condemnation) Div. of Roads & Bridges State Office Bldg.	210.60' st. curb	2.89	608.63	719	38		
			25.00' 32ft. rad. cb.	4.43	<u>110.75</u>				
		IN CITY COUNCIL APR 21 1966							
		APPROVED: <i>Vincent Vespa</i> CLERK							
			Total,			\$	1257 20		

Robert B. Straug
 Acft Director of Public Works

OFFICE OF THE DIRECTOR OF PUBLIC WORKS

Providence, R. I.

Cost of curbstones set on.....Poe Street from Seymour Street to Public Street

.....under resolution of the City Council,

passed April 19, 1963....., ascertained by the Director of Public Works of the City of Providence, and submitted to the City Council of said City, in compliance with Chapter 73, Section 30, of the General Laws of 1938, for approval.

Sheet 1 of 2

Assessor's Plat	Number Lot	NAME	QUANTITY			AMOUNT		Date of Demand	Date of Payment
47	526	Petroleum Heat & Power Company of R. I. 375 Allens Ave.	81.40' st. curb	2.89	235.25				
			6.80' 8ft. rad.cb.	4.77	32.44	267	69		
47	412	City Plating Company 165 Poe Street	69.30' st.curb.	2.89	200.28				
			12.50' 8ft.rad.cb.	4.77	59.63				
			2-2ft.rad.cors.	13.19	26.38	286	29		
47	662	Seaboard Construction Company 36 Oxford St.	29.50' st.curb	2.89	85.26				
			2-2ft.rad.cors.	13.19	26.38	111	64		
47	419	Tower Realty Company 50 Borden St.	150.30' st.curb	2.89	434.37				
			12.80' 8ft.rad.cb.	4.77	61.06				
47	319	" " " "	173.50' st.curb	2.89	501.41				
			323.80' st.curb	2.89	935.78				
			12.80' 8ft.rad.cb.	4.77	61.06	996	84		
47	376	Laredef Realty Opera- tors, Inc. 1144 Eddy St.	130.25' st.curb	2.89	376.42				
			6-2ft.rad.cors.	13.19	79.14	455	56		
47	228	M. S. Alper & Son, Inc. 299 Allens Ave.	115.10' st.curb	2.89	332.64				
			15.80' 10ft.rad.cb.	4.43	69.99				
			2-2ft.rad.cors.	13.19	26.38	429	01		
47	152	R.I.Hosp.Trust Co., tr. as tr. u/ind.of trust dated 8/17/56 15 West St.	110.60' st.curb	2.89	319.63				
			15.90' 10ft.rad.cb.	4.43	70.44				
			2-2ft.rad.cors.	13.19	26.38	416	45		
47	100	Melrose Realty Co. 287 Thayer St.	190.90' st.curb	2.89	551.70				
			15.70' 10ft.rad.cb.	4.43	69.55				
47	62	" " " "	101.53' st.curb	2.89	293.42				
			15.90' 10ft.rad.cb.	4.43	70.44				
			292.43' st.curb	2.89	845.12				
			31.60' 10ft.rad.cb.	4.43	139.99	985	11		
47	14	J.U.Starkweather Company 241 Allens Ave.	110.73' st.curb	2.89	320.01				
			15.20' 10ft.rad.cb.	4.43	67.34	387	35		
		Carried forward	XXXXX ,			\$			


 Director of Public Works

OFFICE OF THE DIRECTOR OF PUBLIC WORKS

Providence, R. I.

Cost of curbstones set on Stamford Avenue from Spooner Street to the southerly line of Bissell Street under resolution of the City Council, passed March 20, 1964, ascertained by the Director of Public Works of the City of Providence, and submitted to the City Council of said City, in compliance with Chapter 73, Section 30, of the General Laws of 1938, for approval.

Sheet 1

Assessor's Plat	Number Lot	NAME	QUANTITY			AMOUNT		Date of Demand	Date of Payment
89	217	Edward A. Pike & wf. Gladys M. Jt. Ten. 109 Stamford Ave.	69.10'	st.curb	3.13	216	28		
89	219	Violet Ajootian 100 Taber Ave.	40.00'	st.curb	3.13	125	20		
89	224	Harold B. Jacober & Gabriel Laurienzo 56 Wheeler Ave. Cranston, R. I.	78.70'	st.curb	3.13	246.33			
89	235	" " " " "	7.85'	8ft.rad.cb.	4.36	34.23			
			7.85'	8ft.rad.cb.	4.36	34.22			
			78.70'	st.curb	3.13	246.33			
			15.70'	8ft.rad.cb.	4.36	68.45	314	78	
		IN CITY COUNCIL APR 21 1966							
		APPROVED: <i>Vincent Vespia</i> CLERK							
			Total,			\$	656 26		

IN CITY COUNCIL
APR 21 1966

APPROVED:

Vincent Vespica
CLERK

Robert B. Strong
Director of Public Works

OFFICE OF THE DIRECTOR OF PUBLIC WORKS

Providence, R. I.

Cost of curbstones set on Stella Street from Barbara Street, northerly to Route 6 Freeway Line under resolution of the City Council, passed November 6, 1964, ascertained by the Director of Public Works of the City of Providence, and submitted to the City Council of said City, in compliance with Chapter 73, Section 30, of the General Laws of 1938, for approval.

Sheet 1

Assessor's Plat	Number Lot	NAME	QUANTITY			AMOUNT		Date of Demand	Date of Payment
114	155	Enrico Mollicone & wf. Mary C. Jt. Ten. 72 Stella St.	49.90'	st.curb	3.13	156.19			
114	156	" " " " " "	50.00'	st.curb	3.13	156.50			
			99.90'	st.curb	3.13		312	69	
114	157	Alfred Patuto & wf. Josephine Jt. 86 Stella St.	83.80'	st.curb	3.13	262.29			
			2-2ft.	rad.cors.	12.08	24.16	286	45	
114	159	Peter Giarusso & wf. Melba Jt. Ten. 90 Stella St.	72.30'	st.curb	3.13	226.30			
			11.27'	23ft.rad.cb.	4.05	45.64			
			2-2ft.	rad.cors.	12.08	24.16	296	10	
114	191	Ernest Tedesco & wf. Mary Jt. Ten. 177 Barbara St.	50.00'	st.curb	3.13	156.50			
114	190	" " " " " "	27.60'	st.curb	3.13	86.39			
			2-2ft.	rad.cors.	12.08	24.16			
			77.60'	st.curb	3.13	242.89			
			2-2ft.	rad.cors.	12.08	24.16	267	05	
114	189	Angelo Zeoli & wf. Rose Jt. Ten. 79 Stella St.	50.00'	st.curb	3.13		156	50	
114	188	Filippantonio Pisani & wf. Raffaella Jt. Ten. 97 Stella St.	50.00'	st.curb	3.13		156	50	
114	187	Filippantonio Pisani & Raffaella Pisani Jt. Ten. 97 Stella St.	47.90'	st.curb	3.13		149	93	
114	186	Filippantonio Pisani & wf. Raffaella Jt. Ten. 97 Stella St.	25.50'	st.curb	3.13	79.82			
			2-2ft.	rad.cors.	12.08	24.16	103	98	
114	185	Angelina Carnevale widow Domenico 103 Stella St.	7.00'	st.curb	3.13	21.91			
			17.31'	26ft. rad.cb.	4.05	70.11			
			2-2ft.	rad.cors.	12.08	24.16	116	18	
Total,						\$	1845	38	

IN CITY COUNCIL

APR 21 1966

APPROVED:

Vincent Vespa
CLERK

Robert B. Shong
Director of Public Works

OFFICE OF THE DIRECTOR OF PUBLIC WORKS

Providence, R. I.

Cost of curbstones set on.....Wardlaw Court from Wardlaw Avenue to its westerly
 termination.....under resolution of the City Council,
 passed November 6, 1964....., ascertained by the Director of Public Works of the City of Provi-
 dence, and submitted to the City Council of said City, in compliance with Chapter 73, Section 30,
 of the General Laws of 1938, for approval.

Sheet 1

Assessor's Plat	Number Lot	NAME	QUANTITY			AMOUNT		Date of Demand	Date of Payment
118	397	Anthony Vicario & wf. Anna Jt. 118 Sutton St.	51.77' st.curb	3.13	162.04	186	20		
			2-2ft.rad.cors.	12.08	24.16				
118	398	Edward G. Hicks & wf. Winifred W. Ent. 23 LaSalle Drive	48.23' st.curb	3.13	150.96				
			1-2ft.rad.cor.	12.08	12.08				
118	399	" " " " " "	53.97' st.curb	3.13	168.93	368	21		
			3-2ft.rad.cors.	12.08	36.24				
			102.20' st.curb	3.13	319.89				
			4-2ft.rad.cors.	12.08	48.32				
118	400	Joseph F. Thalmann Jr. & wf. Regina M. & Regina M. Madden Jt. 12 Wardlaw Ave.	21.93' st.curb	3.13	68.64	287	61		
			40.60' 48ft.rad.cb.	4.05	164.43				
			7.50' 32ft.rad.cb.	4.05	30.38				
			2-2ft.rad.cors.	12.08	24.16				
118	298	Mary Manocchio 27 Freese St.	31.22' 32ft.rad.cb.	4.05	126.44	150	60		
			2-2ft.rad.cors.	12.08	24.16				
118	396	John A. Manocchio, Elvera Ferrari & Sarah Ferrari Jt. 45 Beaufort St.	61.60' 32ft.rad.cb.	4.05	249.48	296	12		
			5.55' 48ft.rad.cb.	4.05	22.48				
			2-2ft.rad.cors.	12.08	24.16				
118	395	Robert A. Conti & wf. Jean E. Jt. 48 Wesleyan Ave.	54.98' st.curb	3.13	172.09	211	84		
			3.85' 48ft.rad.cb.	4.05	15.59				
			2-2ft.rad. cors.	12.08	24.16				
118	394	Anna Conti 205 Webster Ave.	56.80' st.curb	3.13	177.78				
			2-2ft.rad.cors.	12.08	24.16				
118	393	" " " "	59.52' st.curb	3.13	186.30	521	89		
			33.00' 20ft.rad.cb.	4.05	133.65				
			116.32' st.curb	3.13	364.08				
			33.00' 20ft.rad.cb.	4.05	133.65				
			2-2ft.rad.cors.	12.08	24.16				
Total,					\$	2022	47		

IN CITY COUNCIL

APR 21 1966

APPROVED:

Vincent Vespa
CLERK

Robert B. Thompson
Director of Public Works



CITY OF PROVIDENCE, RHODE ISLAND
MAYOR JOSEPH A. DOORLEY, JR.

DEPARTMENT OF PUBLIC WORKS . 700 ALLENS AVENUE . 02905

Lawrence P. McGarry, Director

Robert B. Strong, Deputy Director

April 13, 1966

To the Honorable Mayor
and the City Council.

Gentlemen:

The following is a list of Highway Grading Assessments,
prepared by the Director of Public Works and certified to the City
Council for approval:

Bissell Street from Stamford Avenue to Elmwood Avenue	663.68
Celia Street from Hartford Avenue to its northerly termination	1,516.29
Hylestead Street from Pavilion Avenue to its northerly termination	92.67
King Philip Street from Barbara Street northerly to Route 6 Freeway Line	85.60
Marconi Street from Galileo Avenue to its westerly termination	148.94
Poe Street from Seymour Street to Public Street	1,972.80
Poe Street from Seymour Street to Lehigh Street	266.03
Stamford Avenue from Spooner Street to the southerly line of Bissell Street	141.00
Stella Street from Barbara Street northerly to Route 6 Freeway Line	90.00
Wardlaw Court from Wardlaw Avenue to its westerly termination	39.92
	<u>\$5,016.93</u>

Very truly yours,

Lawrence P. McGarry
Director of Public Works

IN CITY COUNCIL

APR 21 1966

APPROVED:

Vincent Vespa
CLERK

FILED

APR 13 2 36 PM '66

**DEPT. OF CITY CLERK
PROVIDENCE, R.I.**

OFFICE OF THE DIRECTOR OF PUBLIC WORKS

Providence, R. I.

Cost of grading..... Bissell Street from Stamford Avenue to Elmwood Avenue

.....under resolution of City Council,
passed..... May 11, 1965, ascertained by the Director of Public Works of the City of
Providence, and submitted to the City Council of said City, in compliance with Chapter 73 of the
General Laws, of 1938, for approval.

Assessor's Plat	Number Lot	PROPERTY OWNER	Frontage Lin. Ft.	Unit Cost per Lin. Ft.	AMOUNT	Date of Demand	Date of Payment
89	228	John J. Crotty Jr. & Anna L. Crotty Jt. Ten. 1246 Elmwood Avenue	90.00	0.976	87 84		
89	235	Harold B. Jacober & Gabriel Laurienzo 56 Wheeler Avenue Cranston, R.I.	250.00	0.976	244 00		
89	227	Ruth E. Urquhart 1244 Elmwood Avenue	90.00	0.976	87 84		
89	225	Ethel L. Jordan 1244 Elmwood Avenue	40.00	0.976	39 04		
89	224	Harold B. Jacober & Gabriel Laurienzo 56 Wheeler Avenue Cranston, R.I.	210.00	0.976	204 96		
IN CITY COUNCIL APR 21 1966 APPROVED: <i>Vincent Vespeia</i> CLERK			Total, \$ 663.68				

Robert B. Shaw
Director of Public W

OFFICE OF THE DIRECTOR OF PUBLIC WORKS

Providence, R. I.

Cost of grading.....Celia Street from Hartford Avenue to its northerly termination

.....under resolution of City Council,

passed.....May 11, 1965....., ascertained by the Director of Public Works of the City of Providence, and submitted to the City Council of said City, in compliance with Chapter 73 of the General Laws, of 1938, for approval.

Assessor's Plat	Number Lot	PROPERTY OWNER	Frontage Lin. Ft.	Unit Cost per Lin. Ft.	AMOUNT	Date of Demand	Date of Payment
114	76	Ines Vellucci 675 Hartford Avenue	98.72	1.014	100 10		
114	78	" "	45.00	1.014	45 63		
114	79	" "	55.00	1.014	55 77		
			198.72		201 50		
114	81	Harry ESantagata & wf. Lorraine M. Jt.ten 20 Middleton Street	70.00	1.014	70 98		
114	82	" " "	38.23	1.014	38 77		
			108.23		109 75		
114	74	Michael Lonardo & wf. Josephine M. Jt. Ten. 714 So. Washington St. No. Attleboro, Massachusetts	141.79	1.014	143 78		
114	73	" " "	40.00	1.014	40 56		
			181.79		184 34		
114	72	Americo Gemma & wf. Margaret Jt. 20 DiPippo Street	40.00	1.014	40 56		
114	71	" " "	40.00	1.014	40 56		
			80.00		81 12		
114	70	William Caruolo & wf. Amelia Jt. 54 Celia Street	40.00	1.014	40 56		
114	69	" " "	40.00	1.014	40 56		
			80.00		81 12		
114	68	Vincent F. DeMasi & wf. Josephine Jt.ten 55 Celia Street	50.00	1.014	50 70		
114	67	Donato Delle Fave & wf. Anna Jt. Ten. 59 Celia Street	50.00	1.014	50 70		
114	441	Romolo A. Zoglio & wf. Clementina A. Jt. Ten. 30 DiPippo Street	110.00	1.014	111 54		
114	440	Romolo A. Zoglio & wf. Clementina L. Jt. Ten. 30 DiPippo Street	65.00	1.014	65 91		
114	10	Romolo Zoglio & wf. Clementina Jt. 30 DiPippo Street	101.95	1.014	103 38		
114	75	Americo Gemma & wf. Margaret Jt. 20 DiPippo Street	83.75	1.014	84 92		
SUB- Total,				\$	1,124.98		

Robert B. Strong
Rep Director of Public Works

Assessor's Plat	Number Lot	PROPERTY OWNER	Frontage Lin. Ft.	Unit Cost Per Lin. Ft.	AMOUNT		Date of Demand	Date of Payment
		Amount brought forward,		\$	1,124	98		
114	422	North Eastern Land Corporation 911 Turks Head Bldg.	257.91	1.014	261	52		
114	17	George J. & Carmela Dionne Jt. Ten. 78 Celia Street	40.00	1.014	40	56		
114	18	" " "	88.00	1.014	89	23		
			128.00		129	79		
IN CITY COUNCIL								
APR 21 1966								
APPROVED:								
Vincent Despres								
CLERK								
Total,								
\$ 1,516.29								

Robert B. Storing
Rep Director of Public Works

OFFICE OF THE DIRECTOR OF PUBLIC WORKS

Providence, R. I.

Cost of grading.....Hylestead Street from Pavilion Avenue to its northerly termination.....

.....under resolution of City Council,
passed.....December 6, 1963....., ascertained by the Director of Public Works of the City of
Providence, and submitted to the City Council of said City, in compliance with Chapter 73 of the
General Laws, of 1938, for approval.

Assessor's Plat	Number Lot	PROPERTY OWNER	Frontage Lin. Ft.	Unit Cost per Lin. Ft.	AMOUNT	Date of Demand	Date of Payment
55	178	Manchester Silver Company, Inc. 49 Pavilion Avenue	73.60	0.100	7 36		
55	174	Manchester Silver Company, Inc. 49 Pavilion Avenue	64.24	0.100	6 42		
55	171	Manchester Silver Company, Inc. 49 Pavilion Avenue	40.00	0.100	4 00		
55	170	Matthew J. Serpa & wf. Jean A. Jt.Ten. Turks Head Bldg.	40.00	0.100	4 00		
55	167	" " "	52.00	0.100	5 20		
55	428	" " "	80.00	0.100	8 00		
			172.00		17 20		
55	162	Edna C. Connelly 172 Early Street	40.00	0.100	4 00		
55	159	" " "	40.00	0.100	4 00		
			80.00		8 00		
54	155	Coto-Coil Co., Inc. 65 Pavilion Avenue	142.08	0.100	14 21		
54	154	" " "	50.68	0.100	5 07		
			192.76		19 28		
54	153	Uneeda Realty, Inc. 51 Bullocks Point Ave. Riverside, R.I.	50.68	0.100	5 07		
54	885	Matthew J. Serpa & wf. Jean A. Jt. 309 Turks Head Bldg.	253.38	0.100	25 34		
IN CITY COUNCIL APR 21 1966 APPROVED: <i>Vincent Vespea</i> CLERK							
Total,			\$ 92.67				

Robert B. Strong
Rep Director of Public Works

OFFICE OF THE DIRECTOR OF PUBLIC WORKS

Providence, R. I.

Cost of grading..... King Philip Street from Barbara Street northerly to Route 6

Freeway Line.

under resolution of City Council,

passed..... November 6, 1964....., ascertained by the Director of Public Works of the City of Providence, and submitted to the City Council of said City, in compliance with Chapter 73 of the General Laws, of 1938, for approval.

Assessor's Plat	Number Lot	PROPERTY OWNER	Frontage Lin. Ft.	Unit Cost per Lin. Ft.	AMOUNT	Date of Demand	Date of Payment
114	260	Louis J. Pezza & wf. Isabelle C. Jt. 165 Barbara Street	50.00	0.107	5 35		
114	259	Raffaele Castaldi & wf. Adeline Jt.Ten. 151 Barbara Street	50.00	0.107	5 35		
114	258	Querceto Realty Co., Inc. 204 Washington Street	50.00	0.107	5 35		
114	257	Arthur Cesino & wf. Anne R. Jt. 83 King Philip Street	50.00	0.107	5 35		
114	256	Anthony St. Angelo & wf. Janey Jt.Ten. 89 King Philip Street	50.00	0.107	5 35		
114	255	Joseph DeCredico & wf. Angelina Jt.Ten. 95 King Philip Street	50.00	0.107	5 35		
114	254	Domenic (Domenico) Ciolfi & wf. Mary Jt. Ten. 97 King Philip Street	50.00	0.107	5 35		
114	253	Vincent Rivelli & wf. Pasqualina B. Jt. Ten. 101 King Philip Street	50.00	0.107	5 35		
114	220	Ernest Tedesco & wf. Mary J. Jt.Ten. 177 Barbara Street	100.00	0.107	10 70		
114	222	Anthony Monacchio & wf. Amelia Jt.Ten. 82 King Philip Street	50.00	0.107	5 35		
114	223	Angelo Funaro & wf. Mary J. Jt. Ten. 80 King Philip Street	50.00	0.107	5 35		
114	224	George Lavoie & wf. Frances Jt. Ten. 92 King Philip Street	50.00	0.107	5 35		
114	225	Rocco DiPaolo & wf. Louigia Jt. Ten. 100 King Philip Street	50.00	0.107	5 35		
114	226	" " "	50.00	0.107	5 35		
			100.00		10 70		
114	227	Violet Ajootian 100 Taber Avenue	50.00	0.107	5 35		
IN CITY COUNCIL APR 21 1966 APPROVED: <i>Vincent Vespea</i> CLERK							
Total,			\$ 85.60				

Robert B. Sherry
Director of Public Works

OFFICE OF THE DIRECTOR OF PUBLIC WORKS

Providence, R. I.

Cost of grading Marconi Street from Galileo Avenue to its westerly termination

.....under resolution of City Council,

passed June 5, 1964....., ascertained by the Director of Public Works of the City of Providence, and submitted to the City Council of said City, in compliance with Chapter 73 of the General Laws, of 1938, for approval.

Assessor's Plat	Number Lot	PROPERTY OWNER	Frontage Lin. Ft.	Unit Cost per Lin. Ft.	AMOUNT	Date of Demand	Date of Payment
129	18	Dante DiNunzio & wf. Mary L. Jt. Ten. 22 Gallileo Avenue	80.00	0.314	25 12		
129	19	George Grace Jr. & wf. Marie Jt. 62 Victoria Street	40.00	0.314	12 56		
129	20	" " "	40.00	0.314	12 56		
			80.00		25 12		
129	21	William F. DiIorio & wf. Adair Jt. 1417 Chalkstone Avenue	70.06	0.314	22 00		
129	26	Rita Cola 1405 Chalkstone Avenue	80.00	0.314	25 12		
129	25	Raffaello Cola & wf. Elisa Jt. Ten. 1405 Chalkstone Avenue	40.00	0.314	12 56		
129	24	Grimoaldo Tancredi & wf. Angelina Jt. 1413 Chalkstone Avenue	40.00	0.314	12 56		
129	23	" " "	40.00	0.314	12 56		
			80.00	0.314	25 12		
129	33	Ester DiIorio 1417 Chalkstone Avenue	32.34	0.314	10 15		
129	34	Josephine Benell 1421 Chalkstone Avenue	11.95	0.314	3 75		
IN CITY COUNCIL APR 21 1966 APPROVED: <i>Vincent Vespa</i> CLERK			Total,	\$	148.94		

Robert B. Strong
 Director of Public Works

OFFICE OF THE DIRECTOR OF PUBLIC WORKS

Providence, R. I.

Cost of grading.....Poe Street from Seymour Street to Public Street.....

.....under resolution of City Council,

passed.....April 19, 1963....., ascertained by the Director of Public Works of the City of Providence, and submitted to the City Council of said City, in compliance with Chapter 73 of the General Laws, of 1938, for approval.

Assessor's Plat	Number Lot	PROPERTY OWNER	Frontage Lin. Ft.	Unit Cost per Lin. Ft.	AMOUNT	Date of Demand	Date of Payment
46	314	Narragansett Improvement Co. 223 Allens Avenue	131.64	0.605	79 64		
46	363	Narragansett Improvement Co. 223 Allens Avenue	94.97	0.605	57 46		
46	433	Johnson's Hummock's Corp. 245 Allens Avenue	85.63	0.605	51 81		
46	428	R.I. Hosp. Tr. Co., Helen M. Gifford & Harold D. Stone, Trs. u/clause third, u/w/ Delbert F. Gifford 15 Westminster St.	85.78	0.605	51 90		
46	none	State of Rhode Island (By condemnation) Div. Roads & Bridges, State Office Bldg	397.75	0.605	240 64		
47	14	J.U. Starkweather Company 241 Allens Avenue	110.73	0.605	66 99		
47	62	Melrose Realty Company 287 Thayer Street	103.40	0.605	62 56		
47	100	Melrose Realty Company 287 Thayer Street	200.30	0.605	121 18		
47	152	R.I. Hosp. Trust Co., Tr. as Tr. u/ind. of Trust dated 8/17/56 15 West Street	147.29	0.605	89 11		
47	228	M.S. Alper & Son, Inc. 299 Allens Avenue	147.79	0.605	89 41		
47	none	State of Rhode Island (By condemnation) Div. Roads & Bridges, State Office Bldg	910.30	0.605	550 73		
47	319	Tower Realty Company 50 Borden Street	180.54	0.605	109 23		
47	419	Tower Realty Company 50 Borden Street	154.92	0.605	93 73		
47	526	Petroleum Heat & Power Co., of R.I. 375 Allens Avenue	90.27	0.605	54 61		
47	376	Laredef Realty Operators, Inc. 1144 Eddy Street	180.54	0.605	109 23		
47	662	Seaboard Construction Company 36 Oxford Street	50.15	0.605	30 34		
Sub- Total,				\$	1,858.57		

Robert B. Strong
Director of Public Works

Poe Street from Seymour Street to Public Street

Assessor's Plat	Number Lot	PROPERTY OWNER	Frontage Lin. Ft.	Unit Cost Per Lin. Ft.	AMOUNT		Date of Demand	Date of Payment
		<i>Amount brought forward,</i>		\$	1,858	57		
47	412	City Plating Company 165 Poe Street	98.55	0.605	59	62		
47	none	State of Rhode Island (By condemnation) Div. of Roads & Bridges State Office Bldg.	90.27	0.605	54	61		
<div>IN CITY COUNCIL APR 21 1966 APPROVED: <i>Vincent Vespia</i> CLERK</div>								
GRAND Total,				\$	1,972.80			

Robert B. Stracy
Director of Public Works

OFFICE OF THE DIRECTOR OF PUBLIC WORKS

Providence, R. I. _____

Cost of grading _____ Poe Street from Seymour Street to Lehigh Street _____

_____ under resolution of City Council,
passed April 8, 1955 _____, ascertained by the Director of Public Works of the City of
Providence, and submitted to the City Council of said City, in compliance with Chapter 73 of the
General Laws, of 1938, for approval.

Assessor's Plat	Number Lot	PROPERTY OWNER	Frontage Lin. Ft.	Unit Cost per Lin. Ft.	AMOUNT	Date of Demand	Date of Payment
47	560	Sinclair Refining Co. 600 Fifth Avenue New York, N.Y.	181.54	0.605	109 83		
47	none	State of Rhode Island (By condemnation) Div. Roads & Bridges, State Office Bldg	258.19	0.605	156 20		
<div>IN CITY COUNCIL</div> <div>APR 21 1966</div> <div>APPROVED:</div> <div>Vincent Vespa</div> <div>CLERK</div>							
Total,				\$	266.03		

Robert B. Strong
Director of Public Works

OFFICE OF THE DIRECTOR OF PUBLIC WORKS

Providence, R. I.

Cost of grading..... Stamford Avenue from Spooner Street to the southerly line of Bissell Streetunder resolution of City Council, passed..... March 20, 1964....., ascertained by the Director of Public Works of the City of Providence, and submitted to the City Council of said City, in compliance with Chapter 73 of the General Laws, of 1938, for approval.

Assessor's Plat	Number Lot	PROPERTY OWNER	Frontage Lin. Ft.	Unit Cost per Lin. Ft.	AMOUNT	Date of Demand	Date of Payment
89	224	Harold B. Jacober & Gabriel Laurienzo 56 Wheeler Avenue Cranston, R.I.	80.00	0.705	56 40		
89	219	Violet Ajootian 100 Taber Avenue	40.00	0.705	28 20		
89	217	Edward A. Pike & wf. Gladys M. Jt.Ten. 109 Stamford Avenue	80.00	0.705	56 40		
<div>IN CITY COUNCIL APR 21 1966 APPROVED: Vincent Vespeia CLERK</div>							
Total,				\$	141.00		

Robert B. Thorpe
Director of Public Works

OFFICE OF THE DIRECTOR OF PUBLIC WORKS

Providence, R. I.

Cost of grading..... Stella Street from Barbara Street northerly to Route 6 Freeway Line

.....under resolution of City Council,
passed..... November 6, 1964....., ascertained by the Director of Public Works of the City of
Providence, and submitted to the City Council of said City, in compliance with Chapter 73 of the
General Laws, of 1938, for approval.

Assessor's Plat	Number Lot	PROPERTY OWNER	Frontage Lin. Ft.	Unit Cost per Lin. Ft.	AMOUNT	Date of Demand	Date of Payment
114	191	Ernest Tedesco & wf. Mary Jt. Ten. 177 Barbara Street	50.00	0.150	7 50		
114	190	" " "	50.00	0.150	7 50		
			100.00		15 00		
114	189	Angelo Zeoli & wf. Rose Jt. Ten. 79 Stella Street	50.00	0.150	7 50		
114	188	Filippantonio Pisani & wf. Raffaella Jt. Ten. 97 Stella Street	50.00	0.150	7 50		
114	187	Filippantonio Pisani & Raffaella Pisani Jt. Ten. 97 Stella Street	50.00	0.150	7 50		
114	186	Filippantonio Pisani & wf. Raffaella Jt. Ten. 97 Stella Street	50.00	0.150	7 50		
114	155	Enrico Mollicone & wf. Mary C. Jt.Ten. 72 Stella Street	50.00	0.150	7 50		
114	156	" " "	50.00	0.150	7 50		
			100.00		15.00		
114	157	Alfred Patuto & wf. Josephine Jt. 86 Stella Street	100.00	0.150	15.00		
114	159	Peter Giarusso & wf. Melba Jt. Ten. 90 Stella Street	100.00	0.150	15 00		
IN CITY COUNCIL							
APR 21 1966							
APPROVED:							
Vincent Vespia							
CLERK							
Total,			\$		90.00		

Robert B. Phang
Director of Public Works

OFFICE OF THE DIRECTOR OF PUBLIC WORKS

Providence, R. I.

Cost of grading.....Wardlaw Court from Wardlaw Avenue to its westerly termination.....

.....under resolution of City Council,

passed.....November 6, 1964....., ascertained by the Director of Public Works of the City of Providence, and submitted to the City Council of said City, in compliance with Chapter 73 of the General Laws, of 1938, for approval.

Assessor's Plat	Number Lot	PROPERTY OWNER	Frontage Lin. Ft.	Unit Cost per Lin. Ft.	AMOUNT	Date of Demand	Date of Payment
118	298	Mary Manocchio 27 Freese Street	61.65	0.057	3 51		
118	400	Joseph F. Thalmann, Jr. & wf. Regina M. & Regina M. Madden Jt. 12 Wardlaw Street	82.78	0.057	4 72		
118	399	Edward G. Hicks & wf. Winifred W. Ent. 23 LaSalle Drive	72.00	0.057	4 10		
118	398	" " "	72.00	0.057	4 10		
			<u>144.00</u>		<u>8 20</u>		
118	397	Anthony Vicario & wf. Anna Jt. 118 Sutton St.	72.00	0.057	4 10		
118	396	John A. Manocchio, Elvera Ferrari & Sarah Ferrari Jt. 45 Beaufort Street	101.76	0.057	5 80		
118	395	Robert A. Conti & wf. Jean E. Jt. 48 Wesleyan Avenue	75.37	0.057	4 30		
118	394	Anna Conti 205 Webster Avenue	75.00	0.057	4 28		
118	393	" "	87.82	0.057	5 01		
			<u>162.82</u>		<u>9 29</u>		
<p>IN CITY COUNCIL</p> <p>APR 21 1966</p> <p>APPROVED:</p> <p><i>Vincent Vespa</i></p> <p>CLERK</p>							
Total,			\$ 39.92				

Robert B. Stanger
Rep. Director of Public Works