

The City of Providence

3

STATE OF RHODE ISLAND AND PROVIDENCE PLANTATIONS

CHAPTER

1977-43

1977-43
OCT 03
MAY 03

No. 689

AN ORDINANCE AMENDING SECTION C OF CHAPTER 1342, APPROVED AUGUST 5, 1960, ENTITLED, "AN ORDINANCE AMENDING CHAPTER 544 OF THE ORDINANCES OF THE CITY OF PROVIDENCE, APPROVED SEPTEMBER 21, 1951, AS AMENDED, BY ADDING ARTICLE VI-A, ENTITLED, "HISTORIC DISTRICT ZONING", INCORPORATING BOTH SIDES OF POWER STREET, BETWEEN THAYER STREET AND GOVERNOR STREET, WITHIN THE HISTORIC COLLEGE HILL DISTRICT MAP.

Approved November 11, 1977

Be it ordained by the City of Providence:

SECTION 1. Chapter 544 of the Ordinances of the City of Providence, entitled, "An Ordinance Zoning the City of Providence and Establishing Use, Height and Area Regulations", approved September 21, 1951, as amended, by Article VI-A, entitled, "Historic College Hill District", is further amended by incorporating in Section C, Paragraph 1, thereof, the Historic Area Zoning Map, the following;

"Both Sides of Power Street, between Thayer Street and Governor Street."

SECTION 2. This Ordinance shall take effect upon its passage by the City Council and its approval by the Mayor.

IN CITY COUNCIL
OCT 20 1977
FIRST READING
READ AND PASSED

Rose M. Mendonca CLERK

IN CITY COUNCIL

NOV 3 1977

FINAL READING
READ AND PASSED

Robert J. Rafter PRESIDENT
Rose M. Mendonca CLERK

APPROVED

MAYOR

Vincent A. Cianci Jr.

NOV 11 1977

No.

CHAPTER
AN ORDINANCE

RECEIVED
CITY CLERK
OCT 12 1977

APPROVED

BY

OCT 12 1977

IN CITY COUNCIL
JAN 20 1977
FIRST READING
REFERRED TO COMMITTEE ON
ORDINANCES
Vincent Caspi
CLERK

THE COMMITTEE ON *Oct 4, 1976*
ORDINANCES
~~Recommends~~
~~Clerk~~

Councilwoman Brasil
and
Councilman Xavier, by Request

THE COMMITTEE ON *4-20-77*
ORDINANCES
~~Recommends~~ *Be Continued*
~~Clerk~~

THE COMMITTEE ON
Ordinances
CITY PROPERTY
Approves Passage of
The Within Ordinance
Rose M. Mendonca
Clerk Chairman
Oct. 12, 1977

PETITION

Power Street in Providence between Hope and Governor Streets has many fine old houses, varied in architectural period. This segment of Power Street is immediately adjacent to the Historic District. The undersigned property owners urgently request that this part of Power Street be added, as soon as possible, to the Historic District:

~~James D. Byrnes~~ 1200 Power Street

E. R. Byrnes 160 Power Street

Elizabeth H. Jones 155 Power Street

John D. Sullivan 147 Power St.

Wendell L. Langer 151 Power St.

~~Walter H. Anderson~~ 157 Power St.

Ethel H. Anderson 169 Power St.

George K. Anderson 169 Power St.

Lusan Johnston 153 Power St.

Robert Johnston 153 Power St.

Elizabeth H. Schumann 178 Power St.

Debra W. Schumann 178 Power St.

Phoebe G. Howland 184 Power St.

Finland, Howland 184 Power Street

~~John D. Sullivan~~ 167 Power St.

Josephine L. Wetherbridge 167 Power Street

Wendell L. Langer 171 Power Street

Elise F. Moran 171 Power Street

Benjamin White III 175 Power St.

Franklin White 175 Power St.

Mrs. W. S. Watson 177-179 Power St.



Rhode Island

Department of City Clerk

MEMORANDUM

DATE: February 3, 1977
TO: Acting City Solicitor Glantz
SUBJECT: HISTORIC DISTRICT ZONING
CONSIDERED BY: Committee on Ordinances
DISPOSITION: Accompanying is copy on the above subject.

The Committee on Ordinances is desirous of an opinion of you, in writing, as to whether or not the subject Ordinance should be submitted to a Public Hearing, since the same required by Statute that Public Notice be given once a week for three successive weeks.

Erment Tupper

City Clerk

CITY SOLICITOR
RONALD H. GLANTZ



3
MAYOR
VINCENT A. CIANCI, JR.

LAW DEPARTMENT

February 7, 1977.

Mr. Vincent Vespia,
City Clerk,
City Hall,
Providence, Rhode Island, 02903.

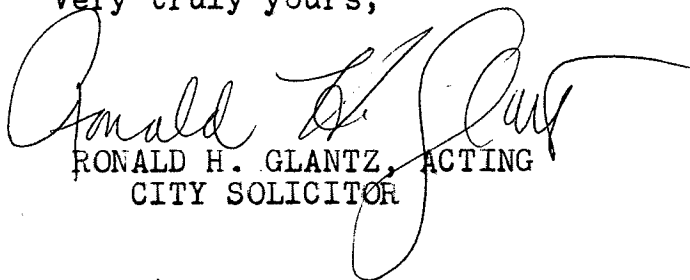
Dear Mr. Vespia:

RE: THE HISTORIC DISTRICT ZONING--COMMITTEE
ON ORDINANCES REQUESTED OPINION

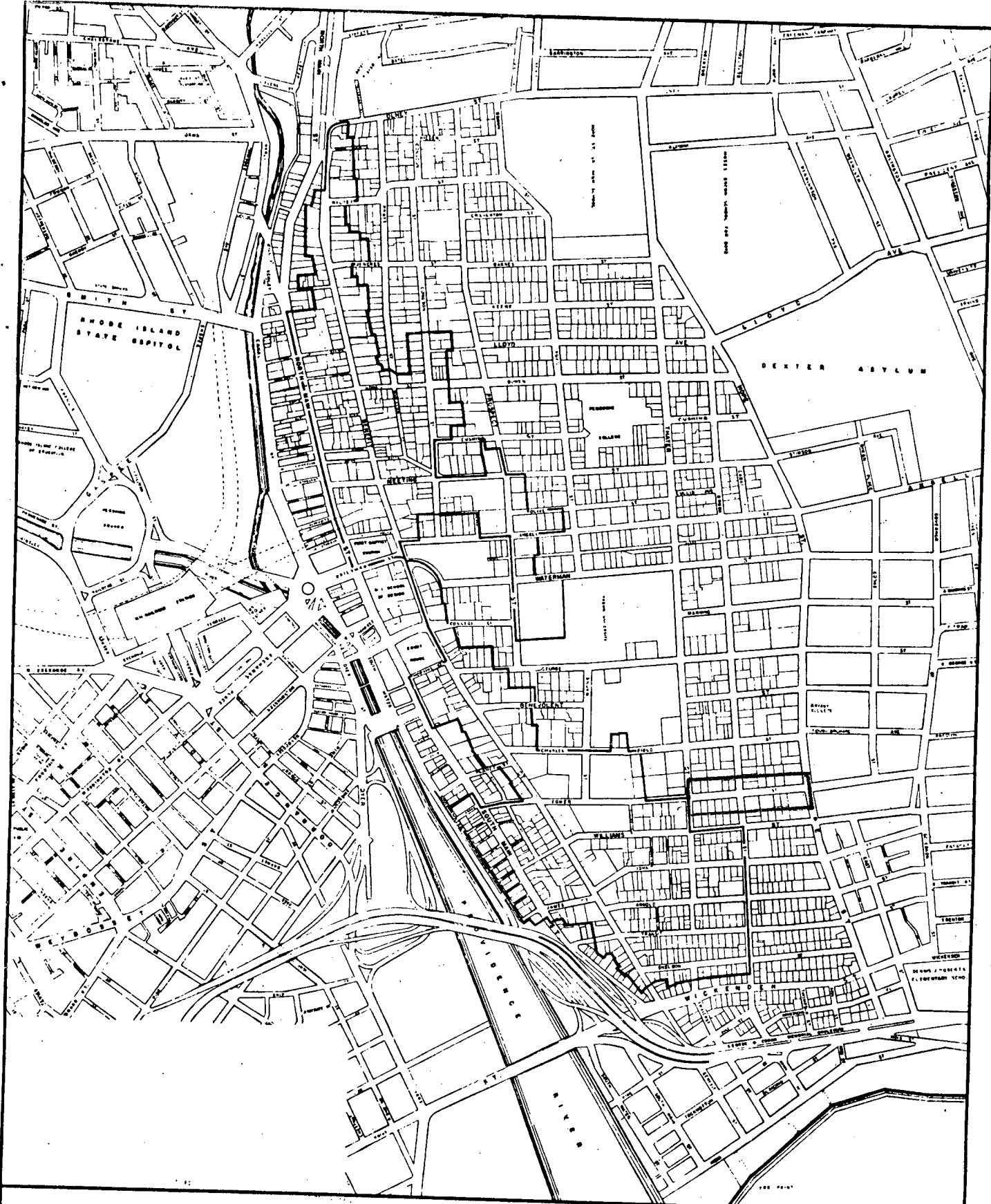
With regard to the memorandum sent me February 3, 1977, with reference to a legal opinionn being requested by the Committee on Ordinances, please be advised that I do not understand the question that they seek answered.

Would you kindly further detail the question so that I may properly submit a legal opinion.


Very truly yours,


RONALD H. GLANTZ, ACTING
CITY SOLICITOR

RHG:RAF



HISTORIC AREA ZONING MAP
HISTORIC COLLEGE HILL DISTRICT
CITY PLAN COMMISSION · PROVIDENCE, R. I.



THE WITHIN MAP ACCOMPANIES AND HAS BEEN INCORPORATED BY REFERENCE AS A PART OF THAT ORDINANCE ENTITLED "AN ORDINANCE AMENDING CHAPTER 544 OF THE ORDINANCES OF THE CITY OF PROVIDENCE, ENTITLED "AN ORDINANCE ZONING THE CITY OF PROVIDENCE AND ESTABLISHING USE, HEIGHT AND AREA REGULATIONS", APPROVED SEPTEMBER 21, 1951, AS AMENDED, BY ADDING ARTICLE XX-A, ENTITLED "HISTORIC DISTRICT ZONING".

John F. Nichols
CHAIRMAN

Wincent Rogers

IN CITY COUNCIL
JULY 7 - 1960
FIRST READING
READ AND PASSED
Alvanester Wilson

IN CITY COUNCIL
AUG 4 - 1960
FINAL READING
READ AND PASSED

APPROVED
[Signature]