

THE CITY OF PROVIDENCE
STATE OF RHODE ISLAND AND PROVIDENCE PLANTATIONS

RESOLUTION OF THE CITY COUNCIL

No. 598

Approved December 19, 1958

Resolved,

That the Board of Contract and Supply is hereby authorized to enter into an agreement for the purchase from the Erco Corporation of a tract or parcel of land situated on Charles Street in the City of Providence and designated as Lot 64 on Assessor's Plat 2.

The purchase price of said land shall be \$95,000, and any expenditure therein shall be charged to Erco Real Estate Purchase 3-15-00. Said land shall subsequently be conveyed by the City of Providence to the Providence Redevelopment Agency as a non-cash grant-in-aid and for the purpose of expediting the redevelopment of the West River Area.

IN CITY COUNCIL

DEC 18 1958

READ and PASSED

Angelo DiIullo
President
Everett Whelan
Clerk

APPROVED

DEC 19 1958

Matthew H. Kennedy
MAYOR

RESOLUTION
OF THE
CITY COUNCIL

AUTHORIZING THE BOARD OF CONTRACT
AND SUPPLY TO ENTER INTO AN
AGREEMENT FOR THE PURCHASE OF
A PARCEL OF LAND DESIGNATED AS
LOT 64 ON ASSESSOR'S PLAT 2.



RAILROAD P.O.

STREET

WEST RIVER

AREA = 13.3[±] ACRES

STREET

CORLISS

NICHOLS STREET

CHARLES

Lot 64

JAMES F. REYNOLDS
No. 1331
REGISTERED
PROFESSIONAL ENGINEER

LAND WITHIN THE
WEST RIVER REDEVELOPMENT
PROJECT URRI-6
GRANTEE: POSTMASTER GENERAL OF U.S.
GRANTOR: PROV. REDEVELOPMENT AGCY.
SCALE 1"=80' SEPT. 17, 1958
P.C.

THE CITY OF PROVIDENCE
STATE OF RHODE ISLAND AND PROVIDENCE PLANTATIONS

RESOLUTION OF THE CITY COUNCIL

No. 599

Approved December 19, 1958

Resolved,

That His Honor, the Mayor, is hereby authorized to accept a deed from Church of St. Joseph conveying to the City of Providence certain land for highway purposes situated on the easterly side of Carder Street, shown as shaded area and designated by the letters A - B - C - D on the accompanying plan entitled, "Providence, R.I., P.W. Dept. - Engineering Office, City Property Section, Plan No. 061766, Date October 1, 1958".

IN CITY COUNCIL

DEC 18 1958

READ and PASSED

Angelo...
President
Charles...
Clerk

APPROVED


DEC 19 1958

Walter H. Reynolds
MAYOR

RESOLUTION
OF THE
CITY COUNCIL

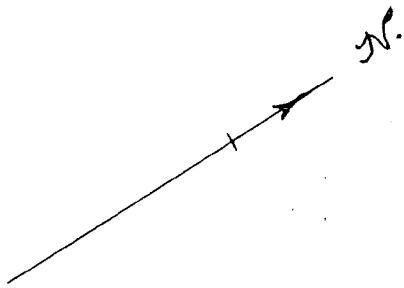
CARDER STREET

Deed of Conveyance recorded December 19, 1958 in
the Office of the Recorder of Deeds, City Hall in Deed
Book 1084, Page 253.


Associate Engineer
Department of Public Works

061766

October 1, 1958



Shaded area to be deeded for Highway Purposes.

St.

Caxton

Carder

St.

302
Church of
St. Josephs, Geneva, R.I.

301
Church of
St. Josephs, Geneva, R.I.

St.

Burton

Land required for Highway

E.A.K.
1" = 40'

F.X.C.
Oct. 1, 1958

Lot numbers from Assessor's Plat 78.

THE CITY OF PROVIDENCE
STATE OF RHODE ISLAND AND PROVIDENCE PLANTATIONS

RESOLUTION OF THE CITY COUNCIL

No. 600

Approved December 19, 1958

Resolved,

That His Honor, the Mayor, is hereby authorized to accept a deed from St. Edward's Church conveying to the City of Providence certain land for highway purposes situated on the easterly side of Bingham Street shown as shaded area and designated by the letters A-B-C-D on the accompanying plan entitled "Providence, R.I., P.W. Dept. - Engineering Office, City Property Section, Plan No. 061765, Date October 1, 1958".

IN CITY COUNCIL

DEC 18 1958

READ and PASSED

W. Everett Whelan
President
Clerk

APPROVED


DEC 19 1958

Walter H. Reynolds
MAYOR

RESOLUTION
OF THE
CITY COUNCIL.

BINGHAM STREET

Deed of Conveyance recorded December 19, 1958 in
the Office of the Recorder of Deeds, City Hall in Deed
Book 1084, Page 250.


Associate Engineer
Department of Public Works

74-100-600
App. 10/17/58

PROVIDENCE R. I.
P. W. DEPT. - ENGINEERING OFFICE
CITY PROPERTY SECTION
Plan No 061765
Date October 1, 1958

Shaded area to be deeded for Highway Purposes.

Ave.

St.

Bingham

St.

210

St. Edwards

Church

266

Coxton

Branch

CITY OF PROVIDENCE, R. I.
Public Works Dept. - Engineering Office
Showing Land required for Highway
Drawn by E.A.K. Checked by E.X.C.
Scale 1" = 40' Date Oct. 1, 1958
Correct R. Reid Associate Engr.
Approved Gilbert Small
CHIEF ENGINEER

Lot numbers from Assessor's Plat 78. 9

THE CITY OF PROVIDENCE
STATE OF RHODE ISLAND AND PROVIDENCE PLANTATIONS

RESOLUTION OF THE CITY COUNCIL

No. 601

Approved December 19, 1958

Resolved, DECREED AND ORDERED

That a strip of land on the southerly side of Blackstone Street from Prairie Avenue 464.26 feet easterly which has been conveyed to the City of Providence for highway purposes by a deed duly acknowledged and recorded is hereby declared a public highway to be repaired at the expense of the City.

IN CITY COUNCIL

DEC 18 1958

READ and PASSED

Angelo C. Costa
President
Doverett H. H. H. H.
Clerk

APPROVED

DEC 19 1958

Walter H. H. H.
MAYOR

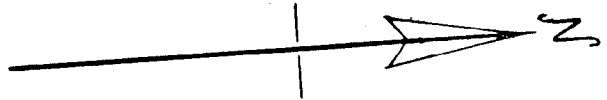
RESOLUTION
OF THE
CITY COUNCIL

Prairie

Ave.

061792

Dec. 5, 1958



828

Willard Center Realty Inc

City of Providence

C-D=442.13'

B-A=464.26'

BLACKSTONE

ST.

Shaded Area (A-B-C-D-A) to be
declared a public highway

Lot Numbers from Assessor's
Plat 45

Shaded area (A-B-C-D-A) = 2320sq.ft.

8

Providence Redevelopment Agency

5.12'

35'

40.12'

85

City of Providence

1679.11'-20"

C-B=2309'

129.48'-40"

40.12'

Shaded area (A-B-C-D-A) to be
declared a public highway

F.X.C.

L.P.R

1¹/₂50'

12-5-58

L.P.R. Gilbert Small