

# RESOLUTION OF THE CITY COUNCIL

No. 634

Approved October 14, 1977

RESOLVED, DECREED AND ORDERED:

That the following named Rights-of-way shown as Cross-Hatched areas (A-B-C-D-E-F-G-H-J-K-L-M-A) on the accompanying plan entitled "Providence, Rhode Island, Department of Public Works- Engineering Office, City Property Section Plan No. 064019 dated May 13, 1977",

viz:

Lockwood St. from Prairie Ave. to Beacon Ave. and Beacon Ave. from Pearl St. to Oldham St. have ceased to be useful to the public and the same is proposed for abandonment.

ORDERED, That the Director of Public Works, be and he is hereby directed to cause a sign to be placed on the above-named Rights-of-way abandoned as aforesaid, having thereon the words "Not a Public Highway", and it is further

ORDERED, That after the entry of this order or decree the City Clerk shall cause a notice thereof to be published in a newspaper published in the County of Providence at least once each week for three successive weeks and a further and personal notice shall be served by the City Sergeant upon every owner of land abutting the above-named land which has been abandoned, who is known to reside within this State.

IN CITY COUNCIL

OCT 6 1977  
READ AND PASSED

*Robert J. Hight*  
PRES.  
*Rose M. Mendonca*  
CLERK

APPROVED

MAYOR

*Vincent A. Cianci*  
OCT 14 1977

**THE COMMITTEE ON**

**PUBLIC WORKS**

Approves Passage of  
The Within Resolution

*Rose M. Mendonca*  
Clerk Chairman

*Sept. 30, 1977*

FRANK A. TIBALDI  
TRAFFIC ENGINEER



VINCENT A. CIANCHI, JR.  
MAYOR

## TRAFFIC ENGINEERING DEPARTMENT

60 ERNEST ST.

PROVIDENCE, R. I. 02905

781 - 4044

August 31, 1977

Councilman Laurence K. Flynn  
Chairman, Committee on Public Works  
City Hall  
Providence, Rhode Island

RE: Public Hearing - Abandonments

Dear Councilman Flynn:

I am sorry to inform you that I will not be able to attend the above referenced meeting on September 7, 1977, due to a previous engagement.

I have reviewed the proposed abandonments of the following streets and have no objection to any of them:

- 1 - East George Street, from on the range of the westerly line of Butler Avenue to a Point Square Opposite the easterly line of Lot 415, on City Assessor's Plat 15.
- 2 - Lockwood Street, from Prairie Avenue to Beacon Avenue.
- 3 - Beacon Avenue, from Pearl Street to Oldham Street.
- 4 - Frank Street, from Prairie Avenue to Beacon Avenue.
- 5 - Courtright Street, in its entirety.
- 6 - Almira Avenue, from Imera Avenue to Rushmore Avenue.
- 7 - Robin Brook Road, from Dorothy Avenue to Hagan Street.

Very truly yours,

A handwritten signature in cursive script, reading "Frank A. Tibaldi".

Frank A. Tibaldi  
Traffic Engineer

FAT/it

STANLEY P. BLACHER  
Chairman

JOHN RAO, JR.  
Vice Chairman

ROBERT J. BEVILACQUA

RAYMOND E. GRIMES

MURRAY A. COHEN

EDWARD W. XAVIER

ANTHONY C. MEROLA

STANLEY BERNSTEIN  
Executive Director  
and Secretary



PROVIDENCE REDEVELOPMENT AGENCY

July 28, 1977

MAYOR VINCENT A. CIANCI, JR.  
Ex-Officio

Vincent Vespia, City Clerk  
City Hall  
Providence, Rhode Island

Re: Abandonment of Rights-of-Way


Dear Mr. Vespia:

The enclosed Petitions propose the abandonment of the following Rights-of-Way:

1. Lockwood St. from Prairie Ave. to Beacon Ave.
2. Beacon Ave. from Oldham St. to Pearl St.
3. Frank St. from Prairie Ave. to Beacon Ave.
4. Courtright St.

It is requested that these Petitions be presented to the Providence City Council at its next meeting scheduled for August 4, 1977.

Very truly yours,

  
Stanley Bernstein  
Executive Director

SB/gl  
vfp  
Enclosures

**CITY OF PROVIDENCE**  
STATE OF RHODE ISLAND AND PROVIDENCE PLANTATIONS

**PETITION TO THE CITY COUNCIL**

100

TO THE HONORABLE CITY COUNCIL OF THE CITY OF PROVIDENCE:

*The undersigned respectfully petitions your honorable body*


100

That the following named rights-of-way land shown as  
Cross-Hatched Area (A-B-C-D-E-F-G-H-J-K-L-M-A) on the accompanying plan,  
entitled "Providence, Rhode Island, Department of Public Works - Engineering  
Office, City Property Section Plan No. 064019, Dated May 13, 1977",

Viz:

Lockwood St. from Prairie Ave. to Beacon Ave. and  
Beacon Ave. from Pearl St. to Oldham St. have ceased to be useful to the public  
and the same is proposed for abandonment.

PROVIDENCE REDEVELOPMENT AGENCY  
By

  
Executive Director

FILED  
JUL 29 10 23 AM '77  
DEPT. OF CITY CLERK  
PROVIDENCE, R.I.

IN CITY COUNCIL

AUG 4 1977

FIRST READING  
REFERRED TO COMMITTEE ON PUBLIC WORKS

*Committee Report*  
CLERK

*Councilman Perlman*

*and  
Councilman Bradshaw, by Request*

THE CITY OF PROVIDENCE

CITY SERGEANT'S OFFICE

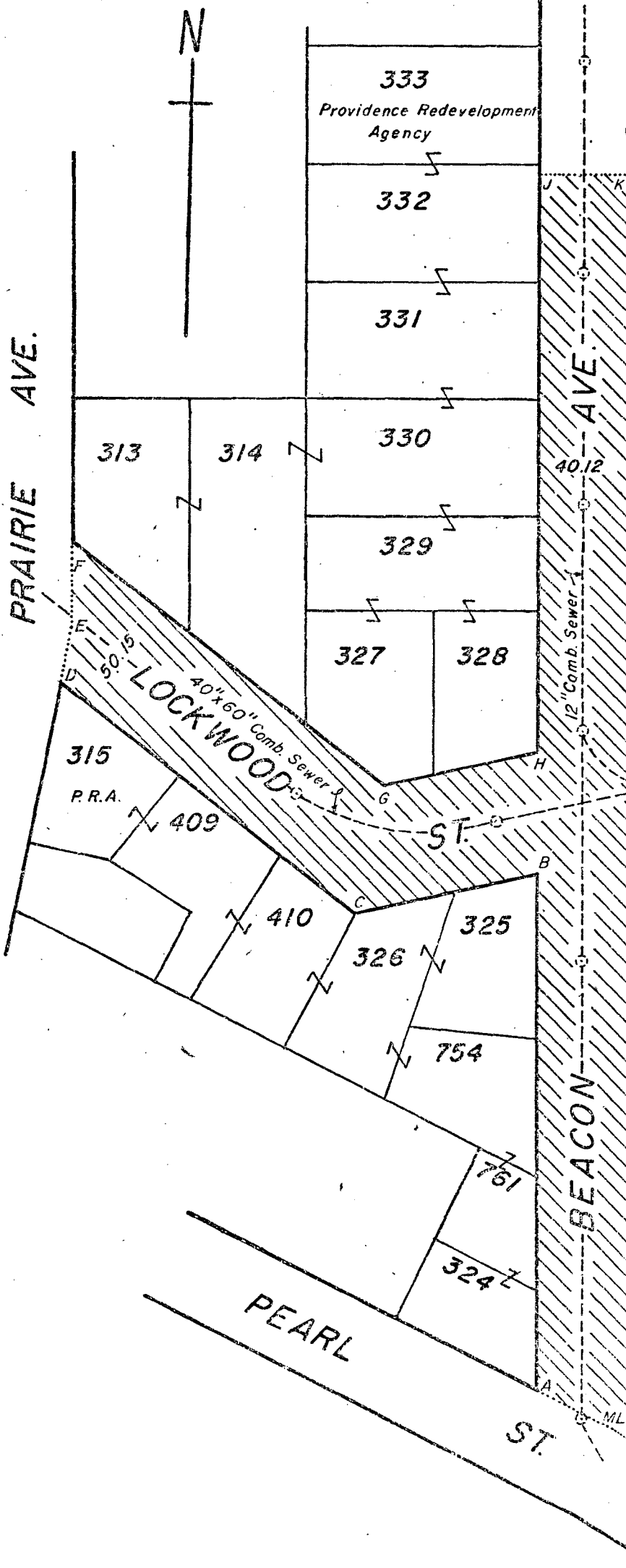
**THIS IS TO CERTIFY**, That I have caused the notice, of which a true copy is hereto annexed, to be served upon the following named persons, by handing to each of said persons, or by leaving at their last and usual place of abode in this State a true copy of said notice, to wit: **TO ABANDON AS PUBLIC HIGHWAYS, LOCKWOOD STREET, FROM PRAIRIE AVENUE TO BEACON AVENUE, AND BEACON AVENUE FROM PEARL STREET TO OLDHAM STREET.**

| <u>PLAT</u> | <u>LOT</u> | <u>NAME AND ADDRESS</u>   |
|-------------|------------|---|
| 23          | 333        | Providence Redevelopment Agency<br>40 Fountain Street, Providence, RI |
|             | 332        |   |
|             | 331        |   |
|             | 330        |   |
|             | 329        |   |
|             | 328        |   |
|             | 327        |   |
|             | 314        |   |
|             | 313        |   |
|             | 315        |   |
|             | 409        |   |
|             | 410        |   |
|             | 326        |   |
|             | 325        |   |
|             | 754        |   |
|             | 761        |   |
|             | 324        |   |
|             | 351        | Rhode Island Hospital<br>593 Eddy Street, Providence, RI              |

This is to certify that I have caused a true copy of the attached Resolution to be served upon the above named persons, firms and/or corporations, as the case may be, by handing to each said persons, firms and/or corporations, as the case may be, or by leaving at their last usual place of abode in this State, a true copy.

DATE \_\_\_\_\_

\_\_\_\_\_  
CITY SERGEANT



OLDHAM ST.

PROVIDENCE, R. I.

P. W. DEPT - ENGINEERING OFFICE

CITY PROPERTY SECTION

Plan No. 064019

Date May 13, 1977

Note:

Cross-Hatched Area  
(A-B-C-D-E-F-G-H-  
J-K-L-M-A) Indicates  
Proposed Abandonment.

Lockwood St. Full Sewer  
Easement Required.

Beacon Ave. Full Sewer  
Easement Required or  
F&I. in Oldham St. Between  
Beacon Ave. & Plain St.  
12" Comb.

CITY OF PROVIDENCE, R. I.

Public Works Dept Engineering Office

Showing Proposed Abandonment

Drawn by J.A.M. Checked by A.J.P.

Scale 1"=60' Date 5-15-77

Correct [Signature] Associate Engr.

Approved [Signature] CHIEF ENGINEER

Lot Numbers From Assessor's Plat 23

768  
J-36