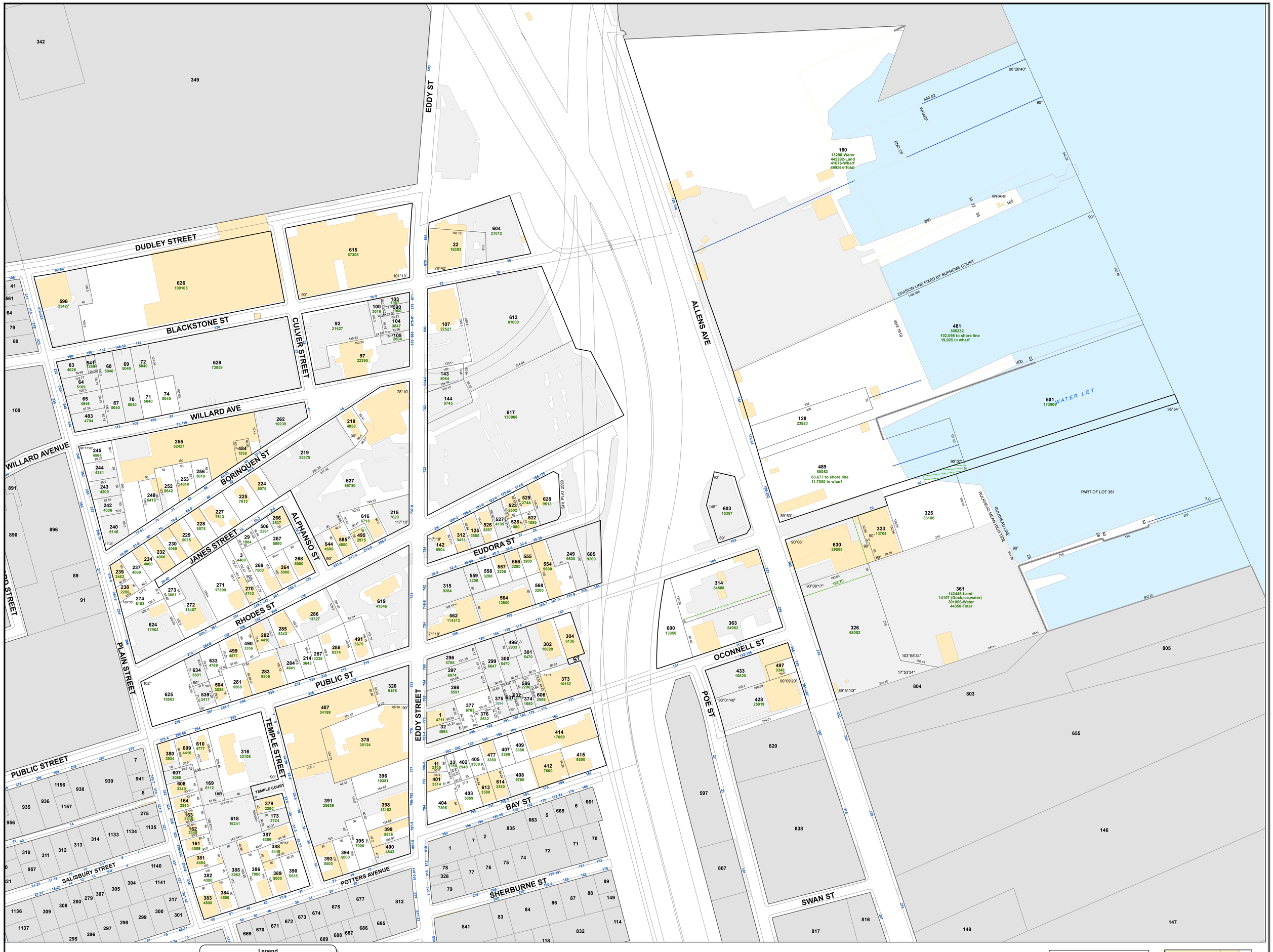


This map was prepared for assessment purposes only. It is not for appraisal of, description of, or conveyance of land. The City of Providence and it's mapping contractors assume no legal responsibility for the information contained herein.

**Legend**

| Parcel Lines | |
|---|---|
| Parcel | Easements |
| Road | Edge of Pavement |
| Paper Street | Hook |
| Water | Leader |
| Rail Road | Misc |
| City Boundary | Building Footprint |
| InActive Parcel Line | Parking Lots |
| | Water Bodies |

N W E S

0 80 160 240 320 Feet

1 inch = 100 feet

# The City of Providence
## RHODE ISLAND

Plat No. 046
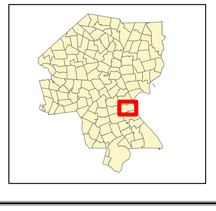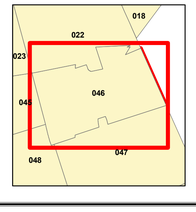
Showing parcels of real estate as assessed Dec. 31, 2014