

Report of the Board of Park Commissioners Relative to the North Burial Ground


To the Honorable, the City Council of the City of Providence:

The Board of Park Commissioners report that they have received from the following named persons, the following sums of money, the income thereof to be applied to the preservation and care of the following specified burial lots in said grounds, respectively as follows:

From	The Sum of	For Lot Standing in Name of
Nellie Scorobogaty	35.00	Same
Anna Hagopian	70.00	"
Margaret Martin	42.00	"
Norma B. Girouard	42.00	"
Cotserulis		
Estate of James P.	15.00	"
Harry Haroutinian	80.00	"

and recommend the passage of the accompanying Resolution.

Respectfully submitted for the Board of Park Commissioners,


Chairman.

Resolution of the City Council

RESOLVED, That the following gifts of the following sums of money, to the Board of Park Commissioners, in trust, the income thereof to be applied, under the provisions of Chapter 367 of the Public Laws, January Session 1861, to the preservation and care of the following specified burial lots in said ground be and the same are hereby respectively accepted ~~as follows:~~

From	The Sum of	For Lot Standing in Name of	Fund Accepted Under the Name of
Nellie Scorobogaty	35.00	Same	Same
Anna Hagopian	70.00	"	"
Margaret Martin	42.00	"	"
Norma B. Girouard	42.00	"	"
Cotserulis			
Estate of James P.	15.00	"	"
Harry Haroutinian	80.00	"	"

In City Council,


Approved,


APR 16 1964

April 17

19 64

Read and Passed.


President


Mayor


Clerk

Report of the Board of Park Commissioners Relative to the North Burial Ground


To the Honorable, the City Council of the City of Providence:

The Board of Park Commissioners report that they have received from the following named persons, the following sums of money, the income thereof to be applied to the preservation and care of the following specified burial lots in said grounds, respectively as follows:

From	The Sum of	For Lot Standing in Name of
James A. Lewers	35.00	Same
Georgia Champlin	15.00	"
Ella C. Hughes	42.00	"
Takuhy Nishan Zarassian and wife	35.00	"
Arthur Brunelle	15.00	"

and recommend the passage of the accompanying Resolution.

Respectfully submitted for the Board of Park Commissioners,



Chairman.

Resolution of the City Council

RESOLVED, That the following gifts of the following sums of money, to the Board of Park Commissioners, in trust, the income thereof to be applied, under the provisions of Chapter 367 of the Public Laws, January Session 1861, to the preservation and care of the following specified burial lots in said ground be and the same are hereby respectively accepted: ~~the following sums of money~~

From	The Sum of	For Lot Standing in Name of	Fund Accepted Under the Name of
James A. Lewers	35.00	Same	Same
Georgia Champlin	15.00	"	"
Ella C. Hughes	42.00	"	"
wife Takuhy Nishan Zarassian and	35.00	"	"
Arthur Brunelle	15.00	"	"

In City Council,



Approved,


APR 16 1964

April 17

1964

Read and Passed.


President

Clerk


Mayor

THE CITY OF PROVIDENCE
STATE OF RHODE ISLAND AND PROVIDENCE PLANTATIONS

RESOLUTION OF THE CITY COUNCIL

No. 276

Approved April 17, 1964

Resolved,

That the City Solicitor be and he hereby is authorized to urge passage by the 1964 General Assembly of an Act entitled "An Act Authorizing The Providence Redevelopment Agency To Acquire By Eminent Domain Proceedings All The Right, Title and Interest Of The State Of Rhode Island In Certain Property Adjoining The West River Redevelopment Project".

IN CITY COUNCIL

APR 16 1964

READ and PASSED

John P. Loebe
President
William H. ...
Clerk

APPROVED

APR 17 1964

Walter S. ...
MAYOR

RESOLUTION
OF THE
CITY COUNCIL

AUTHORIZING THE PROVIDENCE
REDEVELOPMENT AGENCY TO ACQUIRE
BY EMINENT DOMAIN PROCEEDINGS ALL
THE RIGHT, TITLE AND INTEREST OF
THE STATE OF RHODE ISLAND IN
CERTAIN PROPERTY ADJOINING THE
WEST RIVER REDEVELOPMENT PROJECT

~~IN CITY
COUNCIL~~

APR 16 1964

FIRST READING
REFERRED TO COMMITTEE ON

~~WILLIAM D. BOYD, CLERK~~

Stamped in error
Vincent Lopez
City Clerk

Mr. Lopez, by request

APR 16 4 19 PM '64
DEPT. OF CITY CLERK
PROVIDENCE, R.I.

STATE OF RHODE ISLAND, SC.

IN GENERAL ASSEMBLY

JANUARY SESSION , A.D. 19⁶⁴

AN ACT

**AUTHORIZING THE PROVIDENCE REDEVELOPMENT
AGENCY TO ACQUIRE BY EMINENT DOMAIN
PROCEEDINGS ALL THE RIGHT, TITLE AND INTEREST
OF THE STATE OF RHODE ISLAND IN CERTAIN
PROPERTY ADJOINING THE WEST RIVER REDEVELOPMENT
PROJECT**

Section 1. The Providence Redevelopment Agency, a public body, corporate and politic, of the City of Providence, County of Providence, State of Rhode Island, pursuant to the provisions of Title 45, Chapter 32, Section 25 of the General Laws of Rhode Island, 1956, be and is hereby authorized and permitted to acquire by the exercise of the power of eminent domain granted to it under Title 45, Chapter 32, Section 24 of the General Laws of Rhode Island, 1956, for redevelopment purposes in connection with the development of its West River Redevelopment Project, all the right, title and interest of the State of Rhode Island and Providence Plantations, if any there be, provided the acquiring authority of the State has first, pursuant to the provisions of 37-7-3 of the General Laws of 1956, afforded the right to purchase the same to the person or persons from whom title was acquired by the State, in and to the following described parcels of land all of which are situated in the City of Providence:

PARCEL A

Beginning at a point on the State Freeway access control line, said point being designated by a R.I.H.D. located westerly of center line station 355 + 30² of Interstate Route 95, Chalkstone Avenue to Pawtucket City Line;

thence, running N $67^{\circ} - 10' - 00''$ W a distance of thirty one and $42/100$ (31.42') feet to a point of curvature;

thence, generally northerly, bounding easterly on land now or formerly of the Providence Redevelopment Agency, following the arc of curve having a radius of fifty-nine and $97/100$ (59.97') feet and subtended by a central angle of fifty-six degrees, nine minutes and forty seconds ($56^{\circ} - 09' - 40''$) an arc distance of fifty-eight and $79/100$ (58.79') feet to a point of tangency;

thence, running N $11^{\circ} - 03' - 20''$ W, bounding easterly on said Agency's land, a distance of three hundred thirty-six and $19/100$ (336.19') feet to a point;

thence, turning an interior angle of ninety degrees, no minutes and no seconds ($90^{\circ} - 00' 00''$) and running N $78^{\circ} - 51' - 40''$ E, bounding southerly on said Agency's land, a distance of fifty-nine and $76/100$ (59.76') feet to a point of curvature;

thence, generally northeasterly, bounding easterly on said Agency's land, following the arc of a curve having a radius of one hundred and $00/100$ (100.00') feet and subtended by a central angle of eleven degrees, two minutes and no seconds ($11^{\circ} - 02' - 00''$) an arc distance of nineteen and $26/100$ (19.26') feet to a point of compound curvature;

thence, generally northeasterly, bounding easterly on said Agency's land, following the arc of a curve having a radius of nine hundred eighty and $00/100$ (980.00') feet and subtended by a central angle of three degrees, five minutes and no seconds ($03^{\circ} - 05' - 00''$), an arc distance of fifty-two and $74/100$ (52.74') feet to a point of tangency;

thence, running N $20^{\circ} - 02' - 00''$ E, bounding easterly on said Agency's land, a distance of one hundred sixty-three and $53/100$ (163.53') feet to a point on the said State access control line, said point being designated by a R.I.H.B. located westerly

of center line station $361 + 50^{\pm}$ of said Interstate Route 95;

thence, turning an interior angle and running southerly along said State access control line a distance of six hundred nineteen and $80/100$ ($619.80'$) feet to the point and place of beginning.

PARCEL B

Beginning at a point on the State Freeway access control line said point being designated by a R.I.H.B. located westerly of center line station $362 + 60^{\pm}$ of Interstate Route 95, Chalkstone Avenue to Pawtucket City Line;

thence, running $N 46^{\circ} - 21' - 00'' W$, bounding easterly on land now or formerly of the Providence Redevelopment Agency, a distance of two hundred nine and $00/100$ ($209.00'$) feet to a point of curvature;

thence, generally northwesterly, bounding easterly on said Agency's land, following the arc of a curve having a radius of sixty and $00/100$ ($60.00'$) feet and subtended by a central angle of nineteen degrees, forty-three minutes and no seconds ($19^{\circ} - 43' - 00''$), an arc distance of twenty and $65/100$ ($20.65'$) feet to a point of tangency;

thence, running $N 26^{\circ} - 30' - 00'' W$, bounding easterly on said Agency's land, a distance of fifty-two and $00/100$ ($52.00'$) feet to a point of curvature;

thence, generally northeasterly bounding easterly on said Agency's land, following the arc of a curve having a radius of one hundred sixty and $00/100$ ($160.00'$) feet and subtended by a central angle of twelve degrees, fifty-seven minutes and sixteen seconds ($12^{\circ} - 57' - 16''$) an arc distance of thirty-six and $18/100$ ($36.18'$) feet to a point;

thence, running $S 88^{\circ} - 23' - 54'' E$, bounding southerly on said Agency's land, to a point on said State Freeway access control line, said point located westerly of center line station $364 + 90^{\pm}$ of said Interstate Route 95;

thence, turning an interior angle and running southerly along said Freeway access control line a distance of two hundred thirty (230'[±]) feet, more or less, to the point and place of beginning.

Section 2. This Act shall take effect upon its passage.

THE CITY OF PROVIDENCE
STATE OF RHODE ISLAND AND PROVIDENCE PLANTATIONS

RESOLUTION OF THE CITY COUNCIL

No. 277

Approved April 17, 1964

RESOLVED,

That the City Solicitor is directed to apply to the 1964 Session of the General Assembly for passage of legislation enabling the several Cities and Towns to adopt ordinances which would prohibit discrimination in the sale, rental or leasing of housing accommodations on account of race, color, religion, ancestry or national origin, substantially in accordance with the provisions of H-1005, as amended.

IN CITY COUNCIL

APR 16 1964

READ and PASSED

John P. Brock
President
William C. Cappa
Clerk

APPROVED

APR 17 1964

Nathan S. Rogers
MAYOR

RESOLUTION
OF THE
CITY COUNCIL

THE COMMITTEE ON

Administration.....

Approves Passage of
The Within Resolution

Committee Clerk
4-14-64



CITY OF PROVIDENCE - RHODE ISLAND - Walter H. Reynolds, Mayor

The Public Service Engineer

Peter J. Hicks, Jr.
Public Service Engineer

112 Union St., Providence, R. I. 02903

April 6, 1964

Mr. Vincent Vespia
City Clerk
City Hall
Providence, Rhode Island

Dear Mr. Vespia:

I enclosed herewith the bill of the Narragansett Electric Company for the month of March, 1964 for the street lighting of the City of Providence.

The total net amount of the bill is \$42,388.26

Very truly yours,

A handwritten signature in cursive script, reading "Peter J. Hicks, Jr.".

Peter J. Hicks, Jr.
PUBLIC SERVICE ENGINEER

PJH, JR: jd

IN CITY COUNCIL
APR 16 1964

APPROVED:

A handwritten signature in cursive script, reading "Vincent Vespia".
CLERK

Received of Department of City Clerk
April 17, 1964

A handwritten signature in cursive script, reading "E. A. Tall".

CITY OF PROVIDENCE
RHODE ISLAND

LAW DEPARTMENT

WILLIAM E. McCABE

CITY SOLICITOR

HARRY GOLDSTEIN

VINCENT A. RAGOSTA

DAVID J. KEHOE

AMEDEO C. MEROLLA

ASSISTANTS

GUERRINO A. BROSCO

CLAIMS ADJUSTER

April 6, 1964.

To the Honorable the Members of
the City Council,
City Hall,
Providence, R.I.

Gentlemen:

I respectfully inform you that I have this day
appointed VINCENT J. PICCIRILLI as Fourth Assistant
City Solicitor, to succeed Amedeo C. Merolla, who
resigned.

Very truly yours,

William E. McCabe

CITY SOLICITOR

WEM:RAF

IN CITY COUNCIL

APR 16 1964

READ:

WHEREUPON IT IS ORDERED THAT
THE SAME BE RECEIVED.

Vincent Vespia
CLERK

State of Rhode Island and Providence Plantations

THE CITY OF



PROVIDENCE

I, VINCENT J. PICCIRILLI, do
solemnly swear that I will support the Constitution of the United States
and of the State of Rhode Island and that I will faithfully discharge
the duties of the office of

FOURTH ASSISTANT CITY SOLICITOR

to the best of my ability.

Vincent Piccirilli

~

I, William E. McCabe, City Solicitor
do hereby certify that on the 9th day of April, A. D. 1964,
I did administer unto Vincent J. Piccirilli
duly appointed to the office of

Fourth Assistant City Solicitor

the above subscribed oath.

William E. McCabe



JOSEPH C. KEEGAN
FINANCE DIRECTOR

WALTER H. REYNOLDS
MAYOR

OFFICE OF THE FINANCE DIRECTOR
CITY HALL, PROVIDENCE, RHODE ISLAND 02903

The Honorable The City Council
of the City of Providence

Gentlemen:

In accordance with City Council
Resolution No.61, approved February 2, 1962,
I hereby report the following gifts which
have been deposited to the credit of the
"Mary Elizabeth Sharpe Fund":

August 6, 1963 - \$250.00 from the
Primrose Garden Club

January 2, 1964 - \$1500.00 from
Mary Elizabeth Sharpe

April 2, 1964 - \$1300.00 from
Mary Elizabeth Sharpe.


Joseph C. Keegan
Finance Director

JCK:mf


April 3, 1964

IN CITY COUNCIL

APR 16 1964

READ:

WHEREUPON IT IS ORDERED THAT
THE SAME BE RECEIVED.


CLERK