



222

CITY OF PROVIDENCE • RHODE ISLAND • Walter H. Reynolds • Mayor

DEPARTMENT OF PUBLIC WORKS

Charles F. McElroy

Director

John E. Meade

Deputy Director

CITY HALL

April 13, 1960

To the Honorable Mayor
and City Council.

Gentlemen:

The following is a list of Highway Curbing Assessments, prepared by the Director of Public Works and certified to the City Council for approval:

Ainsworth St. from Douglas Ave. to Caxton St.	\$1,125.02
Appian St. from No. Line Corina St. west of Appian St. to North Line	
Corina St. east of Appian Street.	441.15
Bingham St. from Branch Ave. to Caxton Street.	1,152.96
Carder St. from Caxton St. to N'y line of Burton Street.	989.28
Caxton St. from Easterly Line of Carder St. to Westerly Line.	1,856.95
Corina St. from Easterly Line of Appian St. to Glasgow Street.	1,941.54
Eliza St. from Hartford Ave. to North Line Thornton Street.	2,821.16
Garibaldi Ave. from Langdon St. to Stanhope Street.	2,098.32
Glasgow St. from Corina St. to Hawkins Street.	1,750.39
Glasgow St. from Hawkins St. Southerly to an Angle and Est'ly to Salina St.	2,297.77
Josa St. from Langdon St. to City Line.	785.06
Laban St. from end of Curbed Portion to Plainfield Street.	1,844.33
Longfellow Terrace from Longfellow St. to Roger Williams Ave.	3,221.22
Manila St. from Burns St. to City Line.	1,445.65
McMillen St. from Ascham St. to Portion Built.	1,367.44
Riverdale St. from Manton Ave. to Northerly Termination.	1,265.37
Roger Williams Ave. from Elmwood Ave. to Melrose Street.	4,306.48
Smart St. from Argol St. to West Line of Job Street.	2,040.83
Sunbury St. from River Ave. to Range Southerly Line of Farmer St.	1,092.37
Thurston St. from Elmwood Ave. to Its Westerly Termination.	1,650.76
Wadsworth St. from Sorrento St. to Expressway Service Road.	2,515.89
Windmill St. from Portion Already received to City Line.	5,756.78
	\$43,766.72

IN CITY COUNCIL

APR 21 1960

APPROVED:

Reverett Wheeler
CLERK

Very truly yours,

Charles F. McElroy
Director of Public Works.

FILED

APR 13 3 52 PM '60

CITY CLERK'S OFFICE
PROVIDENCE, R.I.

OFFICE OF THE DIRECTOR OF PUBLIC WORKS

Providence, R. I.

Cost of curbstones set on Ainsworth St. from Douglas Ave. to Caxton St.

under resolution of the City Council,

passed March 6, 1959, ascertained by the Director of Public Works of the City of Providence, and submitted to the City Council of said City, in compliance with Chapter 73, Section 30, of the General Laws of 1938, for approval.

Assessor's Plat	Number Lot	NAME	QUANTITY		AMOUNT		Date of Demand	Date of Payment
78	189	Michael Capobianco 1073 Douglas Ave.	71.10ft.st.curb.	2.78	197.66			
			2-2ft.rad.cors.	12.92	25.84			
78	201	" " " " " "	100.00ft.st.curb.	2.78	278.00			
			12.6ft.8'rad."	4.85	61.11			
			171.10ft.st.curb.	2.78	475.66			
			12.6ft.8'rad."	4.85	61.11			
			2-2ft.rad.cors.	12.92	25.84	562.61		
78	188	Thomas A. & Marguerite V. Corbett, JT. 1065 Douglas Ave.	72.30ft.st.curb.	2.78	200.99			
			1-2ft.rad.cor.	12.92	12.92			
78	202	" " " " " "	98.90ft.st.curb.	2.78	274.95			
			1-2ft.rad.cors.	12.92	12.92			
			12.5ft.8'rad.curb	4.85	60.63			
			171.20ft.st.curb.	2.78	475.94			
			12.5ft.8'rad. "	4.85	60.63			
			2-2ft.rad.cors.	12.92	25.84	562.41		
IN CITY COUNCIL								
APR 21 1960								
APPROVED:								
[Signature]								
CLERK								
Total,					\$	1,125.02		

OFFICE OF THE DIRECTOR OF PUBLIC WORKS

Providence, R. I.

Cost of curbstones set on Appian St. from North Line Corina St. west of Appian St. to North Line Corina St. east of Appian St. under resolution of the City Council, passed March 6, 1959, ascertained by the Director of Public Works of the City of Providence, and submitted to the City Council of said City, in compliance with Chapter 73, Section 30, of the General Laws of 1938, for approval.

Assessor's Plat	Number Lot	NAME	QUANTITY	AMOUNT	Date of Demand	Date of Payment
99	138	State of Rhode Island and Prov. Plantations Div. of Forest, Parks, & Playways, State Office Bldg. Prov., R.I.	<i>Capt. of Education U.V. 4/25/62</i> <i>Hayed street</i> 36.53ft.st.curb. 2.78 101.55 43.0ft.32'rad." 4.85 208.55	310.10		
99	139	Giuseppe Cipriano & wf. Fanny, JT. 31 Appian St.	28.30ft.st.curb. 2.78 78.67 10.8ft. 8'rad." 4.85 52.38	131.05		
IN CITY COUNCIL <i>April, 21, 1960</i> APPROVED: <i>D. Everett Whelan</i> CLERK				Total, \$ 441.15		

OFFICE OF THE DIRECTOR OF PUBLIC WORKS

Providence, R. I.

Cost of curbstones set on Bingham St. from Branch Ave. to Caxton St.

under resolution of the City Council, passed March 6, 1959, ascertained by the Director of Public Works of the City of Providence, and submitted to the City Council of said City, in compliance with Chapter 73, Section 30, of the General Laws of 1938, for approval.

Assessor's Plat	Number Lot	NAME	QUANTITY	AMOUNT	Date of Demand	Date of Payment
78	209	Luigi Orlando & wf. Rose P. JT. 1529 Mineral Spring Ave. North Prov., R.I.	73.00ft.st.curb. 2.78 202.94 1-2ft.rad.cor. 12.92 12.92			
78	267	" " " " "	84.60ft.st.curb. 2.78 235.19 12.5ft.8'rad." 4.85 60.63 3-2ft.rad.cors. 12.92 38.76 157.60ft.st.curb. 2.78 438.13 12.5ft.8'rad." 4.85 60.63 4-2ft.rad.cors. 12.92 51.68	550.44		
78	212	Church of St. Josephs Geneva, R.I. 999 Branch Ave. c/o Pastor of St. Edwards Church	94.75ft.st.curb. 2.78 263.41 100.00ft.st.curb. 2.78 278.00 12.6ft.8'rad. " 4.85 61.11 194.75ft.st.curb. 2.78 541.41 12.6ft.8'rad. " 4.85 61.11	602.52		
78	266	" " " " " "				
IN CITY COUNCIL April 21, 1960 APPROVED: D. Everett Whelan CLERK				Total, \$ 1,152.96		

OFFICE OF THE DIRECTOR OF PUBLIC WORKS

Providence, R. I.

Cost of curbstones set on Carder St. from Caxton St. to N. ly line of Burton St.

under resolution of the City Council, passed March 6, 1959, ascertained by the Director of Public Works of the City of Providence, and submitted to the City Council of said City, in compliance with Chapter 73, Section 30, of the General Laws of 1938, for approval.

Assessor's Plat	Number Lot	NAME	QUANTITY			AMOUNT	Date of Demand	Date of Payment
78	274	Gustave A. Brown 2 Bingham St.	34.80ft.st.curb.	2.78	96.74	96.74		
78	273	Giovanni Mollicone 1/2 in fee & 1/2 for life 6 Bingham St.	27.10ft.st.curb.	2.78	75.34	101.18		
			2-2ft.rad.cors.	12.92	25.84			
78	275	Antonio & Giovannina Campagnone 86 Welfare Ave. Norwood, R.I.	25.90ft.st.curb.	2.78	72.00	189.30		
			2-2ft.rad.cors.	12.92	25.84			
78	276	" " " " " "	28.25ft.st.curb.	2.78	78.54			
			1-2ft.rad.cor.	12.92	12.92			
			54.15ft.st.curb.	2.78	150.54			
			3-2ft.rad.cors.	12.92	38.76			
78	277	Antonio Campagnone & wf. Giovannina, JT. 86 Welfare Ave. Norwood, R.I.	22.35ft.st.curb.	2.78	62.13	75.05		
			1-2ft.rad.cor.	12.92	12.92			
78	291	Church of St. Josephs Geneva, R.I. 999Branch Ave. c/o Pastor of St. Edwards Church	128.00ft.st.curb.	2.78	355.84	455.71		
			12.6ft.8'rad. "	4.85	61.11			
			3-2ft.rad.cors.	12.92	38.76			
78	280	Stefano Caruso & wf. Susie, JT. 43 Burton St.	21.00ft.st.curb.	2.78	58.38	71.30		
			1-2ft.rad.cor.	12.92	12.92			
IN CITY COUNCIL April 21, 1960 APPROVED: N. Everett Whelan CLERK								
Total,						\$ 989.28		

OFFICE OF THE DIRECTOR OF PUBLIC WORKS

Providence, R. I.

Cost of curbstones set on Caxton St. from Easterly Line of Carder St. to Westerly Line.

under resolution of the City Council, passed March 6, 1959, ascertained by the Director of Public Works of the City of Providence, and submitted to the City Council of said City, in compliance with Chapter 73, Section 30, of the General Laws of 1938, for approval.

Assessor's Plat	Number Lot	NAME	QUANTITY			AMOUNT	Date of Demand	Date of Payment
78	267	Luigi Orlando & wf. Rose P., JT. 1529 Mineral Spring Ave. North Prov., R.I.	48.48ft.st.curb.	2.78	134.77	134.77		
78	268	Alfred E. Ewing Jr. & wf. Evelyn B. JT. 1019 Branch Ave.	30.53ft.st.curb.	2.78	84.87	110.71		
			2-2ft.rad. cors.	12.92	25.84			
78	269	Anthony Campopiano 1023 Branch Ave.	34.09ft.st.curb.	2.78	94.77	120.61		
			2-2ft.rad.cors.	12.92	25.84			
78	270	Angelo M. Parente 365 Mt. Pleasant Ave.	27.36ft.st.curb.	2.78	76.06			
			2-2ft.rad.cors.	12.92	25.84			
78	204	" " " " " "	17.24ft.st.curb.	2.78	47.93	243.04		
			2-2ft.rad.cors.	12.92	25.84			
			13.89ft.74"Rad.	4.85	67.37			
			44.60ft.st.curb.	2.78	123.99			
			13.89ft.74"Rad.	4.85	67.37			
			4-2ft.rad.cors.	12.92	51.68			
78	202	Thomas A., Marguerite V. Corbett, JT. 1065 Douglas Ave.	42.60ft.st.curb.	2.78	118.43	128.18		
			2.01ft.74"rad "	4.85	9.75			
78	274	Gustave A. Brown 2 Bingham St.	58.30ft.st.curb.	2.78	162.07	248.54		
			12.5ft.8"rad. "	4.85	60.63			
			2-2ft.rad.cors.	12.92	25.84			
78	272	James J. Lyons Jr. & wf. Marion M. JT. 7 Caxton St.	223.74ft.st.curb.	2.78	622.00	782.67		
			27.8ft.50"rad."	4.85	134.83			
			2-2ft.rad.cors.	12.92	25.84			
78	291	Church of St. Josephs Geneva, R.I. 999 Branch Ave. c/o Pastor of St. Edwards Ch.	1-2ft.rad.cor.	12.92	12.92	12.92		
78	266	Church of St. Josephs Geneva R.I. 999Branch Ave. c/o Pastor of St. Edwards Church	5.70ft.st.curb.	2.78	15.85	75.51		
			12.3ft.8"rad."	4.85	59.66			
			Total,		\$	1,856.95		

IN CITY COUNCIL

APPROVED: April 21, 1960

D. Everett Whelan
CLERK

Director of Public Works

OFFICE OF THE DIRECTOR OF PUBLIC WORKS

Providence, R. I.

Cost of curbstones set on Corina St. from Easterly line of Appian St. to Glasgow St.

under resolution of the City Council,

passed March 6, 1959

, ascertained by the Director of Public Works of the City of Providence, and submitted to the City Council of said City, in compliance with Chapter 73, Section 30, of the General Laws of 1938, for approval.

Assessor's Plat	Number Lot	NAME	QUANTITY		AMOUNT	Date of Demand	Date of Payment
99	138	State of Rhode Island and Prov. Plantations Div. of Forest, Parks & Highways, State Office Bldg. Providence, R.I.	<i>Dept. of Education V.B. 4/25/62 Hoyes street</i> 358.57ft.st.curb. 2.78 996.82		996.82		
99	139	Giuseppe Cipriano & wf. Fanny, JT. 31 Appian St.	55.96ft.st.curb. 2.78	155.56			
99	438	" " " " "	24.70ft.st.curb. 2.78	68.67			
			80.66ft.st.curb. 2.78	224.23	224.23		
99	439	Salvatore Giuliano & wf. Anna C. JT. 47 Corina St.	32.70ft.st.curb. 2.78	90.91			
			2-2ft.rad.cors. 12.92	25.84	116.75		
99	440	Rosina Patullo wife Nicola 55 Corina St.	29.55ft.st.curb. 2.78	82.15			
			2-2ft.rad.cors. 12.92	25.84	107.99		
99	441	Louis Iacchei & wf. Jennie, JT. 22 Anchor St.	25.10ft.st.curb. 2.78	69.78			
			2-2ft.rad.cors. 12.92	25.84	95.62		
99	442	Domenico Ravita & wf. Louise, JT. $\frac{1}{2}$ and Rose Pelosi $\frac{1}{2}$ 61 Corina St.	29.70ft.st.curb. 2.78	82.57			
			1-2ft.rad.cor. 12.92	12.92			
			1 Spencer Cor. 4.00	4.00	99.49		
99	443	Pasquale Pacia Estate 65 Corina St.	23.90ft.st.curb. 2.78	66.44			
			2-2ft.rad.cors. 12.92	25.84			
99	444	" " " " " "	40.00ft.st.curb. 2.78	111.20			
			63.90ft.st.curb. 2.78	177.64			
			2-2ft.rad.cors. 12.92	25.84	203.48		
99	445	Salvatore F. Santoro & wf. Josephine E. JT. 71 Corina St.	34.95ft.st.curb. 2.78	97.16	97.16		
Total,					\$ 1,941.54		

IN CITY COUNCIL

April 21, 1960

APPROVED:

Deverett Whelan
CLERK

Director of Public Works

OFFICE OF THE DIRECTOR OF PUBLIC WORKS

Providence, R. I.

Cost of curbstones set on Eliza St. from Hartford Ave. to North Line Thornton St.

.....under resolution of the City Council,
passed May 2, 1958, ascertained by the Director of Public Works of the City of Providence, and submitted to the City Council of said City, in compliance with Chapter 73, Section 30, of the General Laws of 1938, for approval.

Sheet # 1

Assessor's Plat	Number Lot	NAME	QUANTITY		AMOUNT	Date of Demand	Date of Payment
112	346	Hartford Development Corporation 564 Hartford Ave.	139.65ft.st.curb.	2.78	388.23		
			2-2ft.rad.cors.	12.92	25.84		
112	366	" " " " " "	361.35ft.st.curb.	2.78	1004.55		
			501.00ft.st.curb.	2.78	1392.78		
			2-2ft.rad.cors.	12.92	25.84	1418.62	
115	434	Rose Magnanini 586 Hartford Ave.	60.60ft.st.curb.	2.78	168.47	168.47	
115	431	Amalio DeAngelis & wf. Yolanda, JT. 91 Ophelia St.	55.80ft.st.curb.	2.78	155.12		
			2-2ft.rad.cors.	12.92	25.84	180.96	
115	430	Alberto Baldini & wf. Angelina, JT. 176 Eliza St.	39.90ft.st.curb.	2.78	110.92		
115	429	" " " " " "	23.35ft.st.curb.	2.78	64.91		
			2-2ft.rad.cors.	12.92	25.84		
			63.25ft.st.curb.	2.78	175.83		
			2-2ft.rad.cors.	12.92	25.84	201.67	
115	428	Mary Inglesi 172 Eliza St.	32.45ft.st.curb.	2.78	90.21		
			1-2ft.rad.cor.	12.92	12.92	103.13	
115	427	Ronald B. Inglesi & wf. Marie A. JT. 172 Eliza St.	27.45ft.st.curb.	2.78	76.31		
			1-2ft.rad.cor.	12.92	12.92	89.23	
115	426	Nellie & William T. Harsche, JT. 154 Eliza St.	40.12ft.st.curb.	2.78	111.53		
115	425	" " " " " "	24.63ft.st.curb.	2.78	68.47		
			2-2ft.rad.cors.	12.92	25.84		
			64.75ft.st.curb.	2.78	180.00		
			2-2ft.rad.cors.	12.92	25.84	205.84	
115	424	Albert C. Sternberg 150 Eliza St.	27.30ft.st.curb.	2.78	75.89		
			1-2ft.rad.cor.	12.92	12.92		
			1 Spencer cor.	4.00	4.00	92.81	
Amount Carried Forward			Total,		\$	2,460.73	

IN CITY COUNCIL

April 21, 1960

APPROVED:

Deverett Whelan
CLERK

Director of Public Works

Assessor's Plat	Number Lot	NAME	QUANTITY	AMOUNT	Date of Demand	Date of Payment
		Amount brought forward,		\$ 2,460.73		
115	423	Giovanni Sardelli & wife Angelina 146 Eliza St.	26.80ft.st.curb. 2.78 74.50 2-2ft.rad.cors. 12.92 25.84	100.34		
115	422	Mary Pella 27 Ringgold St.	24.30ft.st.curb. 2.78 67.56 2-2ft.rad.cors. 12.92 25.84			
115	421	" " " "	37.98ft.st.curb. 2.78 105.58 12.6ft.8'rad. " 4.85 61.11 62.28ft.st.curb. 2.78 173.14 12.6ft.8'rad." 4.85 61.11 2-2ft.rad.cors. 12.92 25.84	260.09		
		Total,	\$	2,821.16		

IN CITY COUNCIL

APR 21 1960

APPROVED:

Deverett Whelan
CLERK

Director of Public Works

OFFICE OF THE DIRECTOR OF PUBLIC WORKS

Providence, R. I.

Cost of curbstones set on Garibaldi Ave. from Langdon St. to Stanhope St.

under resolution of the City Council, passed Nov. 2, 1958, ascertained by the Director of Public Works of the City of Providence, and submitted to the City Council of said City, in compliance with Chapter 73, Section 30, of the General Laws of 1938, for approval.

Assessor's Plat	Number Lot	NAME	QUANTITY			AMOUNT		Date of Demand	Date of Payment
97	466	Louis Palmisciano & wf. Eofia, JT. 5 Slocum St.	79.64ft.st.curb.	2.78	221.40	221.40			
97	467	Antonio Gallo 9 Udell St.	19.85ft.st.curb.	2.78	55.18				
			2-2ft.rad.cors.	12.92	25.84				
97	468	" " " " " "	40.00ft.st.curb.	2.78	111.20				
			59.85ft.st.curb.	2.78	166.38				
			2-2ft.rad.cors.	12.92	25.84	192.22			
97	469	Joseph A. Famiglietti & wf. Mary C., JT. P.O. Box 358, Prov.R.I.	40.00ft.st.curb.	2.78	111.20				
97	470	" " " " " "	34.90ft.st.curb.	2.78	97.02				
97	471	" " " " " "	40.00ft.st.curb.	2.78	111.20				
97	472	" " " " " "	40.00ft.st.curb.	2.78	111.20				
			154.90ft.st.curb.	2.78	430.62	430.62			
97	473	Joseph Iannetta & wf. Mary A. JT. 179 Langdon St.	40.00ft.st.curb.	2.78	111.20				
97	474	" " " " " "	40.00ft.st.curb.	2.78	111.20				
97	475	" " " " " "	4.11ft.st.curb.	2.78	11.43				
			84.11ft.st.curb.	2.78	233.83	233.83			
97	486	Joseph A. Famiglietti & wf. Mary, JT. P.O.Box358, Prov.R.I.	85.69ft.st.curb.	2.78	238.22				
97	482	" " " " " "	117.70ft.st.curb.	2.78	327.21				
			2-2ft.rad.cors.	12.92	25.84				
97	481	" " " " " "	40.00ft.st.curb.	2.78	111.20				
97	480	" " " " " "	40.00ft.st.curb.	2.78	111.20				
97	479	" " " " " "	40.00ft.st.curb.	2.78	111.20				
97	478	" " " " " "	34.31ft.st.curb.	2.78	95.38				
			357.70ft.st.curb.	2.78	994.41				
			2-2ft.rad.cors.	12.92	25.84	1020.25			
Total,					\$	2,098.32			

IN CITY COUNCIL
APR 21 1960

APPROVED:

Everett Wilson
CLERK

Director of Public Works

OFFICE OF THE DIRECTOR OF PUBLIC WORKS

Providence, R. I.-----

Cost of curbstones set on Glasgow St. from Corina St. to Hawkins St.-----

-----under resolution of the City Council,
passed March 6, 1959-----, ascertained by the Director of Public Works of the City of Providence, and submitted to the City Council of said City, in compliance with Chapter 73, Section 30, of the General Laws of 1938, for approval.

Assessor's Plat	Number Lot	NAME	QUANTITY	AMOUNT	Date of Demand	Date of Payment
99	138	State of Rhode Island and Prov. Plantations Div. of Forest, Parks & Playways, State Office Bldg. Prov., R.I.	<i>Dept. of Education R.I. Hayes street</i> 40.90ft.st.curb. 2.78 113.70	113.70		
99	457	Tom W. Burchett & wf. Palma V. JT. 60 Hawkins St.	75.10ft.st.curb. 2.78 208.78 12.6ft.8'rad." 4.85 61.11	269.89		
99	255	Societa Mutuo Soccorso Maria Santissima Della Carita 17 Atlas St.	74.95ft.st.curb. 2.78 208.36 12.6ft.8'rad." 4.85 61.11			
99	195	" " " " " "	79.95ft.st.curb. 2.78 222.26 154.90ft.st.curb. 2.78 430.62 12.6ft.8'rad. " 4.85 61.11	491.73		
99	445	Salvatore F. Santoro & wf. Josephine E. JT. 71 Corina St.	60.50ft.st.curb. 2.78 168.19 12.6ft.8'rad. " 4.85 61.11 2-2ft.rad.cors. 12.92 25.84	255.14		
99	446	John Santoro & wf. Martha, JT. 36 Anchor St.	58.20ft.st.curb. 2.78 161.80 2-2ft.rad.cors. 12.92 25.84	187.64		
99	245	Antonio Quattrocchio 76 Hawkins St.	75.50ft.st.curb. 2.78 209.89			
99	197	" " " " "	80.00ft.st.curb. 2.78 222.40 155.50ft.st.curb. 2.78 432.29	432.29		
Total,			\$	1,750.39		

IN CITY COUNCIL
APR 21 1960

APPROVED:

Deverett Whelan
CLERK

Director of Public Works

OFFICE OF THE DIRECTOR OF PUBLIC WORKS

Providence, R. I.-----

Cost of curbstones set on Glasgow Street from Hawkins St. southerly to an Angle
and Easterly to Salina St.-----under resolution of the City Council,
passed March 6, 1959-----, ascertained by the Director of Public Works of the City of Provi-
dence, and submitted to the City Council of said City, in compliance with Chapter 73, Section 30,
of the General Laws of 1938, for approval.

Sheet # 1

Assessor's Plat	Number Lot	NAME	QUANTITY			AMOUNT	Date of Demand	Date of Payment
70	63	Filomena Brocchi widow Bernardo 66 Tappan St.	78.15ft.st.curb.	2.78	217.26	243.10		
			2-2ft.rad.cors.	12.92	25.84			
70	109	Angelina G. Ciccone 69 Hawkins St.	59.19ft.st.curb.	2.78	164.55	190.39		
			2-2ft.rad.cors.	12.92	25.84			
70	114	Teresa Albanese 49 Tappan St.	16.15ft.st.curb.	2.78	44.90			
			2-2ft.rad.cors.	12.92	25.84			
70	183	" " " " "	40.00ft.st.curb.	2.78	111.20			
			56.15ft.st.curb.	2.78	156.10	181.94		
			2-2ft.rad.cors.	12.92	25.84			
70	545	Joseph Tenerelli & wf. Jennie, JT. 182 Salina St.	80.40ft.st.curb.	2.78	223.52	560.93		
			12.6ft. 8'rad."	4.85	61.11			
			2-2ft.rad.cors.	12.92	25.84			
76	312	" " " " " "	80.80ft.st.curb.	2.78	224.62			
			2-2ft.rad.cors.	12.92	25.84			
			161.20ft.st.curb.	2.78	448.14			
			12.6ft. 8'radcurb.	4.85	61.11			
			4-2ft.rad.cors.	12.92	51.68			
76	295	Gaetano Passarelli & Elviro Passarelli 120 Yorkshire St.	31.35ft.st.curb.	2.78	87.15	138.83		
			4-2ft.rad.cors.	12.92	51.68			
76	304	Nicholas Passarelli & wf. Emma, JT. 10 Glasgow St.	40.02ft.st.curb.	2.78	111.26	111.26		
76	303	Francesco Sciotto & wf. Rosa Estate 200 Salina St.	20.20ft.st.curb.	2.78	56.16	82.00		
			2-2ft.rad.cors.	12.92	25.84			
76	302	Romeo Quattrocchio 64 Hawkins St.	40.00ft.st.curb.	2.78	111.20	111.20		
Amount Carried Forward			Total		\$	1,619.65		

IN CITY COUNCIL
APR 21 1960

APPROVED:

Everett Helan
CLERK

Director of Public Works

OFFICE OF THE DIRECTOR OF PUBLIC WORKS

Providence, R. I.

Cost of curbstones set on Josa St. from Langdon St. to City Line.

under resolution of the City Council,

passed July 3, 1958, ascertained by the Director of Public Works of the City of Providence, and submitted to the City Council of said City, in compliance with Chapter 73, Section 30, of the General Laws of 1938, for approval.

Assessor's Plat	Number Lot	NAME	QUANTITY			AMOUNT	Date of Demand	Date of Payment
97	710	Giovannina Ciliente 311 Langdon St.	79.95ft.st.curb.	2.78	222.26	222.26		
97	712	Raffaele DiFilippo & wf. Erminia, JT. 12 Josa St.	35.95ft.st.curb.	2.78	99.94	125.78		
			2-2ft.rad.cors.	12.92	25.84			
97	713	Anthony J. Barone & wf. Rose M. JT. 305 Langdon St.	74.70ft.st.curb.	2.78	207.67	207.67		
97	716	Anthony J. Barone & Rose M. Barone JT. 305 Langdon St.	40.00ft.st.curb.	2.78	111.20	229.35		
97	717	" " " " " "	40.00ft.st.curb.	2.78	111.20			
97	209	" " " " " "	2.50ft.st.curb.	2.78	6.95			
			82.50ft.st.curb.	2.78	229.35			
Total,			\$			785.06		

IN CITY COUNCIL
APR 21 1960

APPROVED:

Robert Whelan
CLERK

Director of Public Works

OFFICE OF THE DIRECTOR OF PUBLIC WORKS

Providence, R. I.

Cost of curbstones set on Laban St. from End of Curbed Portion to Plainfield St.

under resolution of the City Council, passed March 6, 1959, ascertained by the Director of Public Works of the City of Providence, and submitted to the City Council of said City, in compliance with Chapter 73, Section 30, of the General Laws of 1938, for approval.

Assessor's Plat	Number Lot	NAME	QUANTITY	AMOUNT	Date of Demand	Date of Payment
105	381	Pasqualina Napolitano wid. Michele 27 Laban St.	2.85ft.st.curb. 2.78 7.92 2-2ft.rad.cors. 12.92 25.84	33.76		
105	382	Giacinta Ramieri 25 Laban St.	24.85ft.st.curb. 2.78 69.08 10.35ft.84.25'rad.4.85 50.20 2 Spencer cors. 4.00 8.00	127.28		
105	383	Rosa DiFraia & Luigi DiFraia, JT. 21 Laban St.	14.50ft.84.25'rad.4.85 70.33	70.33		
105	418	The New York, New Haven and New Haven Conn. Hartford Railroad Co. Tax Agent, 54 Meadow St. New Haven, Conn.	232.90ft.st.curb. 2.78 647.46 15.8ft.10'rad. " 4.85 76.63 9.95ft.84.25'rad. 4.85 48.26	772.35		
105	353	Vito D'Ambra & wf. Mary, JT. 24 Laban St.	12.00ft.st.curb. 2.78 33.36			
105	352	" " " " " "	29.03ft.st.curb. 2.78 80.70 27.90ft.50.25'rad.4.85 135.32			
105	351	" " " " " "	92.52ft.st.curb. 2.78 257.21 133.55ft.st.curb. 2.78 371.27 27.90ft.50.25'rad.4.85 135.32	506.59		
105	350	Peter E. Chapdelaine & wf. Beatrice L., JT. 11 Whittier Ave.	80.85ft.st.curb. 2.78 224.76 17.2ft.8'rad. " 4.85 83.42 2-2ft.rad.cors. 12.92 25.84	334.02		
Total,			\$	1,844.33		

IN CITY COUNCIL
APR 21 1960

APPROVED:

D. Everett Whelan
CLERK

Director of Public Works

OFFICE OF THE DIRECTOR OF PUBLIC WORKS

Providence, R. I.

Cost of curbstones set on.....Longfellow Terrace from Longfellow St. to.....

.....Roger Williams Ave.

.....under resolution of the City Council,

passed.....Nov. 21, 1958.....

ascertained by the Director of Public Works of the City of Providence, and submitted to the City Council of said City, in compliance with Chapter 73, Section 30, of the General Laws of 1938, for approval.

Sheet # 1

Assessor's Plat	Number Lot	NAME	QUANTITY			AMOUNT	Date of Demand	Date of Payment
60	101	United Transit Company 265 Melrose St.	589.10ft.st.curb.	2.78	1637.70			
			15.7ft. 10'rad."	4.85	76.15	1713.85		
60	7	John J. Costello & wf. Wanda, JT. 3 Longfellow Ter.	44.39ft.st.curb.	2.78	123.40	123.40		
60	85	John Oliver & Mary Oliver, JT. 7 Longfellow Ter.	36.36ft.st.curb.	2.78	101.08			
			2-2ft.rad.cors.	12.92	25.84	126.92		
60	83	James A. Armstrong & wf. Florence A. JT. 11 Longfellow Ter.	35.77ft.st.curb.	2.78	99.44			
			2-2ft.rad.cors.	12.92	25.84	125.28		
60	81	James J. Marley & wf. Charlotte J. JT. 94 Warrington St.	34.77ft.st.curb.	2.78	96.66			
			2-2ft.rad.cors.	12.92	25.84	122.50		
60	79	Frank R. MacRae & wf. Grace E., JT. 17 Longfellow Ter.	35.86ft.st.curb.	2.78	99.69			
			1-2ft.rad.cor.	12.92	12.92			
			1 Spencer Cor.	4.00	4.00	116.61		
60	87	City Investment Company 226 Gallatin St.	15.05ft.st.curb.	2.78	41.84			
			4-2ft.rad.cors.	12.92	51.68	93.52		
60	135	Morris Rebe & wf. Ida 25-27 Longfellow Ter.	35.79ft.st.curb.	2.78	99.50			
			2-2ft.rad.cors.	12.92	25.84	125.34		
60	30	Katherine V. & Leo G. Arnold, JT. 109 Massachusetts Ave.	34.27ft.st.curb.	2.78	95.27			
			2-2ft.rad.cors.	12.92	25.84	121.11		
60	29	David Bloomberg & wf. Johanna, JT. 35 Longfellow Ter.	33.57ft.st.curb.	2.78	93.32			
			2-2ft.rad.cors.	12.92	25.84	119.16		
Amount Carried Forward			Total,			\$	2,787.69	

Director of Public Works

Robert Whelan

Assessor's Plat	Number Lot	NAME	QUANTITY			AMOUNT	Date of Demand	Date of Payment
		<i>Amount brought forward,</i>			\$	2,787.69		
60	157	Isadore Druckman & wf. Beatrice M. 221 Massachusetts Ave.	36.56ft.st.curb.	2.78	101.64			
			2-2ft.rad.cors.	12.92	25.84	127.48		
60	139	City Investment Co; 226 Gallatin St.	33.22ft.st.curb.	2.78	92.35			
			2-2ft.rad.cors.	12.92	25.84	118.19		
60	102	David E. DiSano & wf. Carmela C. JT. 47 Longfellow Ter.	30.89ft.st.curb.	2.78	85.87			
			15.7ft. 10'rad."	4.85	76.15			
			2-2ft.rad.cors.	12.92	25.84	187.86		
<i>Total,</i>						\$ 3,221.22		

IN CITY COUNCIL

APR 21 1960

APPROVED:

N. Everett Whelan
CLERK

Director of Public Works

OFFICE OF THE DIRECTOR OF PUBLIC WORKS

Providence, R. I.-----

Cost of curbstones set on-----Manila St. from Burns St. to City Line-----

-----under resolution of the City Council,
passed-----July 3, 1958-----, ascertained by the Director of Public Works of the City of Provi-
dence, and submitted to the City Council of said City, in compliance with Chapter 73, Section 30,
of the General Laws of 1938, for approval.

Assessor's Plat	Number Lot	NAME	QUANTITY			AMOUNT	Date of Demand	Date of Payment
79	388	John Izzo 137 Burns St.	62.10ft.st.curb.	2.78	172.64	198.48		
			2-2ft.rad.cors.	12.92	25.84			
79	425	Joseph Zingale & wf. Victoria, JT. 118 Lubec St.	59.20ft.st.curb.	2.78	164.58	190.42		
			2-2ft.rad.cors.	12.92	25.84			
79	435	Victor Famiglietti & wf. Angela M. JT. 167 Ledge St.	79.95ft.st.curb.	2.78	222.26	222.26		
79	463	Frank Prete 491 Branch Ave.	31.00ft.st.curb.	2.78	86.18	86.18		
79	389	Salvatore Addeo & wf. Mary P. Jt. Ten $\frac{1}{2}$ & Lena Petorella $\frac{1}{2}$ 112 Lubec St.	80.00ft.st.curb.	2.78	222.40	431.46		
79	424	" " " " " "	75.20ft.st.curb.	2.78	209.06			
			155.20ft.st.curb.	2.78	431.46			
79	436	Daniel LaPolla 55 Forbes St.	79.80ft.st.curb.	2.78	221.84	221.84		
79	462	Frank Prete 491 Branch Ave.	24.88ft.st.curb.	2.78	69.17	95.01		
			2-2ft.rad.cors.	12.92	25.84			
Total,					\$	1,445.65		

IN CITY COUNCIL

APR 21 1960

APPROVED:

W. Everett Whelan
CLERK

Director of Public Works

OFFICE OF THE DIRECTOR OF PUBLIC WORKS

Providence, R. I.-----

Cost of curbstones set on.....McMillen St. from Ascham St. to Portion Built.....

-----under resolution of the City Council,
passed.....Nov. 21, 1958-----, ascertained by the Director of Public Works of the City of Provi-
dence, and submitted to the City Council of said City, in compliance with Chapter 73, Section 30,
of the General Laws of 1938, for approval.

Assessor's Plat	Number Lot	NAME	QUANTITY			AMOUNT	Date of Demand	Date of Payment
71	238	City of Providence Recreation Dept. , 161 FOUNTAIN	241.10ft.st.curb.	2.78	670.26	696.10		
			2-2ft.rad.cors.	12.92	25.84			
71	275	John & Concetta Ponta- relli, JT. 4 Luna St.	84.77ft.st.curb.	2.78	235.66	261.50		
			2-2ft.rad.cors.	12.92	25.84			
71	274	Velia Nicolo wife Alberico 8 Ascham St.	40.05ft.st.curb.	2.78	111.34	111.34		
71	273	Erminio Fascitelli 306 Hawkins St.	16.15ft.st.curb.	2.78	44.90	70.74		
			2-2ft.rad.cors.	12.92	25.84			
71	272	Rocco Santarcangelo & Albert Forti 11 Stone St.	40.04ft.st.curb.	2.78	111.31	111.31		
71	271	Domenica Iacavone 22 Stone St.	40.00ft.st.curb.	2.78	111.20	111.20		
71	270	Nunzio Micale & wf. Maria, JT. 24 Stone St.	1.89ft.st.curb.	2.78	5.25	5.25		
Total,					\$	1,367.44		

IN CITY COUNCIL

APR 21 1960

APPROVED:

D. Everett Whelan
CLERK

Director of Public Works

OFFICE OF THE DIRECTOR OF PUBLIC WORKS

Providence, R. I.

Cost of curbstones set on Riverdale St. from Manton Ave. to Northerly Termination

under resolution of the City Council, passed July 11, 1957, ascertained by the Director of Public Works of the City of Providence, and submitted to the City Council of said City, in compliance with Chapter 73, Section 30, of the General Laws of 1938, for approval.

Assessor's Plat	Number Lot	NAME	QUANTITY			AMOUNT	Date of Demand	Date of Payment
95	447	Michaelangelo Scichilone & wf. Frances. JT. 17 Asia St. Crans.R.I.	94.95ft.st.curb.	2.78	263.96			
			1-2ft.rad.cors.	12.92	12.92			
95	567	" " " " "	39.62ft.st.curb.	2.78	110.14			
			1-2ft.rad.cor.	12.92	12.92			
			134.57ft.st.curb.	2.78	374.10			
			2-2ft.rad.cors.	12.92	25.84	399.94		
95	259	Gennaro Dellatorre & wf. Pasqualina, JT. 698 Public St.	25.67ft.st.curb.	2.78	71.36			
			2-2ft.rad.cors.	12.92	25.84			
95	260	" " " " "	48.76ft.st.curb.	2.78	135.56			
			74.43ft.st.curb.	2.78	206.92			
			2-2ft.rad.cors.	12.92	25.84	232.76		
95	448	Albert A. Arpin & wf. Edna, JT. 122 Belmont Rd. Cranston, R.I.	74.86ft.st.curb.	2.78	208.11			
			2-2ft.rad.cors.	12.92	25.84	233.95		
95	450	Nicola Manganaro 12 Riverdale St.	36.54ft.st.curb.	2.78	101.58			
			2-2ft.rad.cors.	12.92	25.84	127.42		
95	452	Marion W. Palmer Wyoming, R.I.	37.30ft.st.curb.	2.78	103.69			
			2-2ft.rad.cors.	12.92	25.84	129.53		
95	451	Nancy Croce 4 Riverdale St.	41.70ft.st.curb.	2.78	115.93			
			2-2ft.rad.cors.	12.92	25.84	141.77		
Total,					\$	1,265.37		

IN CITY COUNCIL
APR 21 1960

APPROVED:

CLERK

Director of Public Works

OFFICE OF THE DIRECTOR OF PUBLIC WORKS

Providence, R. I.

Cost of curbstones set on Roger Williams Ave. from Elmwood Ave. to Melrose Street

.....under resolution of the City Council,

passed Nov. 21, 1958, ascertained by the Director of Public Works of the City of Providence, and submitted to the City Council of said City, in compliance with Chapter 73, Section 30, of the General Laws of 1938, for approval.

Assessor's Plat	Number Lot	NAME	QUANTITY			AMOUNT	Date of Demand	Date of Payment
60	67	Alfred Pistocco & wf. Elizabeth JT. 1009 Reservoir Ave. Cranston, R.I.	74.56ft.st.curb.	2.78	207.28	233.12		
			2-2ft.rad.cors.	12.92	25.84			
60	16	Emily H. Paine & Bessie R. Paine. JT. 887 Elmwood Ave.	71.26ft.st.curb.	2.78	198.10	223.94		
			2-2ft.rad.cors.	12.92	25.84			
60	5	Capitol Cadillac Co. of Prov. c/o John W. Stokes & Co. 315 Hosp. Tr. Bldg.	169.07ft.st.curb.	2.78	470.01	470.01		
60	102	David E. DiSano & wf. Carmela C. JT. 47 Longfellow Terrace	96.86ft.st.curb.	2.78	269.27	295.11		
			2-2ft.rad.cors.	12.92	25.84			
60	101	United Transit Company 265 Melrose St.	297.75ft.st.curb.	2.78	827.75	904.38		
			15.8ft. 10' rad.cur.	4.85	76.63			
88	120	Elmwood Post Mem. Association 856 Elmwood Ave.	172.00ft.st.curb.	2.78	478.16	504.00		
			2-2ft.rad.cors.	12.92	25.84			
88	113	Atlantic Refining Co. 260 So. Broad St. Phila. Pa.	214.85ft.st.curb.	2.78	597.28	623.12		
			2-2ft.rad.cors.	12.92	25.84			
60	18	Studley Land Co. 49 Westminster St.	332.55ft.st.curb.	2.78	924.49	1052.80		
			15.8ft. 10' rad."	4.85	76.63			
			4-2ft.rad.cors.	12.92	51.68			
Total,					\$	4306.48		

IN CITY COUNCIL
APR 21 1959

APPROVED:

Robert Whelan
CLERK

Director of Public Works

OFFICE OF THE DIRECTOR OF PUBLIC WORKS

Providence, R. I.

Cost of curbstones set on Smart Street from Argol St. to West Line of Job St.

under resolution of the City Council, passed May 2, 1958, ascertained by the Director of Public Works of the City of Providence, and submitted to the City Council of said City, in compliance with Chapter 73, Section 30, of the General Laws of 1938, for approval.

Assessor's Plat	Number Lot	NAME	QUANTITY			AMOUNT	Date of Demand	Date of Payment
77	650	Guido Pace & wf. Rose, JT. 90 Job St.	77.88ft.st.curb.	2.78	216.51	242.35		
			2-2ft.rad.cors.	12.92	25.84			
77	661	Oreste Fallone & wf. Lena, JT. 316 Hawkins St.	60.15ft.st.curb.	2.78	167.22	228.82		
			12.7ft.8'rad."	4.85	61.60			
77	662	Vincent Matrumalo & wf. Nancy, JT. 276 Admiral St.	34.88ft.st.curb.	2.78	96.97	158.57		
			12.7ft.8'rad. "	4.85	61.60			
77	663	John A. Mitchrone & wf. Rose M. JT. 125 Job St.	40.32ft.st.curb.	2.78	112.09	334.77		
77	673	" " " " " "	80.10ft.st.curb.	2.78	222.68			
			120.42ft.st.curb.	2.78	334.77			
77	649	Alberico Coia & wife Assunta 3 Job St.	82.17ft.st.curb.	2.78	228.43	451.39		
77	721	" " " " " "	40.10ft.st.curb.	2.78	111.48			
77	720	" " " " " "	40.10ft.st.curb.	2.78	111.48			
			162.37ft.st.curb.	2.78	451.39			
77	718	Louis Masso & wf. Angelina JT. 9 Flora St.	57.54ft.st.curb.	2.78	159.96	185.80		
			2-2ft.rad.cors.	12.92	25.84			
77	717	Michele Mele & wf. Jennie, JT. 11 Milano St.	40.32ft.st.curb.	2.78	112.09	282.86		
77	716	" " " " " "	39.27ft.st.curb.	2.78	109.17			
			12.7ft.8'rad."	4.85	61.60			
			79.59ft.st.curb.	2.78	221.26			
			12.7ft.8'rad."	4.85	61.60			
77	715	Giacinda DeSimone 12 Milano St.	34.23ft.st.curb.	2.78	95.16	156.27		
			12.6ft.8'rad. "	4.85	61.11			
Total,					\$	2,040.83		

IN CITY COUNCIL

APR 21 1960

APPROVED:

CLERK

Director of Public Works

OFFICE OF THE DIRECTOR OF PUBLIC WORKS

Providence, R. I.

Cost of curbstones set on.....Sunbury St. from River Ave. to Range Southerly Line.....
.....of Farmer St.under resolution of the City Council,
passed.....March 11, 1957....., ascertained by the Director of Public Works of the City of Provi-
dence, and submitted to the City Council of said City, in compliance with Chapter 73, Section
30, of the General Laws of 1938, for approval.

Assessor's Plat	Number Lot	NAME	QUANTITY			AMOUNT	Date of Demand	Date of Payment
123	127	Raymond J. Conway 891 River Ave.	34.93ft.st.curb.	2.78	97.10			
123	126	" " " "	40.00ft.st.curb.	2.78	111.20			
123	125	" " " "	14.10ft.st.curb.	2.78	39.20			
			2-2ft.rad.cors.	12.92	25.84			
			89.03ft.st.curb.	2.78	247.50			
			2-2ft.rad.cors.	12.92	25.84	273.34		
123	124	Andrew Bonanno & wf. Josephine M. JT. 175 Sunbury St.	35.00ft.st.curb.	2.78	97.30	97.30		
123	123	Salvatore Puleo & wf. Giuseppina 171 Sunbury St.	40.00ft.st.curb.	2.78	111.20	111.20		
123	122	Carmello Piti 884 Douglas Ave.	40.00ft.st.curb.	2.78	111.20	111.20		
123	157	Lucy M. Hackett 1/3 in fee, 1/3 for life Mary A. Duxbury 1/3 61 Southwick Dr. Lincoln, R.I.	92.35ft.st.curb.	2.78	256.73			
			2-2ft.rad.cors.	12.92	25.84	282.57		
123	160	Andrew Bonanno & wf. Josephine M. JT. 175 Sunbury St.	21.00ft.st.curb.	2.78	58.38			
			2-2ft.rad.cors.	12.92	25.84	84.22		
123	161	Charles E. Lazarski & wf. Eileen D. JT. 288 Nelson St.	31.10ft.st.curb.	2.78	86.46			
			9.5ft.8'rad. "	4.85	46.08	132.54		
Total,					\$	1,092.37		

IN CITY COUNCIL

APR 21 1960

APPROVED:

Robert Whelan
CLERK

.....
Director of Public Works

OFFICE OF THE DIRECTOR OF PUBLIC WORKS

Providence, R. I.

Cost of curbstones set on Thurston St. from Elmwood Ave. to Its Westerly Termination
under resolution of the City Council,
passed Nov. 21, 1958, ascertained by the Director of Public Works of the City of Providence, and submitted to the City Council of said City, in compliance with Chapter 73, Section 30, of the General Laws of 1938, for approval.

Assessor's Plat	Number Lot	NAME	QUANTITY			AMOUNT	Date of Demand	Date of Payment
89	53	Standish Barnes Co. 208 Bowen St.	83.95ft.st.curb.	2.78	233.38	233.38		
89	54	Nettie M. Whipple Estate wife Elliott C. 60 Thurston St.	25.80ft.st.curb.	2.78	71.72	97.56		
			2-2ft.rad.cors.	12.92	25.84			
89	55	W. Cornell Appleton & Edward F. Appleton 921 Exchange Bldg.	40.00ft.st.curb.	2.78	111.20	333.60		
89	56	Boston, Mass.	40.00ft.st.curb.	2.78	111.20			
89	57	" " " " "	40.00ft.st.curb.	2.78	111.20			
			120.00ft.st.curb.	2.78	333.60			
89	58	William C. Appleton 921 Exchange Bldg. Boston Mass.	73.11ft.st.curb.	2.78	203.25	203.25		
89	64	Mary E. Brennan 1179 Elmwood Ave.	62.20ft.st.curb.	2.78	172.92	198.76		
			2-2ft.rad.cors.	12.92	25.84			
89	63	Anthony Vivenzio & wf. Mary C. JT. 61 Thurston,St.	40.00ft.st.curb.	2.78	111.20	111.20		
89	62	Anthony Vivenzio & wf. Mary, JT. 61 Thurston St.	10.10ft.st.curb.	2.78	28.08	53.92		
			2-2ft.rad.cors.	12.92	25.84			
89	61	City of Prov.(Tax Lots)	40.00ft.st.curb.	2.78	111.20	222.40		
89	60	" " " "	40.00ft.st.curb.	2.78	111.20			
			80.00ft.st.curb.	2.78	222.40			
89	59	City of Prov. Tax Lots)	70.75ft.st.curb.	2.78	196.69	196.69		
Total,					\$	1,650.76		

IN CITY COUNCIL

APR 21 1960

APPROVED:

D. Everett Whelan
CLERK

Director of Public Works

OFFICE OF THE DIRECTOR OF PUBLIC WORKS

Providence, R. I.

Cost of curbstones set on Wadsworth St. from Sorrento St. to Expressway Service Rd.

under resolution of the City Council, passed March 11, 1957, ascertained by the Director of Public Works of the City of Providence, and submitted to the City Council of said City, in compliance with Chapter 73, Section 30, of the General Laws of 1938, for approval.

Sheet # 1

Assessor's Plat	Number Lot	NAME	QUANTITY			AMOUNT	Date of Demand	Date of Payment
42	257	Gino Salvatore 129 Sorrento St.	77.50ft.st.curb.	2.78	215.45	317.92		
			15.8ft.10"rad. "	4.85	76.63			
			2-2ft.rad.cors.	12.92	25.84			
42	256	Alfred A. Rathbun & wf. Mary J. JT. 106 Wadsworth St.	34.70ft.st.curb.	2.78	96.47	122.31		
			2-2ft.rad.cors.	12.92	25.84			
42	253	Moses V. Connery & wf. Helen G. JT. 220 Wadsworth St.	32.65ft.st.curb.	2.78	90.77	116.61		
			2-2ft.rad.cors.	12.92	25.84			
42	252	Moses V. Connery & Helen G. Connery, JT. 220 Wadsworth St.	50.00ft.st.curb.	2.78	139.00	139.00		
42	249	Everett S. Richards & wf. Leona, JT. 226 Wadsworth St.	12.05ft.st.curb.	2.78	33.50	85.18		
			4-2ft.rad.cors.	12.92	51.68			
42	248	Walter H. Hill & wf. Margaret, JT. 230 Wadsworth St.	50.00ft.st.curb.	2.78	139.00	139.00		
42	245	Anthony DiOrio 350 Huntington Ave.	50.00ft.st.curb.	2.78	139.00	417.00		
42	244	" " " "	50.00ft.st.curb.	2.78	139.00			
42	290	" " " "	50.00ft.st.curb.	2.78	139.00			
			150.00ft.st.curb.	2.78	417.00			
42	226	Harold F. & Marguerite J. Griffin JT. 123 Sorrento St.	78.60ft.st.curb.	2.78	218.51	244.35		
			2-2ft.rad.cors.	12.92	25.84			
42	227	William J. Iacovino & wf. Ellen S., JT. 215 Wadsworth St.	32.40ft.st.curb.	2.78	90.07	115.91		
			2-2ft.rad.cors.	12.92	25.84			
42	230	George S. Barrick & wf. Nellie V. JT. 219 Wadsworth St.	36.30ft.st.curb.	2.78	100.91	117.83		
			1-2ft.rad.cor.	12.92	12.92			
			1 Spencer cor.	4.00	4.00			
		Amount Carried Forward	Total,			\$	1,815.11	

IN CITY COUNCIL
APR 21 1960

APPROVED:

Everett Whelan
CLERK

Director of Public Works

Assessor's Plat	Number Lot	NAME	QUANTITY	AMOUNT	Date of Demand	Date of Payment
		Amount brought forward,		\$ 1,815.11		
42	231	Wilbur E. Richards & wf. Louise C. JT. 223 Wadsworth St.	34.80ft.st.curb. 2.78 96.74 1-2ft.rad.cors. 12.92 12.92	109.66		
42	234	Christine Carpenter & Walter H. Hill, JT. 230 Wadsworth St.	27.50ft.st.curb. 2.78 76.45 1-2ft.rad.cors 12.92 12.92			
42	235	" " " " "	31.90ft.st.curb. 2.78 88.68 2-2ft.rad.cors. 12.92 25.84			
42	238	" " " " "	33.90ft.st.curb. 2.78 94.24 2-2ft.rad.cors. 12.92 25.84 93.30ft.st.curb. 2.78 259.37 5-2ft.rad.cors. 12.92 64.60	323.97		
42	239	Peter McGowan & wf. Ellen, JT. 266 Waldo St.	49.60ft.st.curb. 2.78 137.89	137.89		
42	242	Leon L. Jutras & wf. Ellen, JT. Beatrice E. JT. 125 Wendell St.	37.20ft.st.curb. 2.78 103.42 2-2ft.rad.cors. 12.92 25.84	129.26		
		Total,	\$	2,515.89		

IN CITY COUNCIL
APR 21 1969

APPROVED:

APPROVED: *Everett L. Lane*
CLERK

Director of Public Works

OFFICE OF THE DIRECTOR OF PUBLIC WORKS

Providence, R. I.

Cost of curbstones set on Windmill St. from Portion Already received to City Line

under resolution of the City Council,
passed May 2, 1958, ascertained by the Director of Public Works of the City of Providence, and submitted to the City Council of said City, in compliance with Chapter 73, Section 30, of the General Laws of 1938, for approval.

Sheet # 1

Assessor's Plat	Number Lot	NAME	QUANTITY			AMOUNT	Date of Demand	Date of Payment
97	380	Angelo DiMario & wf. Dora V. JT. 110 Windmill St.	94.65ft.st.curb.	2.78	263.13	395.08		
			16.55 Special	4.85	80.27			
			4-2ft.rad.cors.	12.92	51.68			
97	74	Angelo DiMario & wf. Dora V., JT 110 Windmill St.	108.89ft.st.curb.	2.78	302.71	386.02		
			11.85 Special	4.85	57.47			
			2-2ft.rad.cors.	12.92	25.84			
97	73	Antimo Lepore & wf. Josephine & Yolanda Lepore, JT. 140 Windmill St.	36.40ft.st.curb.	2.78	101.19	127.03		
			2-2ft.rad.cors.	12.92	25.84			
97	48	Joseph Sollecito & Margaret Sollecito JT. 144 Windmill St.	32.10ft.st.curb.	2.78	89.24	115.08		
			2-2ft.rad.cors.	12.92	25.84			
97	47	Guido A. Iadevaia & wf. Carmella I. JT. 148 Windmill St.	35.22ft.st.curb.	2.78	97.91	123.75		
			2-2ft.rad.cors.	12.92	25.84			
97	382	Ernest Capaldi & wf. Rosina, JT. 177 Windmill St.	72.48ft.st.curb.	2.78	201.49	227.33		
			2-2ft.rad.cors.	12.92	25.84			
97	2	Gennaro Simone & wf. Eleanora, JT. 162 Windmill St.	48.90ft.st.curb.	2.78	135.94	231.38		
			12.7ft.8'rad."	4.85	61.60			
			2-2ft.rad.cors.	12.92	25.84			
			2 Spencer Cors.	4.00	8.00			
97	3	Nicola Sollecito & wf. Maria, JT. 174 Windmill St.	42.04ft.st.curb.	2.78	116.87	178.47		
			12.7ft.8'rad."	4.85	61.60			
97	4	Nicola & Maria Sollecito JT. 174 Windmill St.	42.50ft.st.curb.	2.78	118.15	118.15		
Amount Carried Forward			Total,		\$	1,902.29		

IN CITY COUNCIL
APR 21 1960

APPROVED:

W. Everett Whelan
CLERK

Director of Public Works

Assessor's Plat	Number Lot	NAME	QUANTITY			AMOUNT	Date of Demand	Date of Payment
		Amount brought forward,			\$	1,902.29		
97	395	Gennaro Ragosta & wf. Virginia D. JT. 180 Windmill St.	80.06ft.st.curb.	2.78	222.57			
			12.7ft.8'rad."	4.85	61.60	284.17		
97	396	Achille Amadeo & wf. Vittoria, JT. 196 Windmill St.	32.40ft.st.curb.	2.78	90.07			
			12.6ft.8'rad."	4.85	61.11			
			1-2ft.rad.cors.	12.92	12.92	164.10		
97	397	Achille Amadeo & wf. Vittoria, JT 196 Windmill St.	32.64ft.st.curb.	2.78	90.74			
			1-2ft.rad.cor.	12.92	12.92	103.66		
97	408	Gladio Ruizzo & wf. Lucy, JT. 200 Windmill St.	79.82ft.st.curb.	2.78	221.90			
			2-2ft.rad.cors.	12.92	25.84	247.74		
97	409	Luigi Galli & wf. Amalia, JT. 210 Windmill St.	41.16ft.st.curb.	2.78	114.42			
			2-2ft.rad.cors.	12.92	25.84	140.26		
97	410	Mary Lepore 131 Raphael Ave.	34.74ft.st.curb.	2.78	96.58	96.58		
77	787	Blanche Nero 91 Windmill St.	62.12ft.st.curb.	2.78	172.69			
			2-2ft.rad.cors.	12.92	25.84	198.53		
77	475	City of Providence Tax Lots)	40.03ft.st.curb.	2.78	111.28			
77	476	" " " " "	39.96ft.st.curb.	2.78	111.09			
77	477	" " " " "	39.89ft.st.curb.	2.78	110.89			
77	478	" " " " "	39.92ft.st.curb.	2.78	110.98			
77	517	" " " " "	41.49ft.st.curb.	2.78	115.34			
77	518	" " " " "	14.00ft.st.curb.	2.78	38.93			
			215.29ft.st.curb.	2.78	598.51	598.51		
77	690	Peter Corrente & wf. Emilia, JT. 139 Windmill St.	59.46ft.st.curb.	2.78	165.30			
			12.5ft.8'rad."	4.85	60.63	225.93		
77	432	Antonio Ferri & wf. Francesca 145 Windmill St.	99.43ft.st.curb.	2.78	276.42			
			12.8ft.8'rad."	4.85	62.08	338.50		
77	582	Giuseppa Neri widow Guglielmo for life 167 Windmill St.	81.10ft.st.curb.	2.78	225.46			
			2-2ft.rad.cors.	12.92	25.84	251.30		
77	50	Frank Carbone & wf. Josephine, JT. 173 Windmill St.	32.40ft.st.curb.	2.78	90.07			
			1-2ft.rad.cor.	12.92	12.92	102.99		
		Amount Carried Forward	Total,			\$	4,654.56	

IN CITY COUNCIL

APR 21 1960

APPROVED:



CLERK

Director of Public Works

Assessor's Plat	Number Lot	NAME	QUANTITY	AMOUNT	Date of Demand	Date of Payment
		Amount brought forward,		\$ 4,654.56		
77	433	Marco Leo & wf. Filomena 177 Windmill St.	38.52ft.st.curb. 2.78 107.09 1-2ft.rad.cor. 12.92 12.92	120.01		
77	438	Antonetta Casoli 181 Windmill St.	44.00ft.st.curb. 2.78 122.32			
77	439	" " " " " "	11.88ft.st.curb. 2.78 33.03 12.7ft.8'rad." 4.85 61.60 2-2ft.rad.cors. 12.92 25.84 55.88ft.st.curb. 2.78 155.35 12.7ft.8'rad." 4.85 61.60 2-2ft.rad.cors. 12.92 25.84	242.79		
77	440	Antonio Iannetta & wf. Lucretia, JT. 99 Sedan St.	79.70ft.st.curb. 2.78 221.57 12.7ft.8'rad." 4.85 61.60	283.17		
77	446	Pasquale Simone 201 Windmill St.	85.87ft.st.curb. 2.78 238.72 2-2ft.rad.cors. 12.92 25.84	264.56		
77	447	Lucia Venezia for life 207 Windmill St.	59.66ft.st.curb. 2.78 165.85 2-2ft.rad.cors. 12.92 25.84	191.69		
		Total,	\$	5,756.78		

IN CITY COUNCIL
APR 21 1960

APPROVED:

R. Everett Whelan
CLERK

CLERK

Director of Public Works



223

CITY OF PROVIDENCE • RHODE ISLAND • Walter H. Reynolds • Mayor

DEPARTMENT OF PUBLIC WORKS

Charles F. McElroy

Director

John E. Meade

Deputy Director

CITY HALL

April 13, 1960

To the Honorable Mayor
and City Council.

Gentlemen:

The following is a list of Highway Grading Assessments, prepared by the
Director of Public Works and certified to the City Council for approval:

Ainsworth St. from Douglas Ave. to Caxton St.	\$ 418.80
Bingham St. from Branch Ave. to Caxton Street.	66.40
Carder St. from Caxton St. to Northerly Line Burton Street.	109.15
Caxton St. from East Line of Carder St. to West Line of Ainsworth St.	565.90
Corina St. from Easterly Line of Appian St. to Glasgow Street.	107.62
Eliza St. from Hartford Ave. to North Line Thornton Street.	415.91
Glasgow St. from Corina St. to Hawkins Street.	182.92
Glasgow St. from Hawkins St. Southly to an Angle and Est'ly to Salina St.	173.10
Josa St. from Langdon St. to City Line.	23.92
Laban St. from end of Curbed Portion to Plainfield St.	416.02
Manila St. from Burns St. to City Line.	108.45
McMillen St. from Ascham St. to Portion Built.	86.75
Riverdale St. from Manton Ave. to Northerly Termination.	321.46
Roger Williams Ave. from Elmwood Ave. to Melrose Street.	208.05
Smart St. from Argol St. to West Line of Job St.	197.12
Sunbury St. from River Ave. to Range S'ly Line of Farmer Street.	516.91
Thurston St. from Elmwood Ave. to Its Westerly Termination.	446.20
Wadsworth St. from Sorrento St. to Expressway Service Road.	243.00
Windmill St. from Portion Already Received to City Line.	1,211.73
	<hr/>
	\$5,819.41

IN CITY COUNCIL

APR 21 1960

APPROVED:

Everett Whelan
CLERK

Very truly yours,

Charles F. McElroy

Director of Public Works.

FILED

APR 13 3 52 PM '60

CITY CLERK'S OFFICE
PROVIDENCE, R.I.

OFFICE OF THE DIRECTOR OF PUBLIC WORKS

Providence, R. I.

Cost of grading.....Ainsworth Street from Douglas Avenue to Caxton Street.....

.....under resolution of City Council,

passed..... March 6, 1959....., ascertained by the Director of Public Works of the City of Providence, and submitted to the City Council of said City, in compliance with Chapter 73 of the General Laws, of 1938, for approval.

Assessor's Plat	Number Lot	PROPERTY OWNER	Frontage Lin. Ft.	Unit Cost per Lin. Ft.	AMOUNT	Date of Demand	Date of Payment
78	201	Michael Capobianco					
		1073 Douglas Avenue	100.00	1.047	104 70		
78	189	" "	100.00	"	104 70		
			200.00	"	209 40		
78	202	Thomas A. & Marguerite V. Corbett, Jt. Ten.					
		1065 Douglas Avenue	100.00	"	104 70		
78	188	" " " " " "	100.00	"	104 70		
			200.00	"	209 40		
		IN CITY COUNCIL					
		APR 21 1960					
		APPROVED:					
		<i>Robert Whelan</i>					
		CLERK					
Total,				\$	418. 80		

OFFICE OF THE DIRECTOR OF PUBLIC WORKS

Providence, R. I.

Cost of grading.....Bingham Street from Branch Avenue to Carlton Street.....

.....under resolution of City Council,
passed.....March 6, 1959....., ascertained by the Director of Public Works of the City of
Providence, and submitted to the City Council of said City, in compliance with Chapter 73 of the
General Laws, of 1938, for approval.

Assessor's Plat	Number Lot	PROPERTY OWNER	Frontage Lin. Ft.	Unit Cost per Lin. Ft.	AMOUNT	Date of Demand	Date of Payment
78	267	Luigi Orlando & wf. Rose P., Jt.Ten. 1529 Mineral Spring Ave North Providence, R.I.	100.00	0.166	16 60		
78	209	" " " " " " " "	100.00	0.166	16 60		
			200.00		33.20		
78	266	Church of St. Josephs, Geneva, R.I.	100.00	0.166	16 60		
78	212	" " " "	100.00	0.166	16 60		
			200.00		33.20		
IN CITY COUNCIL APR 21 1960 APPROVED: <i>D. Everett Whelan</i> CLERK			Total, \$ 66.40				

OFFICE OF THE DIRECTOR OF PUBLIC WORKS

Providence, R. I.

Cost of grading.....Carder Street from Caxton St. to Northerly Line Burton Street.....

.....under resolution of City Council,

passed...March 6, 1959....., ascertained by the Director of Public Works of the City of Providence, and submitted to the City Council of said City, in compliance with Chapter 73 of the General Laws, of 1938, for approval.

Assessor's Plat	Number Lot	PROPERTY OWNER	Frontage Lin. Ft.	Unit Cost per Lin. Ft.	AMOUNT	Date of Demand	Date of Payment
78	277	Antonio Campagnone & wf. Giovannina, JT.Ten. 86 Welfare Avenue, Norwood, R.I.	30.00	0.295	8 85		
78	276	Antonio & Giovannina Campagnone 86 Welfare Avenue, Norwood, R.I.	40.00	0.295	11 80		
78	275	" " " "	40.00 80.00	0.295	11 80 23 60		
78	273	Giovanni Mollicone 1/2 in fee & 1/2 for life 6 Bingham Street	40.00	0.295	11 80		
78	274	Gustave A. Brown 2 Bingham Street	40.00	0.295	11.80		
78	280	Stefano Caruso & wf. Susie, JT.Ten. 43 Burton Street	20.00	0.295	5 90		
78	291	Church of St. Josephs, Geneva, R.I. c/o Pastor of St. Edwards Church. 999 Branch Avenue.	160.00	0.295	47 20		
IN CITY COUNCIL APR 21 1960 APPROVED: <i>D. Everett Whelan</i> CLERK			Total,	\$	109.15		

OFFICE OF THE DIRECTOR OF PUBLIC WORKS

Providence, R. I.

Cost of grading.....Caxton Street from East Line of Carder Street to West Line of

Ainsworth Street.....under resolution of City Council,

passed.....March 6, 1959....., ascertained by the Director of Public Works of the City of Providence, and submitted to the City Council of said City, in compliance with Chapter 73 of the General Laws, of 1938, for approval.

Assessor's Plat	Number Lot	PROPERTY OWNER	Frontage Lin. Ft.	Unit Cost per Lin. Ft.	AMOUNT		Date of Demand	Date of Payment
78	202	Thomas A. & Marguerite V. Corbett,Jt.Ten. 1065 Douglas Avenue	50.00	0.773	\$38	65		
78	204	Angelo M. Parente 365 Mt. Pleasant Avenue	65.99	"	51	01		
78	270	" " "	50.00	"	38	65		
			115.99	"	89	66		
78	269	Anthony Campopiano 1023 Branch Avenue	50.00	"	38	65		
78	268	Alfred E. Ewing Jr. & wf.Evelyn B.JT.Ten. 1019 Branch Avenue	50.00	"	38	65		
78	267	Luigi Orlando & wf. Rose P., Jt.Ten 1529 Mineral Spring Ave. No. Prov. R.I.	50.00	"	38	65		
78	266	Church of St. Josephs, Geneva, R.I. c/o Pastor of St. Edwards Church 999 Branch Avenue	43.00	"	33	24		
78	291	Church of St. Josephs, Geneva, R.I. c/o Pastor of St. Edwards Church 999 Branch Avenue	20.00	"	15	46		
78	274	Gustave A. Brown 2 Bingham Street	80.00	"	61	84		
78	272	James J. Lyons Jr. & wf. Marion M.,JT.Ten. 7 Caxton Street	273.09	"	211	10		
IN CITY COUNCIL APR 21 1960								
APPROVED: <i>Deverett Whelan</i> CLERK								
Total,				\$	565.90			

OFFICE OF THE DIRECTOR OF PUBLIC WORKS

Providence, R. I.

Cost of grading.....Corina Street from Easterly Line of Appian Street to Glasgow Street.....

.....under resolution of City Council,
passed.....March 6, 1959....., ascertained by the Director of Public Works of the City of Providence, and submitted to the City Council of said City, in compliance with Chapter 73 of the General Laws, of 1938, for approval.

Assessor's Plat	Number Lot	PROPERTY OWNER	Frontage Lin. Ft.	Unit Cost per Lin. Ft.	AMOUNT	Date of Demand	Date of Payment
99	138	State of Rhode Island and Prov. Plantations Div. of Forests, Parks, & Pkways, Dept. of Education State Office Bldg. Prov. R.I. <i>Hayes street</i>	366.25	0.145	\$ 53 11	7/1/62	4/27/62
99	445	Salvatore F. Santoro & wf. Josephine E. Jt. Ten. 71 Corina Street	40.00	"	5 80		
99	444	Pasquale Pacia Estate 65 Corina Street	40.00	"	5 80		
99	443	" " " "	40.00	"	5 80		
			80.00	"	11 60		
99	442	Domenico Ravita & wf. Louise, Jt. Ten 1/2 & Rose Pelosi 1/2 61 Corina Street	40.00	"	5 80		
99	441	Louis Iacchei & wf. Jennie, Jt. Ten. 22 Anchor Street	40.00	"	5 80		
99	440	Rosina Patullo wife Nicola 55 Corina Street	40.00	"	5 80		
99	439	Salvatore Giuliano & wf. Anna C. Jt. Ten. 47 Corina Street	50.00	"	7 25		
99	438	Giuseppe Cipriano & wf. Fanny., Jt. Ten. 31 Appian Street	30.00	"	4 35		
99	139	" " " " " "	55.96	"	8 11		
			85.96	"	12 46		
IN CITY COUNCIL APR 21 1960 APPROVED: <i>Deverett Whelan</i> CLERK							
Total,				\$	107.62		

OFFICE OF THE DIRECTOR OF PUBLIC WORKS

Providence, R. I.

Cost of grading.....Eliza Street from Hartford Avenue to North Line Thornton Street.....

.....under resolution of City Council,

passed.....May 2, 1958....., ascertained by the Director of Public Works of the City of Providence, and submitted to the City Council of said City, in compliance with Chapter 73 of the General Laws, of 1938, for approval.

Assessor's Plat	Number Lot	PROPERTY OWNER	Frontage Lin. Ft.	Unit Cost per Lin. Ft.	AMOUNT		Date of Demand	Date of Payment
115	434	Rose Magnanini 586 Hartford Avenue	71.09	0.382	27	16		
115	431	Amalio DeAngelis & wf.Yolanda,Jt.Ten. 91 Ophelia Street	81.23	"	31	03		
115	430	Alberto Baldini & wf. Angelina, Jt.Ten. 176 Eliza Street	39.87	"	15	23		
115	429	" " " " " "	39.88	"	15	23		
			79.75	"	30	46		
115	428	Mary Inglesi 172 Eliza Street	40.15	"	15	34		
115	427	Ronald B. Inglesi & wf. Maria A., Jt.Ten. 172 Eliza Street	40.15	"	15	34		
115	426	Nellie & William T. Harsche, Jt.Ten. 154 Eliza Street	40.12	"	15	33		
115	425	" " " " " "	40.13	"	15	33		
			80.25	"	30	66		
115	424	Albert C. Sternberg 150 Eliza Street	39.90	"	15	24		
115	423	Giovanni Sardelli & wife Angelina 146 Eliza Street	39.50	"	15	09		
115	422	Mary Pella 27 Ringgold Street	40.00	"	15	28		
115	421	" " "	37.98	"	14	51		
			77.98	"	29	79		
112	346	Hartford Development Corporation 564 Hartford Avenue	171.18	"	65	39		
112	366	" " "	367.56	"	140	41		
			538.74	"	205	80		
		IN CITY COUNCIL APR 21 1960						
		APPROVED: <i>D. Everett Whelan</i> CLERK						
Total,			\$		415.91			

OFFICE OF THE DIRECTOR OF PUBLIC WORKS

Providence, R. I.

Cost of grading.....Glasgow Street from Corina Street to Hawkins Street.....

.....under resolution of City Council,

passed.....March 6, 1959....., ascertained by the Director of Public Works of the City of Providence, and submitted to the City Council of said City, in compliance with Chapter 73 of the General Laws, of 1938, for approval.

Assessor's Plat	Number Lot	PROPERTY OWNER	Frontage Lin. Ft.	Unit Cost per Lin. Ft.	AMOUNT	Date of Demand	Date of Payment
99	445	Salvatore F. Santoro & wf. Josephine E., Jt. Ten. 71 Corina Street	80.00	0.269	\$ 21 52		
99	446	John Santoro & wf. Martha, Jt. Ten. 36 Anchor Street	80.00	"	21 52		
99	245	Antonio Quattrocchio 76 Hawkins Street	80.00	"	21 52		
99	197	" "	80.00	"	21 52		
			160.00	"	43 04		
99	138	State of Rhode Island and Providence Plantations. Division of Forests, Parks & Parkways. State Office Building. <i>Dept. of Education Hoyes street</i>	120.00	"	32 28		<i>V.D. 4/25/62</i>
99	457	Tom W. Burchett & wf. Palma V., Jt. Ten. 60 Hawkins Street	80.00	"	21 52		
99	255	Societa Mutuo Soccorso Maria Santissima Della Carita. 17 Atlas Street	80.00	"	21 52		
99	195	" " " " "	80.00	"	21 52		
		" "	160.00	"	43 04		
IN CITY COUNCIL APR 21 1960 APPROVED: <i>Robert Whelan</i> CLERK			Total,	\$	182.92		

OFFICE OF THE DIRECTOR OF PUBLIC WORKS

Providence, R. I.

Cost of grading.....Glasgow Street from Hawkins St. Southly to an Angle and

.....Easterly to Salina Street.....under resolution of City Council,

passed.....March 6, 1959....., ascertained by the Director of Public Works of the City of Providence, and submitted to the City Council of said City, in compliance with Chapter 73 of the General Laws, of 1938, for approval.

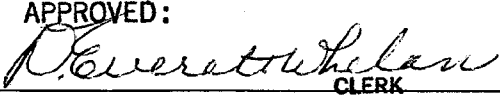
Assessor's Plat	Number Lot	PROPERTY OWNER	Frontage Lin. Ft.	Unit Cost per Lin. Ft.	AMOUNT	Date of Demand	Date of Payment
70	63	Filomena Brocchi widow Bernardo 66 Tappan St.	104.91	0.194	\$20.35		
70	109	Angelina G. Ciccone 69 Hawkins St.	75.19	"	14.59		
70	114	Teresa Albanese 49 Tappan St.	40.00	"	7.76		
70	183	" " " "	40.00	"	7.76		
			80.00	"	15.52		
76	295	Gaetano Passarelli & Elviro Passarelli 120 Yorkshire St.	72.19	"	14.00		
76	304	Nicholas Passarelli & wf. Emma, JT. 10 Glasgow St.	40.00	"	7.76		
76	303	Francesco Sciotto & wf. Rosa Estate 200 Salina St.	40.00	"	7.76		
76	302	Romeo Quattrocchio 64 Hawkins St.	40.00	"	7.76		
76	301	Orlando J. Ciccone & Rosemarie Sciotto 69 Hawkins St.	140.00	"	27.16		
76	300	" " " " " " " "	100.00	"	19.40		
			240.00	"	46.56		
70	545	Joseph Tenerelli & wf. Jennie, JT. 182 Salina St.	100.00	"	19.40		
76	312	" " " " " " " "	100.00	"	19.40		
			200.00	"	38.80		
IN CITY COUNCIL APR 21 1960 APPROVED: <i>D. Everett Whelan</i> CLERK			Total,	\$	173.10		

OFFICE OF THE DIRECTOR OF PUBLIC WORKS

Providence, R. I.

Cost of grading.....Josa Street from Langdon Street to City Line.....

.....under resolution of City Council,
passed.....July 3, 1958....., ascertained by the Director of Public Works of the City of
Providence, and submitted to the City Council of said City, in compliance with Chapter 73 of the
General Laws, of 1938, for approval.

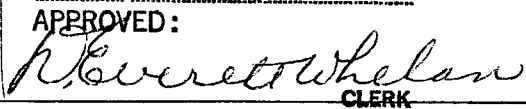
Assessor's Plat	Number Lot	PROPERTY OWNER	Frontage Lin. Ft.	Unit Cost per Lin. Ft.	AMOUNT	Date of Demand	Date of Payment
97	713	Anthony J. Barone & Wf. Rose M.,Jt.Ten. 305 Langdon Street	80.00	0.080	6 40		
97	716	Anthony J. Barone & Rose M.Barone,Jt.Ten. 305 Langdon Street	40.00	"	3 20		
97	717	" " " " " " " " " "	40.00	"	3 20		
97	209	" " " " " " " " " "	18.55	"	1 48		
			98.55	"	7 88		
97	710	Giovannina Ciliente 311 Langdon Street	80.00	"	6 40		
97	712	Raffaele DiFilippo & wf. Erminia, JT.Ten 12 Josa Street	40.45	"	3 24		
IN CITY COUNCIL APR 21 1960 APPROVED:  CLERK							
Total,				\$	23. 92		

OFFICE OF THE DIRECTOR OF PUBLIC WORKS

Providence, R. I.

Cost of grading.....Laban Street from end of Curbed Portion to Plainfield Street.....

.....under resolution of City Council,
passed.....March 6, 1959....., ascertained by the Director of Public Works of the City of Providence, and submitted to the City Council of said City, in compliance with Chapter 73 of the General Laws, of 1938, for approval.

Assessor's Plat	Number Lot	PROPERTY OWNER	Frontage Lin. Ft.	Unit Cost per Lin. Ft.	AMOUNT		Date of Demand	Date of Payment
105	353	Vito D'Ambra & wf.Mary, Jt. Ten. 24 Laban Street	12.00	0.718	8	62		
105	352	" " " " " "	52.52	"	37	71		
105	351	" " " " " "	91.04	"	65	37		
			155.56	"	111	70		
105	381	Pasqualina Napolitano widow Michele 27 Laban Street	12.00	"	8	62		
105	382	Giacinta Ramieri 25 Laban Street	50.00	"	35	90		
105	383	Rosa DiFraia & Luigi DiFraia, Jt.Ten. 21 Laban Street	16.00	"	11	49		
105	418	The New York, New Haven & Hartford Railroad Co. Tax Agent 54 Meadow Street, New Haven, Conn.	246.98	"	177	33		
105	350	Peter E. Chapdelaine & wf. Beatrice L., Jt.Ten. 11 Whittier Avenue	98.86	"	70	98		
IN CITY COUNCIL APR 21 1960 APPROVED:  CLERK								
Total,				\$	416.02			

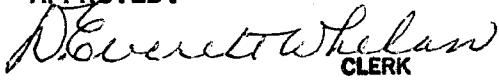
OFFICE OF THE DIRECTOR OF PUBLIC WORKS

Providence, R. I.

Cost of grading.....Manila Street from Burns Street to City Line.....

.....under resolution of City Council,

passed.....July 3,1958....., ascertained by the Director of Public Works of the City of Providence, and submitted to the City Council of said City, in compliance with Chapter 73 of the General Laws, of 1938, for approval.

Assessor's Plat	Number Lot	PROPERTY OWNER	Frontage Lin. Ft.	Unit Cost per Lin. Ft.	AMOUNT	Date of Demand	Date of Payment
79	463	Frank Prete 491 Branch Avenue	25.34	0.194	4 92		
79	435	Victor Famiglietti & Wf.Angela M.,Jt.Ten. 167 Ledge Street	80.00	0.194	15 52		
79	425	Joseph Zingale & wf.Victoria,JT.Ten. 118 Lubec Street	80.00	0.194	15 52		
79	388	John Izzo 137 Bruns Street	80.00	0.194	15 52		
79	462	Frank Prete 491 Branch Avenue	53.64	0.194	10 41		
79	436	Daniel LaPolla 55 Forbes Street	80.00	0.194	15 52		
79	424	Salvatore Addeo & wf.Mary P.,Jt.Ten. ¹ / ₂ & Lena Petorella ¹ / ₂ 112 Lubec Street	80.00	0.194	15 52		
79	389	" " " " " " " " " "	80.00	0.194	15 52		
			160.00	0.194	31 04		
IN CITY COUNCIL APR 21 1960							
APPROVED:  CLERK							
Total,			\$ 108 45				

OFFICE OF THE DIRECTOR OF PUBLIC WORKS

Providence, R. I.

Cost of grading ~~McMillen Street from Ascham Street to portion Built.~~

.....under resolution of City Council,

passed.....November 21, 1958....., ascertained by the Director of Public Works of the City of Providence, and submitted to the City Council of said City, in compliance with Chapter 73 of the General Laws, of 1938, for approval.

Assessor's Plat	Number Lot	PROPERTY OWNER	Frontage Lin. Ft.	Unit Cost per Lin. Ft.	AMOUNT	Date of Demand	Date of Payment
71	238	City of Providence-Recreation Dept. 161 Fountain Street.	261.46	0.163	42 62		
71	270	Nunzio Micale & Wf.Maria, Jt.Ten. 24 Stone Street	7.23	0.163	1 18		
71	271	Domenica Iacavone 22 Stone Street	40.00	0.163	6 52		
71	272	Rocco Santarcangelo & Albert Forti 11 Stone Street	40.00	0.163	6 52		
71	273	Erminio Fascitelli 306 Hawkins Street	40.00	0.163	6 52		
71	274	Velia Nicolo wife Alberico 8 Ascham Street	40.00	0.163	6 52		
71	275	John & Concetta Pontarelli, Jt. Ten. 4 Luna Street	103.52	0.163	16 87		
IN CITY COUNCIL APR 21 1960 APPROVED: <i>Deverett Whelan</i> CLERK			Total, \$ 86.75				

OFFICE OF THE DIRECTOR OF PUBLIC WORKS

Providence, R. I.

Cost of grading.....Riverdale Street from Manton Avenue to Northerly Termination.....

.....under resolution of City Council,

passed March 11, 1957....., ascertained by the Director of Public Works of the City of Providence, and submitted to the City Council of said City, in compliance with Chapter 73 of the General Laws, of 1938, for approval.

Assessor's Plat	Number Lot	PROPERTY OWNER	Frontage Lin. Ft.	Unit Cost per Lin. Ft.	AMOUNT	Date of Demand	Date of Payment
95	260	Gennaro Dellatorre & wf. Pasqualina, Jt.Ten. 698 Public Street	48.86	0.621	30 34		
95	259	" " " " " "	40.00	"	24.84		
			88.86	"	\$ 55.18		
95	567	Michaelangelo Scichilone & wf.Frances, Jt.Ten. 17 Asia Street Cranston, R.I.	40.00	"	24 84		
95	447	" " " " " "	123.51	"	76 70		
			163.51	"	101 54		
95	451	Nancy Croce 4 Riverdale Street	48.51	"	30 12		
95	452	Marion W. Palmer Wyoming, R.I.	60.00	"	37 26		
95	450	Nicola Manganaro 12 Riverdale Street	60.00	"	37 26		
95	448	Albert A. Arpin &wf. Edna,Jt.Ten. 122 Belmont Road, Cranston,R.I.	96.78	"	60 10		
IN CITY COUNCIL APR 21 1960 APPROVED: W. Everett Whelan CLERK			Total,	\$	321.46		

OFFICE OF THE DIRECTOR OF PUBLIC WORKS

Providence, R. I.

Cost of grading.....Roger Williams Avenue from Elmwood Avenue to Melrose Street.....

.....under resolution of City Council,

passed.....Nov. 21, 1958....., ascertained by the Director of Public Works of the City of Providence, and submitted to the City Council of said City, in compliance with Chapter 73 of the General Laws, of 1938, for approval.

Assessor's Plat	Number Lot	PROPERTY OWNER	Frontage Lin. Ft.	Unit Cost per Lin. Ft.	AMOUNT		Date of Demand	Date of Payment
60	101	United Transit Company 265 Melrose Street	302.42	0.129	39	01		
60	102	David E. DiSano & wf. Carmela C.,Jt.Ten. 47 Longfellow Terrace	120.00	"	15	48		
60	5	Capitol Cadillac Co. of Prov. c/o John W. Stokes & Co. 315 Hospital Trust Bldg.	168.99	"	21	80		
60	18	Studley Land Co. 49 Westminster Street	397.84	"	51	32		
88	113	Atlantic Refining Co. 260 So. Broad Street Philadelphia, Penn.	243.57	"	31	42		
60	16	Emily H. Paine & Bessie R. Paine,Jt.Ten. 887 Elmwood Avenue	90.00	"	11	61		
60	67	Alfred Pistocco & wf. Elizabeth,Jt.Ten. 1009 Reservoir Avenue	100.00	"	12	90		
88	120	Elmwood Post Memorial Association 856 Elmwood Avenue	190.00	"	24	51		
IN CITY COUNCIL APR 21 1960 APPROVED: <i>Robert Whelan</i> CLERK			Total,	\$	208.05			

OFFICE OF THE DIRECTOR OF PUBLIC WORKS

Providence, R. I.

Cost of grading...~~Smart Street from Argol Street to West Line of Job Street.~~.....

.....under resolution of City Council,

passed.....~~May 2, 1958~~....., ascertained by the Director of Public Works of the City of Providence, and submitted to the City Council of said City, in compliance with Chapter 73 of the General Laws, of 1938, for approval.

Assessor's Plat	Number Lot	PROPERTY OWNER	Frontage Lin. Ft.	Unit Cost per Lin. Ft.	AMOUNT		Date of Demand	Date of Payment
77	673	John A. Mitchrone & wf. Rose M., Jt.Ten. 125 Job Street	80.00	0.286	22	88		
77	663	" " "	40.00	"	11	44		
			120.00	"	34	32		
77	662	Vincent Matrumalo & wf. Nancy, Jt.Ten. 276 Admiral Street	40.00	"	11	44		
77	661	Oreste Fallone & wf. Lena, Jt. Ten. 316 Hawkins Street	60.00	"	17	16		
77	650	Guido Pace & wf. Rose, Jt.Ten. 90 Job Street	102.61	"	29	35		
77	715	Giacinda DeSimone 12 Milano Street	40.00	"	11	44		
77	716	Michele Mele & wf. Jennie, Jt. Ten. 11 Milano Street	40.00	"	11	44		
	717	" " " " " " "	40.00	"	11	44		
			80.00	"	22	88		
77	718	Louis Masso & wf. Angelina, Jt.Ten. 9 Flora Street	80.00	"	22	88		
77	720	Alberico Coia & wife Assunta 3 Job Street	40.00	"	11	44		
77	721	" " " " " "	40.00	"	11	44		
77	649	" " " " " "	86.62	"	24	77		
			166.62	"	47	65		
IN CITY COUNCIL APR 21 1960								
APPROVED: <i>Deverett Whelan</i> CLERK								
Total,					\$	197.12		

OFFICE OF THE DIRECTOR OF PUBLIC WORKS

Providence, R. I.

Cost of grading....Sunbury St. from River Ave. to Range S'ly Line of Farmer St.

.....under resolution of City Council,

passed.....March 11, 1957....., ascertained by the Director of Public Works of the City of Providence, and submitted to the City Council of said City, in compliance with Chapter 73 of the General Laws, of 1938, for approval.

Assessor's Plat	Number Lot	PROPERTY OWNER	Frontage Lin. Ft.	Unit Cost per Lin. Ft.	AMOUNT	Date of Demand	Date of Payment
123	122	Carmello Piti 884 Douglas Ave.	40.00	1.199	47.96		
123	123	Salvatore Puleo & wf. Giuseppina 171 Sunbury St.	40.00	"	47.96		
123	124	Andrew Bonanno & wf. Josephine M., JT. 175 Sunbury St.	40.00	"	47.96		
123	125	Raymond J. Conway 891 River Ave.	40.00	"	47.96		
123	126	" " " " "	40.00	"	47.96		
123	127	" " " " "	40.00	"	47.96		
			120.00	"	143.88		
123	161	Charles E. Lazarski & wf. Eileen D. JT. 288 Nelson St.	31.12	"	37.31		
123	160	Andrew Bonanno & wf. Josephine M. JT 175 Sunbury St.	40.00	"	47.96		
123	157	Lucy M. Hackett $\frac{1}{2}$ in fee & $\frac{1}{3}$ for life Mary A. Duxbury $\frac{1}{3}$ 61 Southwick Dr. Lincoln, R.I.	120.00	"	143.88		
IN CITY COUNCIL APR 21 1960 APPROVED: <i>Robert Whelan</i> CLERK			Total,	\$	516.91		

OFFICE OF THE DIRECTOR OF PUBLIC WORKS

Providence, R. I.

Cost of grading.....~~Thurston Street from Elmwood Avenue to its westerly termination.~~.....

.....under resolution of City Council,

passed.....~~Nov. 21, 1958~~....., ascertained by the Director of Public Works of the City of Providence, and submitted to the City Council of said City, in compliance with Chapter 73 of the General Laws, of 1938, for approval.

Assessor's Plat	Number Lot	PROPERTY OWNER	Frontage Lin. Ft.	Unit Cost per Lin. Ft.	AMOUNT		Date of Demand	Date of Payment
89	58	William C. Appleton 921 Exchange Bldg. Boston, Mass.	73.89	0.693	\$	51 21		
89	57	W.Cornell Appleton & Edward F. Appleton 921 Exchange Bldg. Boston, Mass.	40.00	"		27 72		
89	56	" " " " " " "	40.00	"		27 72		
89	55	" " " " " " "	40.00	"		27 72		
			120.00			83 16		
89	54	Nettie M. Whipple Estate, wife Elliott C. 60 Thurston Street	40.00	"		27 72		
89	53	Standish-Barnes Co. 208 Bowen Street	90.00	"		62 37		
89	59	City of Providence (Tax Lot)	69.97	"		48 49		
89	60	City of Providence (Tax Lots)	40.00	"		27 72		
89	61	" " " " "	40.00	"		27 72		
			80.00	"		55 44		
89	62	Anthony Vivenzio & Wf. Mary, JT.Ten. 61 Thurston Street	40.00	"		27.72		
89	63	Anthony Vivenzio & wf.Mary C. Jt.Ten. 61 Thurston Street	40.00	"		27 72		
89	64	Mary E. Brennan 1179 Elmwood Avenue	90.00	"		62 37		
		IN CITY COUNCIL APR 21 1960						
		APPROVED: <i>R. Everett Whelan</i> CLERK						
Total,				\$	446.20			

OFFICE OF THE DIRECTOR OF PUBLIC WORKS

Providence, R. I.

Cost of grading Wadsworth St. from Sorrento St. to Expressway Service Road.....

.....under resolution of City Council,

passed March 11, 1957....., ascertained by the Director of Public Works of the City of Providence, and submitted to the City Council of said City, in compliance with Chapter 73 of the General Laws, of 1938, for approval.

Assessor's Plat	Number Lot	PROPERTY OWNER	Frontage Lin. Ft.	Unit Cost per Lin. Ft.	AMOUNT	Date of Demand	Date of Payment
42	290	Anthony DiOrio 350 Huntington Ave.	50.00	0.243	12.15		
42	244	" " " "	50.00	"	12.15		
42	245	" " " "	50.00	"	12.15		
			150.00	"	36.45		
42	248	Walter H. Hill & wf. Margaret, JT. 230 Wadsworth St.	50.00	"	12.15		
42	249	Everett S. Richards & wf. Leona, JT. 226 Wadsworth St.	50.00	"	12.15		
42	252	Moses V. Connery & Helen G. Connery, JT. 220 Wadsworth St.	50.00	"	12.15		
42	253	Moses V. Connery & wf. Helen G. JT. 220 Wadsworth St.	50.00	"	12.15		
42	256	Alfred A. Rathbun & wf. Mary J. JT. 106 Wadsworth St.	50.00	"	12.15		
42	257	Gino Salvatore 129 Sorrento St.	100.00	"	24.30		
42	242	Leon L. Jutras & wf. Beatrice E. JT. 125 Wendell St.	50.00	"	12.15		
42	239	Peter McGowan & wf. Ellen, JT. 266 Waldo St.	50.00	"	12.15		
42	238	Christine Carpenter & Walter H. Hill, JT. 230 Wadsworth St.	50.00	"	12.15		
42	235	" " " " " " "	50.00	"	12.15		
42	234	" " " " " " "	50.00	"	12.15		
			150.00		36.45		
42	231	Wilbur E. Richards & wf. Louise C. JT. 223 Wadsworth St.	50.00	"	12.15		
42	230	George S. Barrick & wf. Nellie V., JT. 219 Wadsworth St.	50.00	"	12.15		
42	227	William J. Iacovino & wf. Ellen S. JT. 215 Wadsworth St.	50.00	"	12.15		
42	226	Harold F. & Marguerite J. Griffin, JT. 123 Sorrento St.	100.00	"	24.30		
Total,				\$	243.00		

IN CITY COUNCIL

APR 21 1960

APPROVED:

Everett Whelan
CLERK

.....
Director of Public Works

OFFICE OF THE DIRECTOR OF PUBLIC WORKS

Providence, R. I.

Cost of grading.....Windmill Street from Portion Already Received to City Line.....

.....under resolution of City Council,

passed.....May 2, 1958....., ascertained by the Director of Public Works of the City of Providence, and submitted to the City Council of said City, in compliance with Chapter 73 of the General Laws, of 1938, for approval.

Assessor's Plat	Number Lot	PROPERTY OWNER	Frontage Lin. Ft.	Unit Cost per Lin. Ft.	AMOUNT	Date of Demand	Date of Payment
97	410	Mary Lepore 131 Raphael Avenue	36.33	0.576	20 93		
97	409	Luigi Galli & wf. Amalia, Jt.Ten. 210 Windmill Street	57.56	"	33.15		
97	408	Gladio Ruizzo & wf. Lucy, Jt.Ten. 200 Windmill Street	95.62	"	55 08		
97	397	Achille Amadeo & Wf. Vittoria, Jt.Ten. 196 Windmill Street	43.50	"	25 06		
97	396	Achille Amadeo & Wf. Vittoria, Jt.Ten. 196 Windmill Street	44.00	"	25 34		
97	395	Gennaro Ragosta & wf. Virginia,D. JT.Ten. 180 Windmill Street	87.50	"	50 40		
97	4	Nicola & Maria Sollecito, Jt. Ten. 174 Windmill Street	42.50	"	24.48		
97	3	Nicola Sollecito & wf. Maria, Jt. Ten. 174 Windmill Street	42.50	"	24 48		
97	2	Gennaro Simone & wf. Eleanor, Jt. Ten. 162 Windmill Street	85.00	"	48 96		
97	382	Ernest Capaldi & wf. Rosina, Jt.Ten. 177 Windmill Street	99.52	"	57 32		
77	447	Lucia Venezia for life 207 Windmill Street	82.27	"	47 39		
77	446	Pasquale Simone 201 Windmill Street	98.75	"	56.88		
77	440	Antonio Iannetta & wf Lucretia, Jt.Ten. 99 Sedan Street	87.50	"	50 40		
77	439	Antonetta Casoli 181 Windmill Street	43.50	"	25 06		
77	438	" " "	44.00	"	25 34		
			87.50	"	50 40		
77	433	Marco Leo & wf. Filomena 177 Windmill Street	50.30	"	28 97		
77	50	Frank Carbone & wf. Josephine, Jt.Ten. 173 Windmill Street	50.00	"	28 80		
77	582	Giuseppa Neri widow Guglielmo for life 167 Windmill Street	100.30	"	57 77		
Amount Carried Forward					\$ 685 81		
Total,				\$			

OFFICE OF THE DIRECTOR OF PUBLIC WORKS

Providence, R. I.

Cost of grading.....Windmill Street from Portion Already Received to City Line.....

.....under resolution of City Council,

passed.....May 2, 1958....., ascertained by the Director of Public Works of the City of Providence, and submitted to the City Council of said City, in compliance with Chapter 73 of the General Laws, of 1938, for approval.

Assessor's Plat	Number Lot	PROPERTY OWNER	Frontage Lin. Ft.	Unit Cost per Lin. Ft.	AMOUNT	Date of Demand	Date of Payment
		AMOUNT BROUGHT FORWARD			\$ 685 81		
77	432	Antonio Ferri & wife Francesca 145 Windmill Street	99.85	0.576	57 51		
97	47	Guido A. Iadevaia & wf. Carmella I. Jt.Ten. 148 Windmill Street	50.00	"	28 80		
97	48	Joseph Sollecito & Margaret Sollecito, Jt.Ten. 144 Windmill Street	50.00	"	28 80		
97	73	Antimo Lepore & wf. Josephine & Yolanda Lepore Jt.Ten. 140 Windmill Street	50.00	"	28 80		
97	74	Angelo DiMario & wf. Dora V. Jt.Ten. 110 Windmill Street	131.64	"	75.82		
97	380	Angelo DiMario & wf. Dora V., Jt.Ten. 110 Windmill Street	154.70	"	89 11		
77	690	Peter Corrente & wf. Emilia, Jt.Ten. 139 Windmill Street	65.22	"	37 57		
77	518	City of Providence Tax Lots.	17.97	"	10 35		
77	517	" " "	45.15	"	26 00		
77	478	" " "	38.03	"	21 90		
77	477	" " "	40.01	"	23 05		
77	476	" " "	40.01	"	23 05		
77	475	" " "	40.01	"	23 05		
			221.18		127 40		
77	787	Blanche Nero 91 Windmill Street	90.47	"	52 11		
IN CITY COUNCIL APR 21 1960							
APPROVED: <i>Deverett Whelan</i> CLERK							
Total,				\$	1,211.73		