

~~1010~~

RESOLUTION OF THE CITY COUNCIL

No. 319

Approved May 6, 1955

Resolved,

That His Honor, the Mayor, be and he hereby is authorized to execute a Deed of conveyance to Kinsley Garages, Inc., or its nominee., of the old Incinerator property on the southerly side of Kinsley Avenue, said property being designated as Lot 223 on Assessor's Plat 26, and comprising 52,159 square feet of land, more or less, with the buildings and improvements thereon; the consideration for said conveyance to be the payment of fifty-five thousand seven hundred (\$55,700) dollars.

IN CITY COUNCIL

MAY 5 - 1955

READ and PASSED

Angel R. Fajella
President
Deverett W. Helan
Clerk

APPROVED

MAY 6 1955

Walter H. Kypell
MAYOR

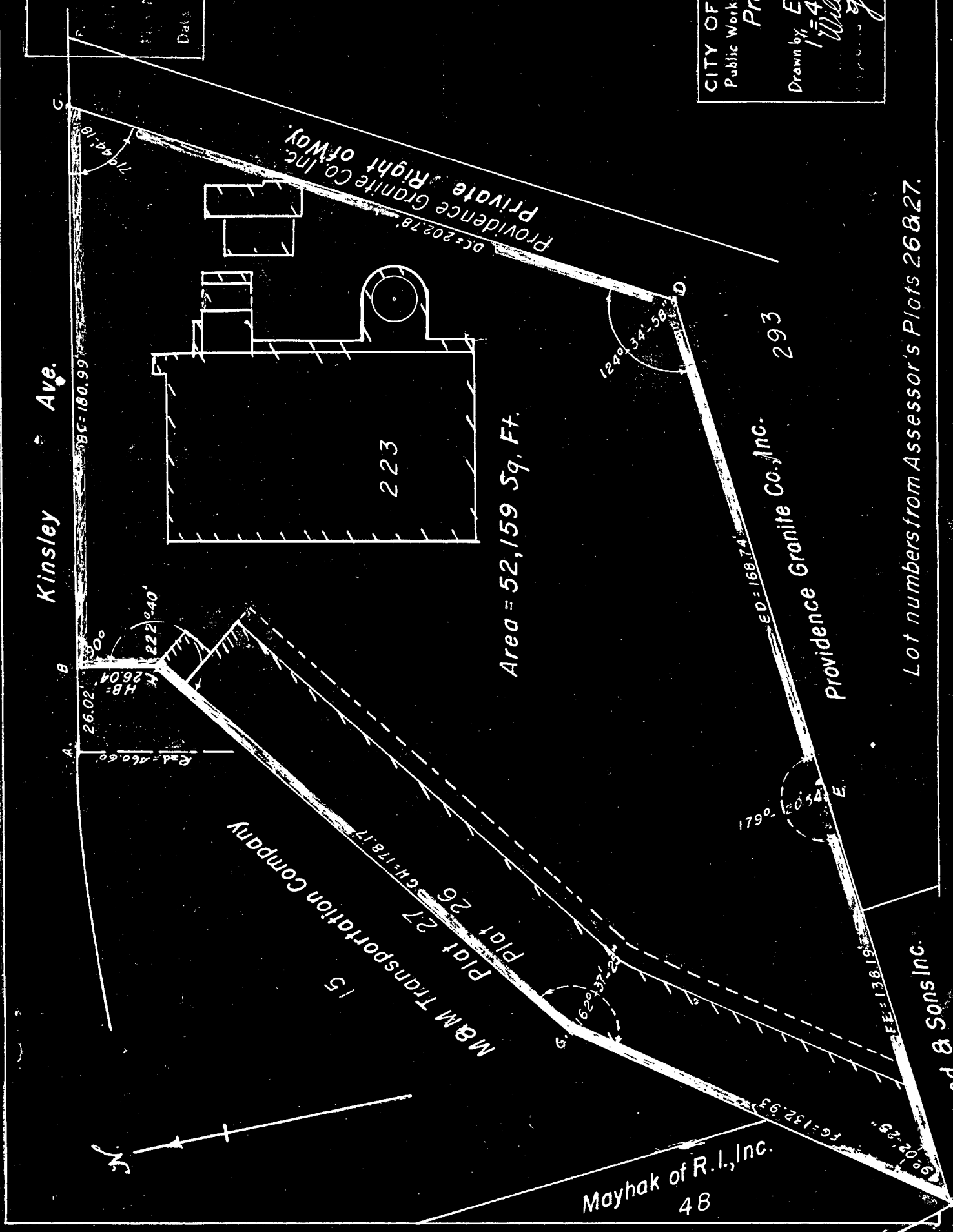
RESOLUTION
OF THE

CITY COUNCIL

AUTHORIZING CONVEYANCE TO
KINSLEY GARAGES, INC., OF
PREMISES ON KINSLEY AVENUE
FOR THE SUM OF \$55,700.

PROVIDENCE R. I.
 ENGINEERING OFFICE
 CITY PLAT SECTION
 PLAT No 060940
 Date Nov. 10, 1954

CITY OF PROVIDENCE, R. I.
 Public Works Dept. Engineering Office
Proposed Sale
 Drawn by EAK Checked by W.L.B.
 11-49 Date 11-10-54
William J. Bradley
Spencer Smith



Lot numbers from Assessor's Plats 26 & 27.

~~1919~~

RESOLUTION OF THE CITY COUNCIL

No. 320

Approved May 6, 1955

Resolved,

That His Honor, the Mayor, be and he hereby is authorized to execute a Deed, conveying to Frank A. Prete, or his nominee, a portion of Lot 451 on Assessor's Plat 81, located at the south-westerly corner of Eaton Street and River Avenue, comprising a portion of the Whitman Farm so-called, and consisting of 162,628 square feet of land, more or less; the purchase price for said conveyance to be forty-one thousand seven hundred (\$41,700) dollars.

IN CITY COUNCIL

MAY 5 - 1955

READ and PASSED

Walter H. Reynolds
President
Devereatt
Clerk

APPROVED

MAY 6 1955

Walter H. Reynolds
MAYOR

RESOLUTION
OF THE
CITY COUNCIL

AUTHORIZING CONVEYANCE TO
FRANK A. PRETE OF LAND AT
THE SOUTHWESTERLY CORNER OF
EATON STREET AND RIVER AVENUE
FOR THE SUM OF \$41,700

PROVIDENCE, R. I.

P. W. DEPT. - ENGINEERING OFFICE

CITY PROPERTY SECTION

Plan No. 060889

Date May 7, 1954

Eaton St.

St.

V.M. & P.A. Whitman

Area ABCDEFGHJA = 162,628 Sq. Ft.

Proposed Street

Playground Area
82,116 Sq. Ft.

$\Delta = 95^{\circ}46'20''$
Rad. = 90.00
Tan. = 99.56
Arc E-D = 150.44

Proposed Street

Smith St.

50

Ave.

River

50

CITY OF PROVIDENCE, R. I.
Public Works Dept. - Engineering Office
Showing Proposed Sale

Drawn by Reid, Checked by W.L.B.
Scale = 80', Date May 7, 1954
Corrected by William L. Bagley, Associate Engr.
Approved [Signature] CHIEF ENGINEER

767
B-48

~~1318~~

RESOLUTION OF THE CITY COUNCIL

No. 321

Approved May 6, 1955

Resolved,

That

His Honor, the Mayor, be and he hereby is authorized to execute a Deed of conveyance to The Christopher Realty Corporation, or its nominee, of premises on the northerly side of Chalkstone Avenue, known as the Obadiah Brown property, said premises being designated as a portion of Lot 1 on Assessor's Plat 129, comprising 18,400 square feet of land, with buildings and improvements thereon, with a frontage of approximately 115 ft. on Chalkstone Avenue, and a depth of approximately 160 ft.; the consideration for said conveyance to be the payment of twenty-one thousand five hundred twenty-five (\$21,525) dollars.

IN CITY COUNCIL

MAY 5 - 1955

READ and PASSED

Angelo L. Lelli
President
Dorcasett Whelan
Clerk

APPROVED

MAY 6 1955

Walter H. Reynolds
MAYOR


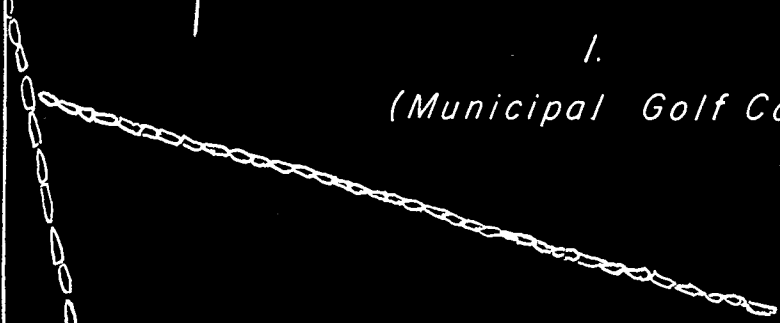
RESOLUTION
OF THE
CITY COUNCIL

AUTHORIZING A CONVEYANCE
TO THE CHRISTOPHER REALTY
CORPORATION OF PREMISES ON
THE NORTHERLY SIDE OF CHALK-
STONE AVENUE FOR THE SUM
OF \$21,525.

CITY OF PROVIDENCE
 ENGINEERING OFFICE
 CIVIL ENGINEERING SECTION
 Plan No. 061108
 Date March 24, 1955



CITY
 I.
 (Municipal Golf Course)



Chalkstone

Ave.

AE = 77.78'

P.C.

Oakwood Ave.

Lot number from Assessor's
 Plat 129.

CITY OF PROVIDENCE
 Civil Engineering Office
 Showing Obadiah Brown
 Homestead-Proposed Sale
 Drawn by E.A.K. Checked by W.L.B.
 Date 1"=50' 3-24-55
 Signed William J. Bagley
 Approved Gilbert M. Ball

~~1919~~

RESOLUTION OF THE CITY COUNCIL

No. 322

Approved May 6, 1955

Resolved,

That His Honor, the Mayor, is hereby authorized to execute a Lease to Lenox Realty Co., Inc., of the bed of the Moshassuck River, situated on the southerly side of Canal Street, for a term of five (5) years, at a rental of one thousand (\$1,000) dollars per annum, payable quarterly in advance, and upon such other terms and conditions as may be approved by the Mayor and City Solicitor.

IN CITY COUNCIL

MAY 5 - 1955

READ and PASSED

Angelo Stello
President
Deborah H. Helan
Clerk

APPROVED

MAY 6 1955

Matt H. Reynolds
MAYOR

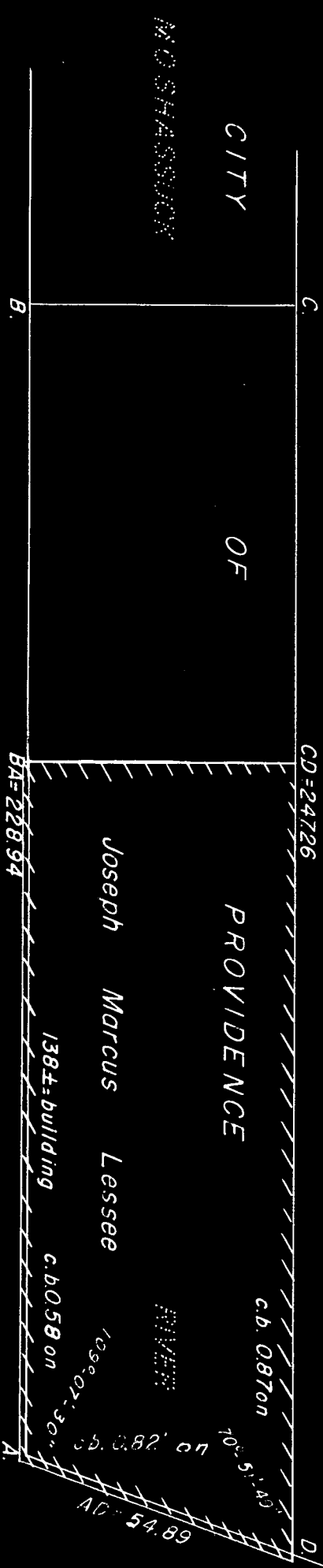
RESOLUTION
OF THE
CITY COUNCIL
AUTHORIZING LEASE TO
LENOX REALTY CO., INC.
OF PREMISES ON THE SOUTHER-
LY SIDE OF CANAL STREET.



Boston and Providence Railroad Company

May 2, 1955

GC 111



Proposed Lease
(Renewal) to Joseph Marcus
T.H.D.
W.L.B.
1st 30
5-2-55

William L. B. Jr.
City Engineer

767/5
6-15

~~SECRET~~

RESOLUTION OF THE CITY COUNCIL

No. 323

Approved May 6, 1955

Resolved,

That His Honor, the Mayor, be and he hereby is authorized to execute a deed conveying to Providence Lying-In Hospital approximately 7237 square feet of land, located on Pleasant Valley Parkway, and adjoining other property of said Hospital; the consideration for said conveyance to be a payment of one hundred (\$100) dollars.

IN CITY COUNCIL

MAY 5 - 1955

READ and PASSED

Devereaux President
Whelan Clerk

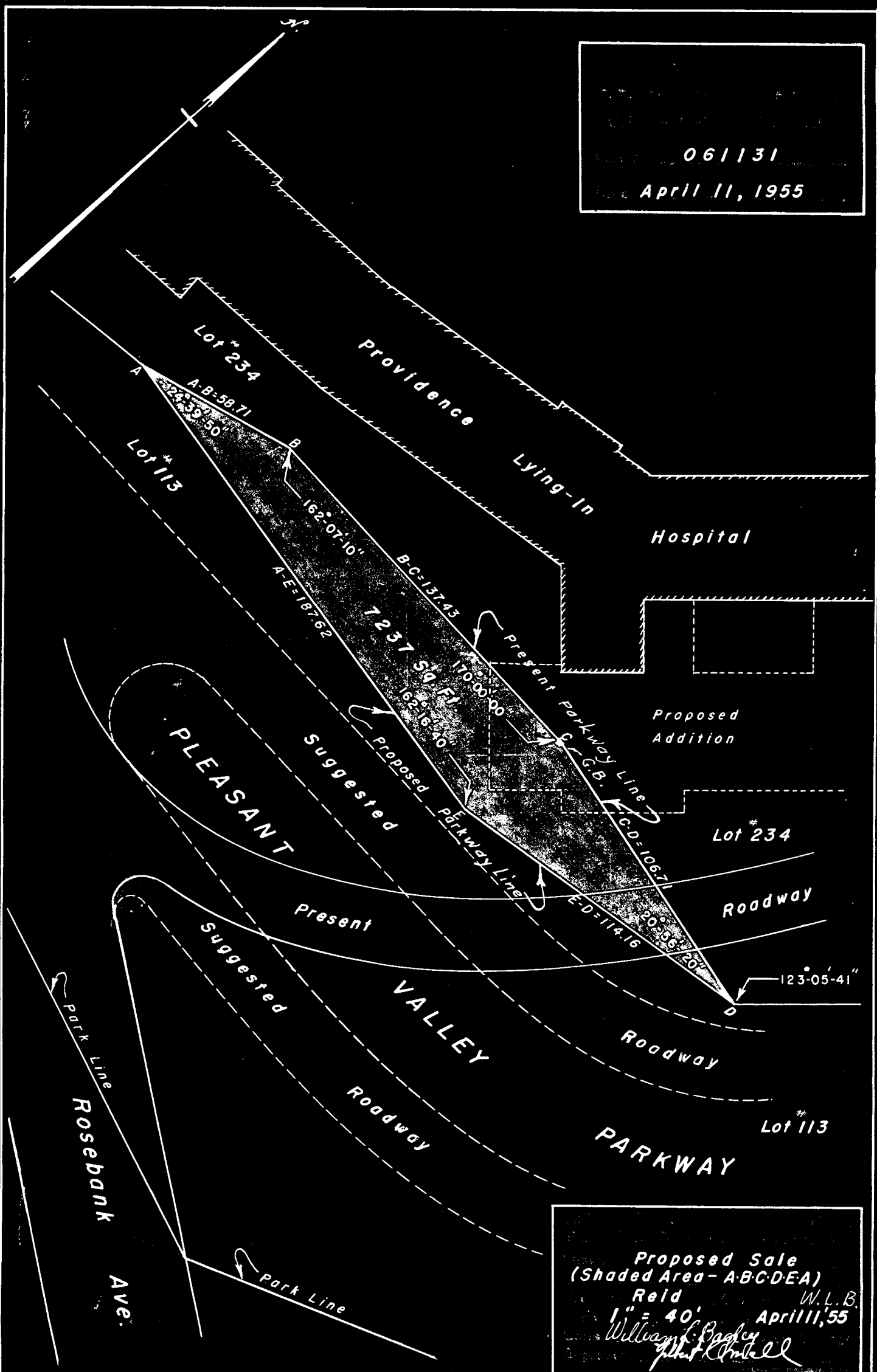
APPROVED

MAY 6 1955

Nutter H. Reynolds
MAYOR

RESOLUTION
OF THE
CITY COUNCIL
AUTHORIZING CONVEYANCE TO
PROVIDENCE LYING-IN HOSPITAL
OF 7237 SQUARE FEET OF LAND
ON PLEASANT VALLEY PARKWAY.

061131
 April 11, 1955



Proposed Sale
 (Shaded Area - A-B-C-D-E-A)
 Reid W.L.B.
 1" = 40' April 11, '55
 William L. Bagley
 John C. Mott

Lot Numbers From Assessor's Plat 82