

→ DELIVER TO	DEPARTMENT AND DIVISION <i>City Clerk's Office</i>		No.
	NAME <i>Clare</i>		DATE <i>4/19/04</i>
ROOM NUMBER, BUILDING, AND ADDRESS			
RECORDS TITLE <i>Final Papers</i>		DATE OF RECORD <i>1953</i>	
FILED Alpha <input type="checkbox"/> Numerical <input type="checkbox"/>		HANDLED BY Visit <input type="checkbox"/> Delivery <input type="checkbox"/>	
INITIALS		BOX LOCATION	
DETAIL IDENTIFICATION <i>#175 and #176</i>			
REMARKS <i>Highway Overhaul</i>	SIGN HERE		RECEIVED BY
REFERENCE SERVICE REQUEST CHARGE-OUT DO NOT DETACH		CITY OF PROVIDENCE ARCHIVES CITY HALL, PROVIDENCE, R.I.	



CITY OF PROVIDENCE • RHODE ISLAND • Walter H. Reynolds • Mayor

DEPARTMENT OF PUBLIC WORKS

Charles F. McElroy

Director

John E. Meade

Deputy Director

CITY HALL

February 12, 1953

To the Honorable Mayor
and City Council

Gentlemen:

The following is a list of Highway Grading
Assessments, prepared by the Director of Public Works
and certified to the City Council for approval:

Alger St. from McKinley St. to Hamlin St.	\$27.26
Bryant St. from Allston St. to Regent Ave.	12.15
Cass St. from Eddy St. to Ernest St.	120.90
Dallas St. from Winona St. to Kentland Ave.	211.32
Manomet St. from Winthrop Ave. to Standish Ave.	147.52
Minto St. from Whitford Ave. to Metropolitan Rd.	81.96
Octavia St. from Sisson St. to its westerly termina- tion	12.00
Salmom St. from portion already built to a point 330' southerly from the southerly line of King St.	46.86
	<hr/> \$659.97

IN CITY COUNCIL

FEB 19 1953

APPROVED:

D. Everett Whelan
Clerk

Very truly yours,

Charles F. McElroy
Director of Public Works.

OFFICE OF THE DIRECTOR OF PUBLIC WORKS

Providence, R. I. FFB 19 1953

Cost of grading Alger Ave. from McKinley St. to Hamlin St.

under resolution of City Council, passed March 5, 1951, ascertained by the Director of Public Works of the City of Providence, and submitted to the City Council of said City, in compliance with Chapter 73 of the General Laws, of 1938, for approval.

Assessor's Plat	Number Lot	PROPERTY OWNER	Frontage Lin. Ft.	Unit Cost per Lin. Ft.	AMOUNT		Date of Demand	Date of Payment
89	110	Jack L. Epstein & wf. Frances B. JT 20 Holly St.	239.66	0.062	14	86		
89	115	Helen C. Dailey R.F.D. 3 Lake Belair No. Smithfield, R.I.	100.0	"	6	20		
89	104	Carl A. Nordquist 91 Hamlin St.	100.00	"	6	20		
IN CITY COUNCIL FEB 19 1953 APPROVED: <i>Robert Whelan</i> CLERK								
Total,				\$	27.26			

OFFICE OF THE DIRECTOR OF PUBLIC WORKS

Providence, R. I. FEB 19 1953

Cost of grading Bryant St. from Allston St. to Regent Ave.

under resolution of City Council, passed October 5, 1951, ascertained by the Director of Public Works of the City of Providence, and submitted to the City Council of said City, in compliance with Chapter 73 of the General Laws, of 1938, for approval.

Assessor's Plat	Number Lot	PROPERTY OWNER	Frontage Lin. Ft.	Unit Cost per Lin. Ft.	AMOUNT	Date of Demand	Date of Payment
65	189	Luisa Magno widow Alfonso M. 14 Bryant St. Prov.R.I.	57.0	\$0.032	1 82		
65	188	Michael Zoglio & wf.Carmela, JT 12 Bryant St. Prov. R.I.	57.0	"	1 82		
65	186	Giulia Trombetta widow Venanzio 122 Allston St. Prov. R.I.	38.0	"	1 22		
65	185	" " " " " " " " " "	38.0	"	1 21		
			76.0	"	2 43		
65	187	City of Prov.-Park Dept. Roger Williams Park,Prov.R.I.	190.0	"	6 08		
IN CITY COUNCIL FEB 19 1953 APPROVED: N. Everett Whelan CLERK			Total,	\$	12.15		

Director of Public Works

Providence, R. I. FEB 19 1953

Cost of grading..... Cass St. from Eddy St. to Ernest St.

Assessor's Plat	Number Lot	PROPERTY OWNER	Frontage Lin. Ft.	Unit Cost per Lin. Ft.	AMOUNT	Date of Demand	Date of Payment
57	291	Laredef Realty Operators, Inc. 1144 Eddy St. Prov. R.I.	257.12	\$0.207	53 22		
57	285	The Narragansett Electric Co. 49 Westminster St. Prov. R.I.	326.95	"	67 68		
<p>IN CITY COUNCIL</p> <p>FEB 19 1953</p> <p>APPROVED:</p> <p><i>Robert Whelan</i> CLERK</p>							
Total,				\$	120.90		

.....
Director of Public Works

OFFICE OF THE DIRECTOR OF PUBLIC WORKS

FEB 19 1953

Providence, R. I.

Cost of grading..... Dallas St. from Kentland Ave. to Winona St.

.....under resolution of City Council,
passed..... January 4, 1952 , ascertained by the Director of Public Works of the City of
Providence, and submitted to the City Council of said City, in compliance with Chapter 73 of the
General Laws, of 1938, for approval.

Assessor's Plat	Number Lot	PROPERTY OWNER	Frontage Lin. Ft.	Unit Cost per Lin. Ft.	AMOUNT		Date of Demand	Date of Payment
124	261	Theanna Home Construction Co.Inc.						
		65 Imera Ave. Prov. R.I.	90.0	\$0.587	52	83		
124	258	" " " " " " " " " " " "	90.0	"	52	83		
			180.0	"	105.66			
124	224	Ohanes Tavanian						
		65 Kentland Ave. Prov. R.I.	90.00	"	52	83		
124	150	Antonio Vono & wf. Filomena, JT						
		51 Kentland Ave. Prov. R.I.	90.0	"	52	83		
<div>IN CITY COUNCIL</div> <div>FEB 19 1953</div> <div>APPROVED:</div> <div>Oliverett Whelan</div> <div>CLERK</div>								
Total,				\$	211.32			

OFFICE OF THE DIRECTOR OF PUBLIC WORKS

Providence, R. I. FEB 19 1953

Cost of grading Manomet St. from Winthrop Ave. to Standish Ave.

under resolution of City Council, passed March 7, 1952, ascertained by the Director of Public Works of the City of Providence, and submitted to the City Council of said City, in compliance with Chapter 73 of the General Laws, of 1938, for approval.

Assessor's Plat	Number Lot	PROPERTY OWNER	Frontage Lin. Ft.	Unit Cost per Lin. Ft.	AMOUNT		Date of Demand	Date of Payment
116	683	William Coletti & wf. Carolina, JT 64 Standish Ave. Prov.R.I.	80.0	\$0.461	36	88		
116	659	Sarah Holton & Emily Gledhill, JT 54 Winthrop Ave. Prov. R.I.	80.00	"	36	88		
116	682	Giovanni Conte 47 Standish Ave. Prov. R.I.	80.00	"	36	88		
116	660	Francis J. Gannon & wf. Mary C. JT 48 Winthrop Ave. Prov. R.I.	80.00	"	36	88		
IN CITY COUNCIL FEB 19 1953 APPROVED: H. Everett Whelan CLERK					Total,		\$	147.52

Director of Public Works

OFFICE OF THE DIRECTOR OF PUBLIC WORKS

Providence, R. I. FEB 19 1953

Cost of grading Minto St. from Metropolitan Road to Whitford Ave.

under resolution of City Council, passed April 18, 1952, ascertained by the Director of Public Works of the City of Providence, and submitted to the City Council of said City, in compliance with Chapter 73 of the General Laws, of 1938, for approval.

Assessor's Plat	Number Lot	PROPERTY OWNER	Frontage Lin. Ft.	Unit Cost per Lin. Ft.	AMOUNT	Date of Demand	Date of Payment
116	198	Giuseppina Manarilli 148 Veazie St. Prov. R.I.	87.03	\$0.0834	7 26		
116	342	Modestino D'Aloia 94 Minto St. Prov. R.I.	60.0	"	5 00		
116	343	Peter & Anna F. Iannuccilli, JT 64 Wealth Ave. Prov. R.I.	50.0	"	4 17		
116	19	Carlo A. Eepre & wf.Della, JT 66 Wealth Ave. Prov. R.I.	50.0	"	4 17		
116	359	Louis M. Gagnon & wf. Tekla M.JT 78 Minto St. Prov. R.I.	60.0	"	5 00		
116	310	Joseph Russolino 66 Minto St. Prov. R.I.	40.0	"	3 34		
116	176	" " " " " " "	60.0	"	5 00		
			100.0	"	8 34		
116	206	Louis Germani & wf. Theresa, JT 47 Metropolitan Road, Prov.R.I.	90.0	"	7 51		
116	199	James G. Taglione 250 Whitford Ave. Prov. R.I.	115.77	"	9 66		
116	268	Emma D. Cenci 515 Woodward Rd. No.Prov.R.I.	40.0	"	3 34		
116	321	Elsie Taglione 186 Lawn St. Prov. R.I.	60.0	"	5 00		
116	271	Stanislaw Burkowski 93 Tobey St. Prov. R.I.	60.0	"	5 00		
116	158	Jacob Dyer 5 Hayward St. Prov. R.I.	120.0	"	10 01		
116	205	" " " " " " "	90.0	"	7 50		
			210.0	"	17 51		
IN CITY COUNCIL FEB 19 1953 APPROVED: <i>Robert Whelan</i> CLERK							
Total,			\$ 81.96				

OFFICE OF THE DIRECTOR OF PUBLIC WORKS

Providence, R. I. FEB 19 1953

Cost of grading Octavia St. from Sisson St. to its westerly termination

under resolution of City Council,

passed March 7, 1952

, ascertained by the Director of Public Works of the City of Providence, and submitted to the City Council of said City, in compliance with Chapter 73 of the General Laws, of 1938, for approval.

Assessor's Plat	Number Lot	PROPERTY OWNER	Frontage Lin. Ft.	Unit Cost per Lin. Ft.	AMOUNT	Date of Demand	Date of Payment
95	58	William Aquilante & wf. Lena, JT 29 Octavia St. Prov. R.I.	85.29	\$0.0198	1 69		
95	57	Rocco Doti & wf. Maria C. JT 9 Octavia St. Prov. R.I.	43.0	"	85		
95	56	" " " " " " " " "	43.0	"	85		
95	55	" " " " " " " " "	43.0	"	85		
			129.00	"	2 55		
95	51	Jennie DiBiasio 3 Octavia St. Prov. R.I.	45.0	"	89		
95	53	Ernesto Vallese 165 Regent Ave. Prov. R.I.	43.0	"	85		
95	59	Angelo Simone & Maria, JT 930 Atwells Ave. Prov. R.I.	63.0	"	1 25		
95	288	Luigi Iarocci & Carolina Iarocci JT 8 Octavia St. Prov. R.I.	61.60	"	1 22		
95	61	Albert J. Corbeil & wf. Mary L.L. JT 6 Octavia St. Prov. R.I.	66.50	"	1 32		
95	62	City of Providence School Dept. 20 Summer St. Prov.	112.63	"	2 23		
<p style="text-align: center;">IN CITY COUNCIL FEB 19 1953 APPROVED: <i>W. Everett Whelan</i> CLERK</p>							
Total,				\$	12.00		

OFFICE OF THE DIRECTOR OF PUBLIC WORKS

Providence, R. I. FEB 19 1953

Cost of grading Salmon St. from portion already curbed to a point 330' sly from the sly line of King St. under resolution of City Council, passed February 11, 1952, ascertained by the Director of Public Works of the City of Providence, and submitted to the City Council of said City, in compliance with Chapter 73 of the General Laws, of 1938, for approval.

Assessor's Plat	Number Lot	PROPERTY OWNER	Frontage Lin. Ft.	Unit Cost per Lin. Ft.	AMOUNT	Date of Demand	Date of Payment
96	112	The Housing Authority of the City of Providence 263 Chad Brown St.	330.0	0.071	23 43		
96	276	Ferraris Provisions Inc. 72 King St.	91.54	"	6 50		
96	56	" " " " " " "	100.0	"	7 10		
			191.54	"	13 60		
96	144	Bonefro Club 460 Manton Ave.	100.0	"	7 10		
96	114	Louis J. Sasso & Oronato Marzano 34 Sisson St.	38.46	"	2 73		
IN CITY COUNCIL FEB 19 1953 APPROVED: D. Everett Whelan CLERK							
Total,				\$	46.86		



CITY OF PROVIDENCE • RHODE ISLAND • Walter H. Reynolds • Mayor

DEPARTMENT OF PUBLIC WORKS

Charles F. McElroy

Director

John E. Meade

Deputy Director

CITY HALL

February 12, 1953

To the Honorable Mayor
and City Council

Gentlemen:

The following is a list of Highway Curbing Assessments, prepared by the Director of Public Works and certified to the City Council for approval:

Alger street, from McKinley street to Hamlin street	\$950.49
Allston street, from River avenue to Bryant street	786.41
Bryant street, from Allston street to Regent avenue	856.71
Cass street, from Eddy street to Ernest street	1,187.01
Dallas street from Winona street to Kentland avenue	754.55
Lake street, from Parsonage street to Hospital street	622.11
Manomet street, from Winthrop avenue to Standish avenue	601.69
Minto street from Whitford avenue to Metropolitan road	2,075.31
Octavia street, from Sisson street to its westerly termination	1,059.11
Salmon street, from portion already built to a point 330' southerly from the southerly line of King street	1,289.07
Sweetbriar street, from Oakland avenue to Malbone street	694.66
	<hr/>
	\$10,877.12

IN CITY COUNCIL
FEB 19 1953

APPROVED:

Very truly yours,

Charles F. McElroy
Director of Public Works.

OFFICE OF THE DIRECTOR OF PUBLIC WORKS

Providence, R. I. FEB 19 1953

Cost of curbstones set on Alger Ave. from McKinley St. to Hamlin St.

under resolution of the City Council, passed March 5, 1951, ascertained by the Director of Public Works of the City of Providence, and submitted to the City Council of said City, in compliance with Chapter 73, Section 30, of the General Laws of 1938, for approval.

Assessor's Plat	Number Lot	NAME	QUANTITY	AMOUNT	Date of Demand	Date of Payment
89	110	Jack L. Epstein & wf. Frances B. JT 20 Holly St.Prov.R.I.	239.66ft.st.curb.2.25	539.24	539 24	
89	115	Helen C. Dailey R.F.D. 3 Lake Belair No.Smithfield,R.I.	94.2ft.st.curb. 2.25	211.95	211 95	
89	104	Carl A. Nordquist 91 Hamlin St.	82.8ft.st.curb. 2.25 2-2ft.rad.cors. 6.50	186.30 13.00	199 30	
Total,				\$	950 49	

IN CITY COUNCIL
FEB 19 1953

APPROVED:

Robert Whelan
CLERK

Charles E. McElroy
Director of Public Works

OFFICE OF THE DIRECTOR OF PUBLIC WORKS

Providence, R. I. FEB 19 1953

Cost of curbstones set on Allston St. from River Ave. to Bryant St.

under resolution of the City Council, passed October 5, 1951, ascertained by the Director of Public Works of the City of Providence, and submitted to the City Council of said City, in compliance with Chapter 73, Section 30, of the General Laws of 1938, for approval.

Assessor's Plat	Number Lot	NAME	QUANTITY	AMOUNT	Date of Demand	Date of Payment
65	187	City of Providence Park Dept. Roger Wms. Park	200.40ft.st.curb.2.25	450.90	450 90	
65	162	Fred, Louis C. & Gladys K. Latham JT 121 Allston St.	4.9 ft.st.curb.2.25	11.03	11 03	
65	161	Owen Kelly 9 Berkley St.	31.5 ft.st.curb.2.25	70.88		
65	160	" " " "	2-2ft.rad.cors. 6.50	13.00		
			33.2ft.st.curb. 2.25	74.70		
			64.7 ft.st.curb.2.25	145.58		
			2-2ft.rad.cors. 6.50	13.00	158 58	
65	159	Alberto Marciano & wf. Adelina, JT 137 Allston St.	28.0 ft.st.curb. 2.25	63.00		
			2-2ft.rad.cors. 6.50	13.00	76 00	
65	888	Louis Antonucci 113 Dean St.	28.4 ft.st.curb. 2.25	63.90		
			2-2ft.rad.cors. 6.50	13.00	76 90	
65	887	Maria Ciavatta 141 Allston St.	2-2ft.rad.cors. 6.50	13.00	13 00	
IN CITY COUNCIL FEB 19 1953						
APPROVED: <i>D. Everett Whelan</i> CLERK						
Total,			\$	786 41		

Charles A. McElroy
Director of Public Works

OFFICE OF THE DIRECTOR OF PUBLIC WORKS

Providence, R. I. FEB 19 1953

Cost of curbstones set on Bryant St. from Allston St. to Regent Ave.

under resolution of the City Council, passed October 5, 1951, ascertained by the Director of Public Works of the City of Providence, and submitted to the City Council of said City, in compliance with Chapter 73, Section 30, of the General Laws of 1938, for approval.

Assessor's Plat	Number Lot	NAME	QUANTITY	AMOUNT	Date of Demand	Date of Payment
65	189	Luisa Magno widow Alfonso M. 14 Bryant St.	36.3ft.st.curb.2.25 81.68 2-2ft.rad.cors.6.50 13.00	94 68		
65	188	Michael Z oglio & wf. Carmela, JT 12 Bryant St.	39.2ft.st.curb.2.25 88.20 3-2ft.rad.cors.6.50 19.50	107 70		
65	186	Giulia Trombetta widow Venanzio 122 Allston St.	26.3ft.st.curb.2.25 59.18			
65	185	" " " " " "	38.0ft.st.curb.2.25 85.50 15.8ft.10'rad" 2.75 43.45 1-2ft.rad.cor. 6.50 6.50 64.3ft.st.curb.2.25 144.68 15.8ft.10'rad" 2.75 43.45 1-2ft.rad.cor. 6.50 6.50	194 63		
65	187	City of Providence Park Dept. Roger Wms.Park	185.0ft.st.curb.2.25 416.25 15.8ft.10'rad" 2.75 43.45	459 70		
IN CITY COUNCIL FEB 19 1953 APPROVED: <i>R. Everett Whelan</i> CLERK						
Total,				\$ 856 71		

Charles J. McElroy
Director of Public Works

OFFICE OF THE DIRECTOR OF PUBLIC WORKS

Providence, R. I. FEB 19 1953

Cost of curbstones set on Cass St. from Eddy St. to Ernest St.

under resolution of the City Council, passed February 11, 1952, ascertained by the Director of Public Works of the City of Providence, and submitted to the City Council of said City, in compliance with Chapter 73, Section 30, of the General Laws of 1938, for approval.

Assessor's Plat	Number Lot	NAME	QUANTITY	AMOUNT		Date of Demand	Date of Payment
57	285	The Narragansett Electric Co. 49 Westminster St.	274.1ft.st.curb.2.25 616.73 4-2ft.rad.cors. 6.50 26.00	642	73		
57	291	Laredef Realty Operators, Inc. 1144 Eddy St.	241.9ft.st.curb.2.25 544.28	544	28		
Total,				\$	1187 01		

IN CITY COUNCIL
FEB 19 1953

APPROVED:

Robert Whelan
CLERK

[Signature]
Director of Public Works

OFFICE OF THE DIRECTOR OF PUBLIC WORKS

Providence, R. I. FEB 19 1953

Cost of curbstones set on Dallas St. from Winona St. to Kentland Ave.

under resolution of the City Council,
 passed January 4, 1952, ascertained by the Director of Public Works of the City of Providence, and submitted to the City Council of said City, in compliance with Chapter 73, Section 30, of the General Laws of 1938, for approval.


Assessor's Plat	Number Lot	NAME	QUANTITY	AMOUNT	Date of Demand	Date of Payment
124	261	Theanna Home Const. Co., Inc. 65 Imera Ave.	68.4ft.st.curb.2.25 153.90 12.6ft.8'rad." 2.60 32.76 2-2ft.rad.cors.6.50 13.00			
124	258	" " " " " "	67.4ft.st.curb.2.25 151.65 12.6ft.8'rad." 2.60 32.76 2-2ft.rad.cors.6.50 13.00 <u>135.8ft.st.curb.2.25 305.55</u> 25.2ft.8'rad." 2.60 65.52 4-2ft.rad.cors.6.50 26.00	397 07		
124	224	Ohanes Tavanian 65 Kentland Ave.	63.2ft.st.curb.2.25 142.20 2-2ft.rad.cors.6.50 13.00	155 20		
124	150	Antonio Vono & wf. Filomena, JT 51 Kentland Ave.	89.9ft.st.curb.2.25 202.28	202 28		
Total,				\$ 754 55		

IN CITY COUNCIL

FEB 19 1953

APPROVED:


 R. Everett Chelvan
 CLERK


 Director of Public Works

OFFICE OF THE DIRECTOR OF PUBLIC WORKS

FEB 19 1953

Providence, R. I.

Cost of curbstones set on Lake St. from Parsonage St. to Hospital St.

under resolution of the City Council, passed March 5, 1951, ascertained by the Director of Public Works of the City of Providence, and submitted to the City Council of said City, in compliance with Chapter 73, Section 30, of the General Laws of 1938, for approval.

Assessor's Plat	Number Lot	NAME	QUANTITY	AMOUNT	Date of Demand	Date of Payment
22	137	A. Gerard Dunn 75 Parsonage St.	83.57ft.st.curb.2.25 188.03 2-2ft.rad.cors. 6.50 13.00			
22	140	" " " " "	58.93ft.st.curb.2.25 132.60 2-2ft.rad.cors. 6.50 13.00 <u>142.50ft.st.curb.2.25 320.63</u> 4-2ft.rad.cors. 6.50 26.00	346 63		
21	333	Sante Moise 166 Point St.	66.9ft.st.curb. 2.25 150.53 4-2ft.rad.cors. 6.50 26.00	176 53		
21	326	Sante Moise & wf. Josephine, JT 166 Point St.	38.20ft.st.curb.2.25 85.95 2-2ft.rad.cors. 6.50 13.00	98 95		
IN CITY COUNCIL FEB 19 1953 APPROVED: <i>D. Everett Whelan</i> CLERK						
Total,				\$ 622 11		

[Signature]
Director of Public Works

OFFICE OF THE DIRECTOR OF PUBLIC WORKS

Providence, R. I. FEB 19 1953

Cost of curbstones set on Maomet St. from Winthrop Ave. to Standish Ave.

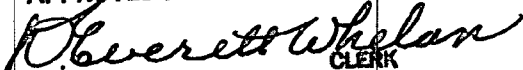
under resolution of the City Council,
 passed March 7, 1952, ascertained by the Director of Public Works of the City of Providence, and submitted to the City Council of said City, in compliance with Chapter 73, Section 30, of the General Laws of 1938, for approval.

Assessor's Plat	Number Lot	NAME	QUANTITY	AMOUNT	Date of Demand	Date of Payment
116	683	William Coletti & wf. Carolina, JT 64 Standish Ave.	59.12ft.st.curb. 2.25 133.02 2-2ft.rad.cors. 6.50 <u>13.00</u>	146 02		
116	659	Sarah Holton & Emily Gledhill, JT 54 Winthrop Ave.	62.18ft.st.curb. 2.25 139.91 2-2ft.rad.cors. 6.50 <u>13.00</u>	152 91		
116	682	Giovanni Conte 47 Standish Ave.	59.7 ft.st.curb. 2.25 134.33 2-2ft.rad.cors. 6.50 <u>13.00</u>	147 33		
116	660	Francis J. Gannon & wf. Mary C. JT 48 Winthrop Ave.	63.3ft.st.curb. 2.25 142.43 2-2ft.rad.cors. 6.50 <u>13.00</u>	155 43		
Total,				\$ 601 69		


IN CITY COUNCIL

FEB 19 1953

APPROVED:



CLERK



Director of Public Works

OFFICE OF THE DIRECTOR OF PUBLIC WORKS

Providence, R. I. FEB 19 1953

Cost of curbstones set on Minto St. from Whitford Ave. to
Metropolitan Road under resolution of the City Council

passed April 18, 1952, ascertained by the Director of Public Works of the City of Providence, and submitted to the City Council of said City, in compliance with Chapter 73, Section 30, of the General Laws of 1938, for approval.

Sheet 1

Assessor's Flat	Number Lot	NAME	QUANTITY	AMOUNT	Date of Demand	Date of Payment
116	198	Giuseppina Manarilli 148 Veazie St.	81.3 ft.st.curb.2.25 182.93 13.0 ft.10'rad" 2.75 35.75	218 68		
116	342	Modestino D'Aloia 94 Minto St.	42.4 ft.st.curb.2.25 95.40 2-2ft.rad.cors. 6.50 13.00	108 40		
116	343	Peter & Anna F. Iannuccilli, JT 64 Wealth Ave.	50.0 ft.st.curb.2.25 112.50	112 50		
116	19	Carlo A. Lepre & wf. Della, JT 26 W. 2nd St. Arc.	50.0 ft.st.curb.2.25 112.50	112 50		
116	359	Louis M. Gagnon & wf. Tekla M. JT 78 Minto St.	46.3 ft.st.curb.2.25 104.18 2-2ft.rad.cors. 6.50 13.00	117 18		
116	310	Joseph Russolino 66 Minto St.	33.3 ft.st.curb.2.25 74.93 1-2ft.rad.cor. 6.50 6.50			
116	176	" " " " " "	47.2 ft.st.curb.2.25 106.20 1-2ft.rad.cor. 6.50 6.50 80.5 ft.st.curb.2.25 181.13 2-2ft.rad.cors. 6.50 13.00	194 13		
116	206	Louis Germani & wf. Theresa, JT 47 Metropolitan Rd.	74.3 ft.st.curb.2.25 167.18 2-2ft.rad.cors. 6.50 13.00	180 18		
116	199	James G. Taglione 250 Whitford Ave.	85.7 ft.st.curb.2.25 192.83 18.5 ft.10'rad" 2.75 50.88 2-2ft.rad.cors. 6.50 13.00	256 71		
116	268	Emma D. Cenci 515 Woodward Rd. North Prov.R.I.	25.5 ft.st.curb.2.25 57.38 2-2ft.rad.cors. 6.50 13.00	70 38		
116	321	Elsie Taglione 186 Lawn St.	37.6 ft.st.curb.2.25 84.60 2-2ft.rad.cors. 6.50 13.00	97 60		
Amount carried forward			\$	1468 26		

IN CITY COUNCIL
FEB 19 1953

APPROVED:

APPROVED:
N. Everett Whelan
 CLERK

April 18, 1952

Sheet 2

Assessor's Plat	Number Lot	NAME	QUANTITY	AMOUNT	Date of Demand	Date of Payment
		<i>Amount brought forward,</i>	\$	1468 26		
116	271	Stanislaw Burkowski 93 Tobey St.	59.80ft.st.curb.2.25 134.55	134 55		
116	158	Jacob Dyer 5 Hayward St.	120.0ft.st.curb.2.25 270.00			
116	205	" " " "	90.0ft.st.curb.2.25 202.50			
			<u>210.0ft.st.curb.2.25 472.50</u>	472 50		
			<i>Total,</i>	\$ 2075 31		

IN CITY COUNCIL
FEB 19 1953

APPROVED:

P. Everett Whelan
CLERK*Director of Public Works*

OFFICE OF THE DIRECTOR OF PUBLIC WORKS

FEB 19 1953

Providence, R. I.

Cost of curbstones set on Octavia St. from Sisson St. to its westerly
termination *under resolution of the City Council,*
passed March 7, 1952 *, ascertained by the Director of Public Works of the City of Provi-*
dence, and submitted to the City Council of said City, in compliance with Chapter 73, Section
30, of the General Laws of 1938, for approval.

Assessor's Plat	Number Lot	NAME	QUANTITY	AMOUNT		Date of Demand	Date of Payment
95	59	Angelo Simone & wf. Maria, JT 930 Atwells Ave.	62.20ft.st.curb.2.25 139.95	139	95		
95	288	Luigi Iarocci & Carolina Iarocci, JT 8 Octavia St.	46.20ft.st.curb.2.25 103.95 2-2ft.rad.cors. 6.50 13.00	116	95		
95	61	Albert J. Corbell & wf. Mary L.I. JT 6 Octavia St.	47.8 ft.st.curb.2.25 107.55 2-2ft.rad.cors. 6.50 13.00	120	55		
95	62	City of Prov. School Dept. 20 Summer St.	107.70ft.st.curb.2.25 242.33	242	33		
95	57	Rocco Doti & wf. Maria C. JT 9 Octavia St.	37.1 ft.st.curb.2.25 83.47 1-2ft.rad.cor. 6.50 6.50				
95	56	" " " " " "	30.74ft.st.curb.2.25 69.17 1-2ft.rad.cor. 6.50 6.50				
95	55	" " " " " "	43.0 ft.st.curb.2.25 96.75 110.84ft.st.curb.2.25 249.39 2-2ft.rad.cors. 6.50 13.00	262	39		
95	51	Jennie DiBiasio 3 Octavia St.	35.06ft.st.curb.2.25 78.89 2-2ft.rad.cors. 6.50 13.00	91	89		
95	53	Ernesto Vallese 165 Regent Ave.	37.8 ft.st.curb.2.25 85.05	85	05		
Total,				\$	1059.11		

IN CITY COUNCIL

FEB 19 1953

APPROVED:

Deverett Whelan
CLERK

Director of Public Works

OFFICE OF THE DIRECTOR OF PUBLIC WORKS

FEB 19 1953

Providence, R. I.

Cost of curbstones set on Salmon St. from portion already built to a point 330' sly. from the Sly. line of King St. under resolution of the City Council, passed February 11, 1952, ascertained by the Director of Public Works of the City of Providence, and submitted to the City Council of said City, in compliance with Chapter 73, Section 30, of the General Laws of 1938, for approval.

Assessor's Plat	Number Lot	NAME	QUANTITY	AMOUNT	Date of Demand	Date of Payment
96	112	The Housing Authority of the City of Providence 263 Chad Brown St.	225.90ft.st.curb.2.25 508.28 14.6ft.20'rad." 2.50 36.50 12.6ft.8' " " 2.60 32.76 31.4ft.10' " " 2.75 86.35	663 89		
96	276	Ferraris Provisions Inc. 72 King St.	89.47ft.st.curb.2.25 201.31			
96	56	" " " " " "	76.0 ft.st.curb.2.25 171.00 2-2ft.rad.cors. 6.50 13.00 165.47ft.st.curb.2.25 372.31 2-2ft.rad.cors. 6.50 13.00	385 31		
96	144	Bonefro Club 460 Manton Ave.	75.70ft.st.curb.2.25 170.33 2-2ft.rad.cors. 6.50 13.00	183 33		
96	114	Louis J. Sasso Oronato Marzano 34 Sisson St.	25.13ft.st.curb.2.25 56.54			
Total,			\$	1289 07		

IN CITY COUNCIL

FEB 19 1953

APPROVED:

W. Everett Whelan
CLERK

Director of Public Works

OFFICE OF THE DIRECTOR OF PUBLIC WORKS

Providence, R. I. FEB 19 1953

Cost of curbstones set on Sweetbriar St. from Oakland Ave. to Malbone St.

under resolution of the City Council, passed March 5, 1951, ascertained by the Director of Public Works of the City of Providence, and submitted to the City Council of said City, in compliance with Chapter 73, Section 30, of the General Laws of 1938, for approval.

Assessor's Plat	Number Lot	NAME	QUANTITY	AMOUNT	Date of Demand	Date of Payment
69	344	Lilly Gordon 221 Oakland Ave.	77.9ft.st.curb.2.25 175.28 2-2ft.rad.cors.6.50 13.00	188 28		
69	349	Kareken Shahinian & wf. Arshalous JT 42 Malbone St.	52.6 ft.st.curb.2.25 118.35 2-2ft.rad.cors. 6.50 13.00	131 35		
69	71	Sarkis Altoonian Est. 211 Oakland Ave.	66.0ft.st.curb.2.25 148.50 2-2ft.rad.cors.6.50 13.00	161 50		
69	76	Tomas Srabian & wf. Altoon JT 27 Sweetbriar St.	94.9ft.st.curb.2.25 213.53	213 53		
			Total,	\$ 694 66		

IN CITY COUNCIL

FEB 19 1953

APPROVED:

Claverett Whelan
CLERK

Director of Public Works