

RESOLUTION OF THE CITY COUNCIL


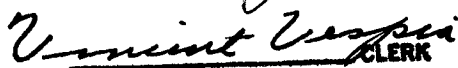
No. 588

Approved December 13, 1973

RESOLVED that His Honor the Mayor be and he hereby is authorized to execute a conveyance to Robert A. Lewis of 58 Garfield Avenue, Providence, Rhode Island for a portion of Lot 113 and set out on City Assessor's Plat 82 with a frontage of twenty-six and 667/1000 (26.667') feet and an average depth of ninety (90') feet totaling two thousand four hundred (2,400 sq. ft.) square feet, more or less, and located in an R3 zone. The purchase price of said parcel of land is ONE THOUSAND EIGHT HUNDRED (\$1,800) DOLLARS, and said purchase shall be upon such other terms and conditions as the Mayor and the City Solicitor may require.


IN CITY COUNCIL
DEC 6 1973

READ AND PASSED


PRES.

CLERK

APPROVED

MAYOR


DEC 13 1973

way

285

AVE. 40

Note:
Cross-Hatched Area Lettered
A-B-C-D-A Proposed To Be Sold

50

GARFIELD

50

A

B

B-A = 266.667

Garfield Ave. To B. = 232.94

*Cross-Hatched Area Lettered
A-B-C-D-A Proposed To Be Sold*

A rectangular area is shown with vertices labeled D (top-left), A (top-right), C (bottom-left), and B (bottom-right). The top side DA is labeled $D-A=90.00$. The bottom side CB is labeled $C-B=90.00$. The left side CD is labeled $C-D=26.667$. The right side AB is labeled $B-A=26.667$. The area of the rectangle is labeled 2400 Sq Ft .

257
Alfred Iavarone &
wf. Mary C.

From Angle In Garfield Ave. To B. = 232.94

CITY OF PROVIDENCE, R. I.
Public Works Dept. - Engineering Office
Showing Proposed Sale Of Portion Of Lot
No. 113 (2400 Sq.Ft.)
Drawn by Dennis Checked by A.J.P.
Scale 1"=40' Date Nov. 27, 1973
Corrected by Joseph J. Flanagan Associate Engr.
Approved Joseph J. Flanagan CHIEF ENGINEER

768
H-37