

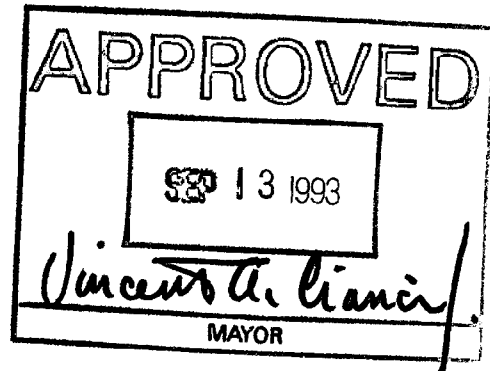
RESOLUTION OF THE CITY COUNCIL

No. 586

Approved September 13, 1993

RESOLVED, That the Director of Public Works is requested to cause the sewers located along Stanwood Street to be cleaned.

IN CITY COUNCIL
SEP 22 1993
READ AND PASSED
James H. Busnelli
PRES.
Michael R. Clement
CLERK



w/11

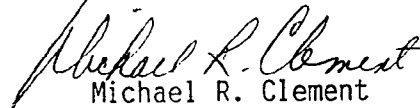
RESOLUTION OF THE CITY COUNCIL

No. 586

Approved September 13, 1993

RESOLVED, That the Director of Public Works is requested to cause the sewers located along Stanwood Street to be cleaned.

A true copy,
Attest:


Michael R. Clement
City Clerk

TO: Michael R. Clement
FROM: B. James Suzman, Director
DATE: Sept. 27, 1993

Completed on September 24, 1993.

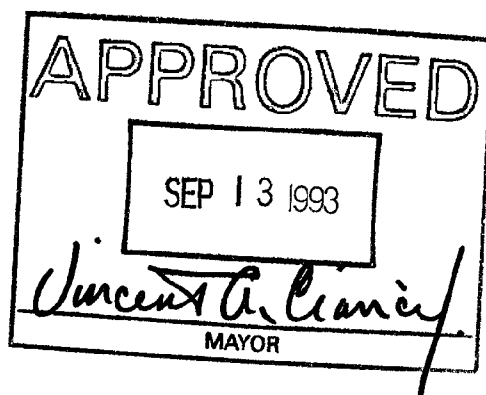
RESOLUTION OF THE CITY COUNCIL

No. 587

Approved September 13, 1993

RESOLVED, That the Director of Public Works is requested to repair and/or replace the sidewalks at various locations within the West Broadway Neighborhood.
(see attached)

IN CITY COUNCIL
SEP 2 1993
READ AND PASSED
James J. Petrosinelli
PRES.
Michael L. Clement
CLERK



Canadian Trade, Canadian Liabilities and Canadian Debt (By request)

WBNA List of "Worst" Sidewalks (#5)

07-15-1993

page 1

Note: "165-167, b" denotes lot or bldg between the given numbers, "N" under Sidewalk Type column denotes non-existent sidewalk.

All corners listed alphabetically (i.e. corner of Union & Messer is listed as "Messer & Union". "TD" denotes tree damage.

Address	Building Info				Sidewalk Info			Other Problems				Owner Last Name
	Bl/Lt	Type	Bldg Cond	Lot Cond	Typ	Con	TD	Auto	Gar	Graf	other	
	Almy	build	Civ	accep		A	5	Y				Head Start
19	Almy	build	Res	accep		C	5	Y				Dave Cousins
32	Almy	build	Res	accep		A	5	Y				
39	Almy	build	Res	accep		C	5	Y				
140	Bridgham	build	Res	accep		C	5					
142	Bridgham	build	Res	accep		C	5					
146	Bridgham	build	Res	accep		C	5					
150	Bridgham	build	Res	accep		C	5					
180	Brigham	build	Res	aband		C	5	Y				
183	Brigham	build	Res	aband		C	5				sca	
191	Brigham	build	Res	aband		C	5					
44	Brighton	build	Res	aband		C	5					
corner	Brighton & Knight					C	5					
corner	Broadway & Harkness					A	5	Y				
288	Carpenter	build	Res	accep		C	5					
147	Chapin	build	Res	accep		C	5					
152	Courtland	build	Res	aband		C	5					
165	Courtland	build	Res	aband		N	5		Y			
167	Courtland	build	Res	accep		N	5					
169	Courtland	build	Res	accep		N	5					
north	Dawson					C	5					
32	Dexter	build	Res	accep		C	5					
64	Dexter	build	Res	accep		C	5					
between	Ellery & Rosedale					A	5		Y			
corner, SE	Ellery & Rosedale	lot				A	5		Y			
	Ford	lot	Com		paved/parking	A	5		Y			Mendez Oil Service
165-181, b	Ford	lot			overgrown	C	5					Lot
8	Hammond	build	Res	accep		C	5					
491	Harkness					A	5	Y				
492	Harkness					A	5					
25, 27	Harrison	build	Res	accep		C	5					
31	Harrison	build	Res	accep		C	5					
39	Harrison	build	Res	accep		C	5					
41, 43	Harrison	build	Res	accep		C	5					
5	Harrison	build	Res	accep		C	5					
11	Hudson	build	Res	accep		C	5	Y				
146	Hudson	build	Res	accep		A	5					
146	Hudson					A	5					
corner, SW	Hudson & Messer	lot			paved/parking	A	5	Y				
corner	Hudson & Service Rd					C/A	5					
223	Knight	build	Res	accep		C	5					
corner, W	Knight & Washington					C	5					
corner, N	Knight & Westminster					C	5					
5	Meador	build	Res	accep		N	5		Y	Y		
26	Meador	build	Res	accep		C	5	Y				
89	Messer	build	Res	accep		A	5					

WBNA List of "Worst" Sidewalks (#5)

07-15-1993

page 2

Note: "165-167, b" denotes lot or bldg between the given numbers, "N" under Sidewalk Type column denotes non-existent sidewalk.
All corners listed alphabetically (i.e. corner of Union & Messer is listed as "Messer & Union". "TD" denotes tree damage.

Address	Building Info				Sidewalk Info			Other Problems				Owner Last Name
	Bl/Lt	Type	Bldg Cond	Lot Cond	Typ	Con	TD	Auto	Gar	Graf	other	
417 Messer		build	Res		C	5	Y					
417 Messer		build	Res		C	5						
214-215, b Messer		lot			A	5						
97, 99 Messer		build	Res	code	A	5						
corner Messer & Union					C	5						
62 Rosedale		build	Res	accep	C	5						
15 Slocum		build	Res	accep	C	5	Y					
0 Superior					A	5	Y					
0 Superior					A	5						
131 Superior		build	Res	accep	A	5	Y					
160 Superior		build	Res	accep	A	5						
corner Sycamore & Wood					N	5	Y					
Waverly		lot			A	5	Y					
271 Waverly		build	Res	accep	C	5						
281 Waverly		build	Res	accep	C	5						
Wendell		lot			C	5						
Wendell		lot		paved/parking	A	5						
Wendell		lot			A	5					Y	
15 Wendell		build	Res	code	A	5	Y					
85 Wendell		build	Res	code	A	5						
87 Wendell		build	Res	accep	C	5	Y					
216 Wendell		build	Res	accep	A	5						
1536 Westminster		build	Res	accep	C	5	Y					
1240 Westminster		build		accep	C	5						
1252 Westminster		build		accep	C	5						
1262 Westminster		build		accep	C	5						
68 Willow		build	Res	accep	C	5	Y					
94,96 Willow		build	Res	code	C	5		Y	Y	Y		
155 Wood		build	Res	accep	A	5						
170 Wood		build	Res	accep	C	5						
174 Wood		build	Res	accep	C	5						

WEST BROADWAY NEIGHBORHOOD ASSOCIATION

WBNA

Inventory of Missing Street Signs -- June 30, 1993 (Rev. 7/7/93)

<u>Street Name Missing</u>	<u>Intersection</u>	<u>Pole #</u>	
1. Messer			
Kenwood St (2)	Messer/Kenwood		
	Messer/Ford	22	Remove illegible
Rosedale St (2)	Messer/Rosedale	23	
Messer St (2)	Messer/Wood	14	
Wood St	Messer/Hudson	11	
Messer St (2)	Messer/Willow	13	
Hudson St (2)	Messer/Willow	8	
Willow St (2)	Messer/Marvin	7	
Messer St (2)	Messer/Westminster		- needs pole nearby
Messer St			
Messer St (2)			
Westminster St (2)			
2. Ellery			
Ellery St	Ellery/Willow	17	
Willow St	Hudson/Ellery	15	
Hudson St	Wood/Ellery	18	
Ellery St (2)	Chapin/Ellery	36	Hang other sign
Wood St (2)	Wendell/Ellery	44 1/2	Straighten
Chapin St	Ellery/Rosedale	48	
Ellery St	Ellery/Waverly	52	Replace/illegible
Rosedale St	Ellery/Waverly	51	Straighten
Waverly St (2)			
3. Service Rd (by Rt 10)			
Service Rd	Oak/Service	1	

Service Rd (1-2)	Service/Marvin	-	
Service Rd Willow St	Service/Willow	5	
Hudson St (2) Service Rd (1-2)	Hudson/Service	7	
Wood St Service Rd (1-2)	Wood/Service	22	
Service Rd	Service/Chapin	1	
Service Rd	Service/Wendell	-	Obscured by tree
Service Rd	Service/Rosedale	15	
Service Rd	Service/Waverly	17	
Service Rd	Service/Althea	28	
Service Rd (1-2) Althea St (1-2)	Service/Althea	19	

4. Union

Union Ave (2)	Waverly/Union	7	
Union Ave (1-2)	Union/Althea (NW Corner)	-	
RT 10 North (2) RT 10 South (2) Union Ave (2)	RT 10 entrances RT 10 entrances & Union		
Service Rd (2) Union Ave	Union/Service	16	
Union Ave	Union/Lynwood	15	
Union Ave (1-2)	Union/Waverly	7	
Sorentino St	Sorentino/Union	-	Straighten
Union Ave Messer St (2)	Union/Sorentino	2	Attach other
	Union/Messer/Messer	24	Make visible all three ways

5 Dexter

Dexter St (2) Hollywood (2)	Dexter/Hollywood	72, 6
--------------------------------	------------------	-------

6. Westminster

3

Westminster St	Westminster/Rt 10 Exit -	
Route 10 South	Westminster/Rt 10 Entrance -	
Barton St	"/Barton	Add to NE corner; NW is hidden by light; straighten
Westminster St		
Westminster St (2)	"/Harkness	73
Harkness St (2)		
Parade (2)	"/Parade	72
Westminster St (2)	"/Almy	70
Marshall St (2)	"/Marshall	69
Dexter St (2)	Dexter/Westminster metal pole 68	
(remove illegible signs SE corner)		
Westminster St (2)	Westminster/Courtland NE corner	
Harrison St (2)	"/Harrison	66
Westminster St (2)		
Knight St (2)	"/Knight	56 (65?)
Westminster St (2)		
Hood St (2)		
Burgess St (2)	"/Burgess	56 or on S side
Whittaker St (2)	"/Whittaker	56 or on N side
Bathey St (2)	"/Bathey	55
Westminster St (2)		
Lafayette St (2)	"/Lafayette	52 or 53
Cononicus Square -- see below		
	Sawins Lane/Westminster - Sawins sign in wrong direction	
Wamsutta Pl	Westminster/Wamsutta -- ??	
Normal Ct	Westminster/Normal -- ??	
Stewart St -2	Westminster/Stewart	40
Westminster St		
7 Parade		

4

Hollywood	Hollywood/Parade	- fix hanging down
Parade St	Parade/Oak	6
Willow St (1-2)	Parade/Willow	10
Parade St		
Parade St	Parade/Hudson	-
Hudson St (2)		

8 Sycamore

Willow St (2)	Willow/Sycamore	- bent
Sycamore St		
Sycamore St	Sycamore/Hudson	9
Wood St (2)	Wood/Sycamore	11 1/2
Sycamore St (2)		
Chapin St	Chapin/Sycamore	6 new
Sycamore -2		

9 Superior

Superior St (2)	Superior/Wendell	16
Wendell St (2)		

Is that a street connecting Ford to Wendell/Superior behind Asa Messer School? If so, signs are needed for Ford/Superior or Ford/Wendell. If not, signs (Not a Public Street) are needed.

10 Palm

Palm Ct (2)	Palm/Oak	10
Palm Ct (2)	Palm/Willow	10

11 Knight

Knight St - 2	Knight/Carpenter	31
Carpenter St - 2		
Knight St -2	Knight/Grant	27
Knight St -2	Knight/Brighton	25

12 Marshall

Marshall St	Marshall/Dawson	7
Marshall St	MARSHALL/Pierce	4

Marshall St Carpenter St	Marshall/Carpenter	3
Marshall St 13 Carpenter	Marshall/Meador	5
Carpenter St (2) Bridgham St (2)	Carpenter/Bridgham	30
Carpenter St	Carpenter/Courtland	31 new or straighten
Carpenter St Grant St -2	Carpenter/Grant	33 or 36
14 Courtland		
Pierce St -2 Courtland St	Pierce/Courtland	6
15 Almy		
Almy St (2) Spencer St (2)	Almy/Spenser	7
Almy St (2)	Almy/Slocum	3
16 Harkness		
Harkness St -2	Harkness/Meador	5
Harkness St -2	Harkness/Slocum	3
17 Tobey		
Tobey St -2 Meador St -2	Tobey/Meador	4
18 Division		
Division St - 2 Hammond St -2	Division/Hammond	6
	Division/Powhatan	straighten signs
Division St -2 Harrison St -2	Division/Harrison	6
Division St -2 Groton St -2	Division/Groton	7
19 Powhatan		

Dexter St Powhatan St -2	Powhatten/Dexter	72
Powhattan St -2 Groton St -2	Powhatten/Groton	12
Harrison St Powhatan St -2	Harrison/Powhatten	2
Gilbert St Powhatten St	Gilbert/Powhatten	8
20 Gilbert		
Gilbert St -2 Hommond St -2	Gilbert/Hammond	9
Bridgham St	Gilbert/Bridgham	24
21 Durfee		
Harrison St Durfee St	Durfee/Harrison	10
Hammond St Durfee St	Durfee/Hammond	2
22 Broadway		
Barton (2)	Barton/Broadway	22,3 remove illegible NW corner
Bell St (2)	Broadway/Bell	52
Tobey St (2) Broadway	Broadway/Tobey (SW)	H
Broadway	Broadway/Harkness	49
Broadway	"/Almy	43
Broadway	"/Marshall	13 / 4
Broadway	"/Andrews	38
Broadway Vinton St (2)	"/Vinton	32
Broadway	"/America	28
	"/Battery (SW)	Straighten
Broadway	"/Pallas	

Broadway	"/Ringgold	18	
Broadway	"/Bradford		
Broadway Service Rd No. 7	"/Service Rd No 7	9	
Broadway	"/Service Rd No. 8	7	
23 Cranston			
Cranston St	Cranston/Bellview		Hx
Cranston St Hanover St -2	"/Hanover	84	
Cranston St Messer St -2	"/Messer		
Cranston St	"/Ford	83	
Cranston St	"/Hollis	34	
Cranston St	"/Wendell	-	
Parade St -2 Cranston St	"/Parade	NE corner	
Cranston St	"/Diamond	29	
Cranston St	"/Harrison	HH (SE corner)	
Cranston St Gilmore St -2	"/Gilmore	23	
Cranston St	"/Dodge	15?	
Cranston St Burgess St -2	"/Burgess	9	

24 Cononicus Sq

Very confusing intersection

Pole 49 on SE corner needs signs for Cranston St (west), Westminster St (east) and Fricker St to the south. If possible a fourth sign to Winter St to the north would be helpful.

Pole 50 on NE corner needs separate signs for all three streets- Westminster St to the east, Westminster St to the west, and Winter St to the north. If possible a fourth sign on an angle toward Cranston St (west) would be helpful.

The pole on the NW corner between Westminster and Winter needs