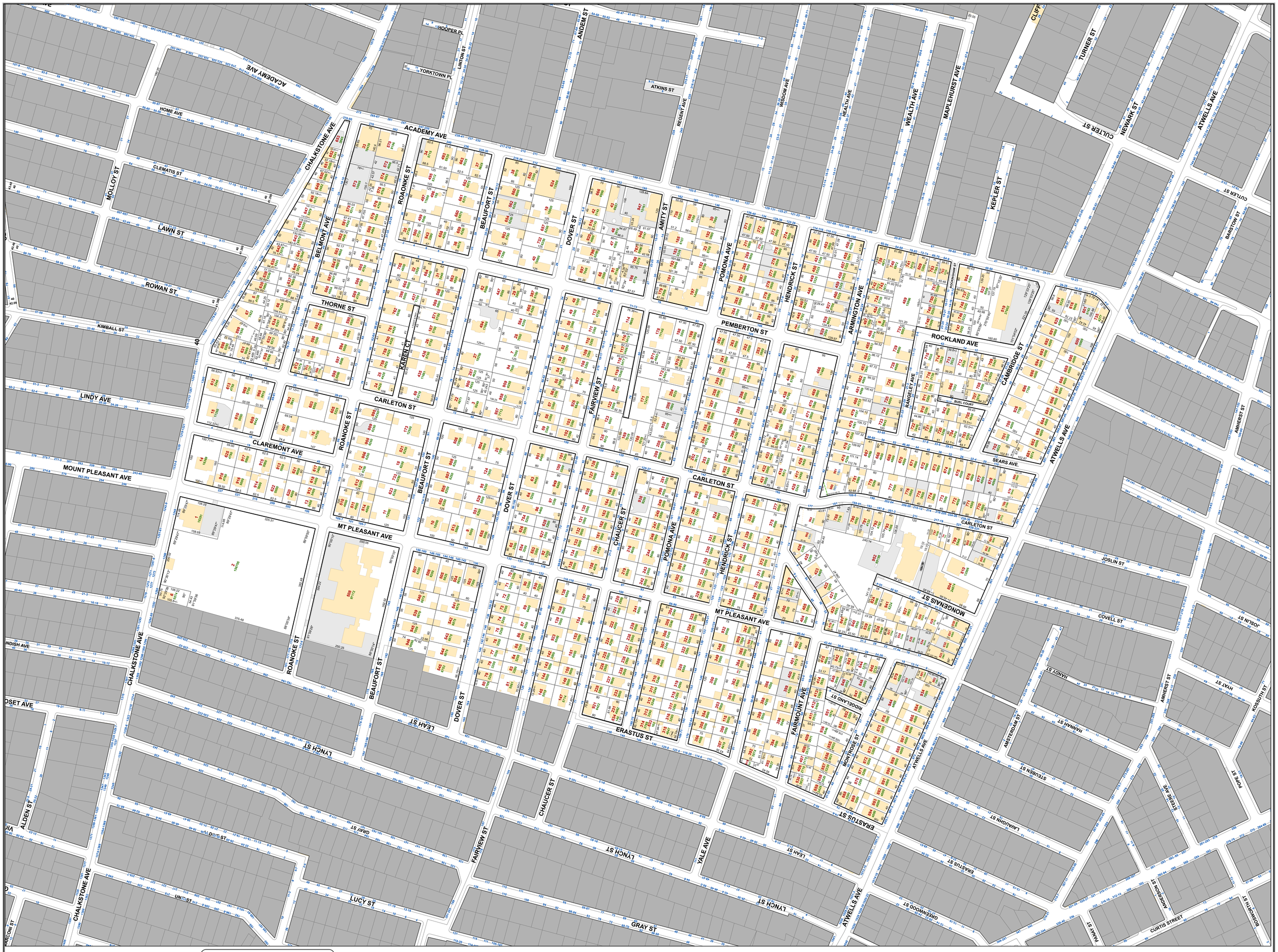

This map was prepared for assessment purposes only. It is not for the appraisal, description, or conveyance of land. The City of Providence and its mapping contractors assume no legal responsibility for the information contained herein.

Legend

Parcel Lines	
Parcels	Easements
Roads	Edge of Pavement
Paper Streets	Hook
Water	Leader
Railroads	Misc
City Boundaries	Building Footprints
Inactive Parcel Lines	Parking Lots
	Water Bodies

0 80 160 240 320 Feet

1 inch equals 127 feet

The City of Providence

RHODE ISLAND

Plat No. 064
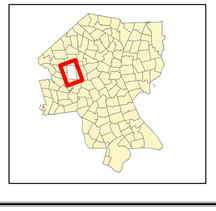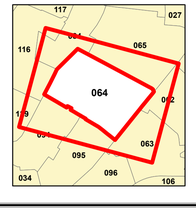
Showing parcels of real estate as assessed Dec. 31, 2024