

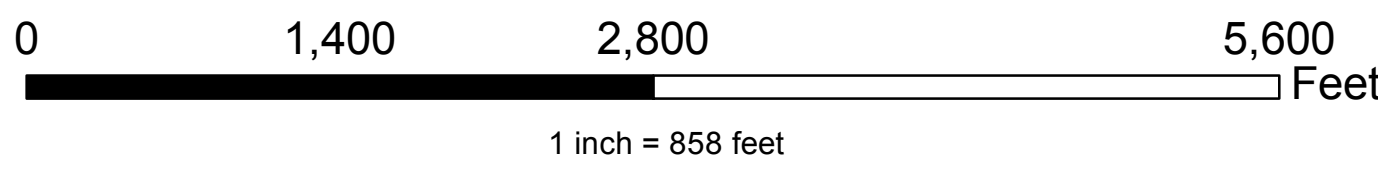

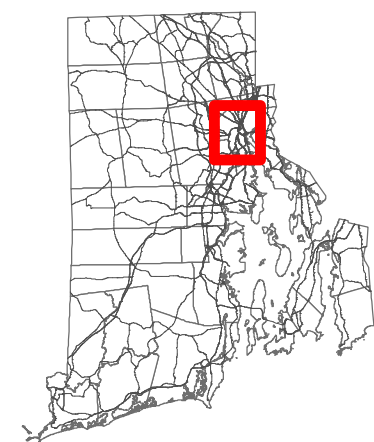
National Register Historic Districts

The information depicted on this map is for planning purposes only. It is not adequate for legal boundary definition, regulatory interpretation, or parcel-level analyses.

Produced by the Providence Planning and Development GIS Lab.
444 Westminister Street, Providence, R.I. 02903

Data Sources:
Providence Geographic Information System
Date: 9/17/2019

Path: I:\GIS\StandardMaps\Historic Districts\ProjectFiles\NationalRegister_ANSLE_Portrait.mxd



NATIONAL HISTORIC DISTRICTS
PROVIDENCE, RHODE ISLAND

PROVIDENCE THE CREATIVE CAPITAL
DEPARTMENT OF PLANNING AND DEVELOPMENT
JORGE O. ELORZA, MAYOR | BONNIE NICKERSON AICP, DIRECTOR

