



434

CITY OF PROVIDENCE • RHODE ISLAND • Walter H. Reynolds • Mayor

DEPARTMENT OF PUBLIC WORKS

Charles F. McElroy
Director
John E. Meade
Deputy Director

CITY HALL

June 10, 1957

To the Honorable Mayor
and City Council.

Gentlemen;

The following is a list of Highway Grading Assessments,
prepared by the Director of Public Works, and certified to the
City Council for approval:

Baltimore St. from Manton Ave. to Leander St.	\$610.87
Patcheller Ave. from Argol St. to Silver Spring St.	71.99
Bradley St. from River Ave. to Cumberland St.	119.74
Clematis St. from Glover St. to Molloy St.	140.65
Clove St. from Texas Ave. to Isabella Ave.	745.99
Drill St. from Hillview Ave. to Sharon St.	810.54
Edgeworth Ave. from Argol St. to westerly termination	318.56
Fair St. from Hazael St. to Phebe St.	80.80
Freese St. from Bolton Ave. to Farm St.	25.63
Funston Ave. from Clove St. to paved portion	464.99
Isabella Ave. from Enfield Ave. to Sharon St.	692.35
Johnson St. from Eddy St. to Ernest St.	218.81
Leo Ave. from Langdon St. to Charles St.	649.49
Lubec St. from Havana St. to city line.	222.19
Lubec St. from Havana St. to paved portion	15.09
Mutual St. from Eddy St. to Allens Ave.	1,025.77
Ralston St. from Langdon St. to Stanhope St.	81.72
Raphael Ave. from Charles St. to westerly line of Robin Brook Sewer	1,731.45
Raphael Ave. from Langdon St. to Robin Brook Sewer	365.63
Redwood St. from Huxley Ave. to its westerly termination	243.18
Seekonk St. from Wayland Ave. to Butler Ave.	271.28
Seymour St. from Eddy St. to Allens Ave.	695.55
Waite St. from Admiral St. to General St.	358.97
Webb St. from Whitford Ave. to Metropolitan Road	829.09

10,790.33

IN CITY COUNCIL

JUL 11 1957

APPROVED:

Deverett Whelan
C.F.M.

Very truly yours

Charles F. McElroy
Director of Public Works.

OFFICE OF THE DIRECTOR OF PUBLIC WORKS

JUL 11 1957

Providence, R. I.

Cost of grading.....Baltimore St. from Lanton Ave. to Leander St.

.....under resolution of City Council,
 passed.....February 20, 1956....., ascertained by the Director of Public Works of the City of
 Providence, and submitted to the City Council of said City, in compliance with Chapter 73 of the
 General Laws, of 1938, for approval.

Sheet #1

Assessor's Plat	Number Lot	PROPERTY OWNER	Frontage Lin. Ft.	Unit Cost per Lin. Ft.	AMOUNT		Date of Demand	Date of Payment
34	134	Violet Hill Land Co., Inc. 23 Baltimore St.	80.00	60.454	36	32		
34	140	Giuseppe Faella & wf. Clorinda 657 Lanton Ave.	40.00	"	18	16		
34	141	Walter C. Schumacher & wf. Elsie JT 18 Baltimore St.	40.00	"	18	16		
34	142	" " " " " " " " " " " " " "	40.00	"	18	16		
			80.00	"	36	32		
34	145	Carmello Costantino & wf. Margaret JT 30 Cortez St.	40.00	"	18	16		
34	146	" " " " " " " " " " " " " "	40.00	"	18	16		
34	147	" " " " " " " " " " " " " "	40.00	"	18	16		
34	148	" " " " " " " " " " " " " "	47.99	"	21	79		
			167.99	"	76	27		
34	153	Esther Ajootian 1402 Broad St.	40.40	"	18	34		
34	154	" " " " " " " " " " " " " "	40.40	"	18	34		
			80.80	"	36	68		
34	155	Minnie A. Randall widow William R. c/o Fred B. Perkins 1204 Industrial Trust Bldg. 111 Westminster St.	40.40	"	18	34		
34	156	" " " " " " " " " " " " " "	40.50	"	18	39		
			80.90	"	36	73		
34	157	Joseph A. Kabbas wf. Anna JT 2 Baltimore St.	128.47	"	53	33		
34	174	Violet Hill Land Co., Inc. 23 Baltimore St.	40.00	"	18	16		
34	173	" " " " " " " " " " " " " "	80.00	"	36	32		
34	171	" " " " " " " " " " " " " "	40.00	"	18	16		
34	170	" " " " " " " " " " " " " "	40.00	"	18	16		
			200.00	"	90	80		
34	165	Mary Papandrea 15 Baltimore St.	40.00	"	18	16		
34	164	Charles Makowski & wf. Wanda L., JT 11 Baltimore St.	40.00	"	18	16		
34	163	Romeo A. Megeau, Blanch C. Megeau 7 Baltimore St.	136.03	"	61	76		
Amount carried forward			Total	\$	487.69			

February 20,1956

Sheet #2

Assessor's Plat	Number Lot	PROPERTY OWNER	Frontage Lin. Ft.	Unit Cost Per Lin. Ft.	AMOUNT	Date of Demand	Date of Payment
		<i>Amount brought forward,</i>		\$	487 69		
34	162	Frank Miele & wf. Louise JT					
		5 Baltimore St.	40.40	20.454	18 34		
34	161	" " " " " " " " "	40.40	"	18 34		
			80.80	"	36 68		
34	160	Ernest O. Varon & wf. Gaetana L. JT					
		3 Baltimore St.	40.40	"	18 34		
34	159	" " " " " " " " " " "	50.13	"	22 76		
			90.53	"	41 10		
34	158	Matteo Giarrusso & wf. Florence JT					
		689 Lanton Ave.	100.00	"	45 40		
<div>IN CITY COUNCIL</div> <div>JUL 19 1957</div> <div>APPROVED:</div> <div><i>Deverest</i></div> <div>CLERK</div>							
Total,				\$	610.87		

OFFICE OF THE DIRECTOR OF PUBLIC WORKS

JUL 11 1957
Providence, R. I.


Cost of grading..... Batcheller Ave. from Argol St. to Silver Spring St.

.....under resolution of City Council,
passed February 20, 1956, ascertained by the Director of Public Works of the City of
Providence, and submitted to the City Council of said City, in compliance with Chapter 73 of the
General Laws, of 1938, for approval.

Sheet #1

Assessor's Plat	Number Lot	PROPERTY OWNER	Frontage Lin. Ft.	Unit Cost per Lin. Ft.	AMOUNT	Date of Demand	Date of Payment
77	344	Michele Cerrone & wf. Flavia 35 Batcheller Ave.	54.00	\$0.045	2 43		
77	343	" " " " " " " " " "	46.00	"	2 07		
			<u>100.00</u>	"	<u>4 50</u>		
77	342	Josephine & Edw. DiPrete JT 41 Swift St.	50.00	"	2 25		
77	341	Anthony Verrecchia 41 Swift St.	50.00	"	2 25		
77	340	Angelo Capaldi & wf. Christina Estate 64 Ledge St.	50.00	"	2 25		
77	339	Armando & Alfredo Gabriele 27 Swift St.	50.00	"	2 25		
77	338	Silvio Gallo & wf. Margaret JT 632 Weeden St. Pawtucket, R.I.	50.00	"	2 25		
77	337	Pasquale DiFusco & wf. Catherine JT 37 Hampton St.	50.00	"	2 25		
77	336	" " " " " " " " " "	50.00	"	2 25		
			<u>100.00</u>	"	<u>4 50</u>		
77	335	Thomas C. Jannetta 583 Charles St.	50.00	"	2 25		
77	334	Vincent B. Boscia & wf. Elvira C. JT 52 Sackett St.	50.00	"	2 25		
77	743	Mariannina Macchiarelli 12 Brockton St.	40.36	"	1 82		
77	742	Frank Rego 135 Pembroke Ave.	40.36	"	1 82		
77	741	Alfred Mendonsa & wf. Domenica JT 27 Brockton St.	40.36	"	1 82		
77	740	Liberato Melillo 12 Brockton St.	40.36	"	1 82		
77	739	Bruno Damiani & wf. Jennie L., JT 63 Francis Ave. Pawtucket, R.I.	40.36	"	1 82		
77	738	" " " " " " " " " "	40.36	"	1 81		
			<u>80.72</u>	"	<u>3 63</u>		
77	731	Morris Feldman & Louis Bilow 119 Fifth St.	276.74	"	12 45		
Amount carried forward Total				\$	48.11		

Director of Public Works


Assessor's Plat	Number Lot	PROPERTY OWNER	Frontage Lin. Ft.	Unit Cost Per Lin. Ft.	AMOUNT	Date of Demand	Date of Payment
		Amount brought forward,		\$	48 11		
77	349	Albert Capaldi & Christine Capaldi JT 75 Swift St.	55.07	\$0.045	2 48		
77	348	Albert & Christine Capaldi JT 75 Swift St.	50.00	"	2 25		
77	347	" " " " " " " " " " "	50.00	"	2 25		
			100.00	"	4 50		
77	346	Elanor J. Pontarelli widow, John C. 65 Swift St.	50.00	"	2 25		
77	345	Michole Cerrone & wf. Flavia 35 Batcheller Ave.	50.00	"	2 25		
77	749	Frank Atella & wf. Ernestine 2 Batcheller Ave.	73.82	"	3 32		
77	748	Anthony Colella & wf. Rose I. JT 12 Batcheller Ave.	40.36	"	1 82		
77	747	" " " " " " " " " " "	40.36	"	1 81		
			80.72	"	3 63		
77	744	Ralph Guarino & wf. Alice JT 130 Magill St. Pawtucket, R.I.	121.08	"	5 45		
IN CITY COUNCIL JUL 11 1957 APPROVED:  CLERK							
Total,				\$	71.99		

OFFICE OF THE DIRECTOR OF PUBLIC WORKS

Providence, R. I. JUL 11 1957

Cost of grading Bradley St. from River Ave. to Cumberland St.

under resolution of City Council, passed February 20, 1956, ascertained by the Director of Public Works of the City of Providence, and submitted to the City Council of said City, in compliance with Chapter 73 of the General Laws, of 1938, for approval.


Assessor's Plat	Number Lot	PROPERTY OWNER	Frontage Lin. Ft.	Unit Cost per Lin. Ft.	AMOUNT	Date of Demand	Date of Payment
81	90	Peter A. Izzi, 753 Charles St.	80.04	0.146	11 69		
81	114	Costanzo Fraioli & wf. Carolina JT 81 Bradley St.	40.02	"	5 84		
81	402	Antonio Angerano & wf. Margaret JT 61 Lucille St.	80.03	"	11 68		
81	367	John DiValerio & wf. Mary JT 21 Bradley St.	80.03	"	11 68		
81	72	Inez Lopes & Janet L. Bainton JT 715 River Ave.	110.05	"	16 07		
81	96	Raffaele Racca & wf. Maria JT 71 Sandringham Ave.	40.01	"	5 84		
81	10	Armando Cavallaro & wf. Flagra, JT 51 Chapin Ave.	80.03	"	11 68		
81	109	Giuseppe DiSavia, 60 Penn St.	40.01	"	5 84		
81	108	Louis Paolucci & wf. Mary Anne JT 18 Bradley St.	40.02	"	5 84		
81	100	Carmine Spino & wf. Mary A., JT 26 Bradley St.	40.02	"	5 84		
81	99	Carmino Spino & wf. Mary, JT 26 Bradley St.	80.03	"	11 68		
81	92	Giuseppe Russo, 34 Bradley St.	40.02	"	5 84		
81	91	Vincent P. DeConti & wf. Emma L., JT 707 River Ave.	70.03	"	10 22		
<div>IN CITY COUNCIL JUL 11 1957 APPROVED:  CLERK</div>							
Total,				\$	119.74		

OFFICE OF THE DIRECTOR OF PUBLIC WORKS

Providence, R. I. JUL 11 1957

Cost of grading Clematis St. from Glover St. to Lolley St.

under resolution of City Council, passed February 20, 1956, ascertained by the Director of Public Works of the City of Providence, and submitted to the City Council of said City, in compliance with Chapter 73 of the General Laws, of 1938, for approval.

Assessor's Plat	Number Lot	PROPERTY OWNER	Frontage Lin. Ft.	Unit Cost per Lin. Ft.	AMOUNT	Date of Demand	Date of Payment
84	290	Lugi Caldarone 28 Glover St.	145.55	\$.162	23 58		
84	296	Rose Biafore 86 Clematis St.	40.00	"	6 48		
84	297	" " " " "	40.00	"	6 48		
			80.00	"	12 96		
84	300	Marie Colicci 15 Mawney St.	40.00	"	6 48		
84	301	Ralph Rose & Vilma Constantino ¹ / ₂ & Osmida Costantino ¹ / ₂ 96 Clematis St.	40.00	"	6 48		
84	304	" " " " " " " " " " "	40.00	"	6 48		
			80.00	"	12 96		
84	305	Stellario LaFauci & wf. Angela R. Ten. by the Ent. 72 Clematis St.	40.00	"	6 48		
84	308	Pasquale DeSimone & wf. Mary 37 Molloy St.	40.00	"	6 48		
84	288	Domenico A. Capalbo & wf. Divina, JT 12 Glover St.	82.65	"	13 39		
84	283	" " " " " " " " " " "	50.00	"	8 10		
			132.65	"	21 49		
84	282	Olaf Erickson & wf. Hama E., JT 133 Clematis St.	70.00	"	11 34		
84	278	Carmin Capalbo & wf. Maria G. 7 Justice St.	40.00	"	6 48		
84	275	" " " " " " " " " " "	40.00	"	6 48		
84	274	" " " " " " " " " " "	40.00	"	6 48		
			120.00	"	19 44		
84	271	Joseph A. Russillo & wf. Elena P., JT 79 Clematis St.	40.00	"	6 48		
84	270	George E. Dunnigan & wf. Mary JT 73 Clematis St.	40.00	"	6 48		
84	267	Luigi Castaldi & wf. Giovanna, JT 31 Molloy St.	40.00	"	6 48		
IN CITY COUNCIL JUL 11 1957							
APPROVED:  CLERK							
Total,				\$	110.65		


OFFICE OF THE DIRECTOR OF PUBLIC WORKS

JUL 11 1957

Providence, R. I.

Cost of grading..... Clove St. from Texas Ave. to Isabella Ave.

.....under resolution of City Council,
passed..... May 6, 1955....., ascertained by the Director of Public Works of the City of
Providence, and submitted to the City Council of said City, in compliance with Chapter 73 of the
General Laws, of 1938, for approval.

Assessor's Plat	Number Lot	PROPERTY OWNER	Frontage Lin. Ft.	Unit Cost per Lin. Ft.	AMOUNT		Date of Demand	Date of Payment
124	225	Humbert O.R. Bellini & wf. Anna P. JT 35 Isabella Ave.	109.73	\$1.283	140	78		
124	9	Francis P. DaSilva & wf. Nancy R. JT 814 Admiral St.	122.19	"	156	77		
124	122	Gennaro Izzi & wf. Vincenza JT 21 Naples Ave.	78.83	"	101	14		
124	19	Joseph A. & Dona Conley JT 866 River Ave.	109.73	"	140	78		
124	93	Frank Ricci Jr. & wf. Ann D. JT 483 Douglas Ave.	80.48	"	103	26		
124	92	John Ricci & wf. Eva E., JT 50 Hawkins St.	80.48	"	103	26		
<div>IN CITY COUNCIL JUL 11 1957 APPROVED:  CLERK</div>								
Total,			\$		745.99			

OFFICE OF THE DIRECTOR OF PUBLIC WORKS

Providence, R. I. JUL 11 1957

Cost of grading Drill St. from Hillview Ave. to Sharon St.

under resolution of City Council, September 17, 1954, ascertained by the Director of Public Works of the City of Providence, and submitted to the City Council of said City, in compliance with Chapter 73 of the General Laws, of 1938, for approval.

Assessor's Plat	Number Lot	PROPERTY OWNER	Frontage Lin. Ft.	Unit Cost per Lin. Ft.	AMOUNT	Date of Demand	Date of Payment
118	282	Giovanni Ricci & wf. Maria JT 38 Drill St.	120.00	\$1.043	125 16		
118	284	" " " " " " " " " "	40.00	"	41 72		
118	285	" " " " " " " " " "	30.00	"	31 29		
			190.00	"	198 17		
118	207	Francesco Ricci & wf. Ann G. JT 38 Drill St.	50.00	"	52 15		
118	289	Michael Pitassi & wf. Mary JT 66 Hall St.	70.76	"	73 80		
118	299	Eugene Iacone & wf. Susie JT 20 Drill St.	80.00	"	83 44		
118	297	" " " " " " " " " "	60.00	"	62 58		
			140.00	"	146.02		
118	295	Domenic Iacone & wf. Nancy JT 20 Drill St.	60.00	"	62 58		
118	294	John G. Verardo & wf. Fossa JT 40 Bond St.	40.00	"	41 72		
118	293	" " " " " " " " " "	40.00	"	41 72		
			80.00	"	83 44		
118	291	Carmello Calabro & wf. Rosa, JT 15 Drill St.	80.00	"	83 44		
118	290	Rinaldo Narducci & wf. Carolina JT 495 Sharon St.	106.37	"	110 94		
IN CITY COUNCIL JUL 11 1957 APPROVED: <i>[Signature]</i> CLERK							
Total,					\$ 810.54		

OFFICE OF THE DIRECTOR OF PUBLIC WORKS

JUL 11 1957

Providence, R. I.

Cost of grading..... Edgeworth Ave. from Argol St. to westerly termination

.....under resolution of City Council,

passed February 20, 1956, ascertained by the Director of Public Works of the City of Providence, and submitted to the City Council of said City, in compliance with Chapter 73 of the General Laws, of 1938, for approval.

Assessor's Plat	Number Lot	PROPERTY OWNER	Frontage Lin. Ft.	Unit Cost per Lin. Ft.	AMOUNT	Date of Demand	Date of Payment
77	536	City of Providence (Taxes)	40.00	\$0.362	14 48		
77	535	Pasquale Verducci Estate					
		14 Ledge St.	40.00	"	14 48		
77	534	" " " " " " " "	40.00	"	14 48		
77	533	" " " " " " " "	40.00	"	14 48		
77	532	" " " " " " " "	40.00	"	14 48		
			<u>160.00</u>	"	<u>57 92</u>		
77	531	Eugenio Corsini 132 Hawkins St.	40.00	"	14 48		
77	530	Stephen Leonti & wf. Susie JT 76 Edgeworth Ave.	40.00	"	14 48		
77	529	Alexander Fracassa Est. Luigi & Maria A. Dell'astro 143 Ledge St.	40.00	"	14 48		
77	528	William Renzi 18 Hall St.	40.00	"	14 48		
77	526	Domenic A. Ziroli & wf. Josephine C. JT 122 Argol St.	80.00	"	28 96		
77	557	Luigi DiManni & wf. Pauline, JT 75 Northup Ave.	80.00	"	28 96		
77	559	Alfred C. Reis & wf. Josephine M. JT 81 Edgeworth Ave.	40.00	"	14 48		
77	560	Ernest A. Guglielmo & wf. Jessie F. JT 77 Edgeworth Ave.	40.00	"	14 48		
77	561	Bruno Damiani & Jennie I. Damiani JT 63 Francis Ave. Pawtucket, R.I.	40.00	"	14 48		
77	562	Agostino Cucarelli & wf. Katie JT 65 Edgeworth Ave.	40.00	"	14 48		
77	563	" " " " " " " " " " " "	40.00	"	14 48		
			<u>80.00</u>	"	<u>28 96</u>		
77	565	Angelo Iacovacci & wf. Carmela 67 Edgeworth Ave.	80.00	"	28 96		
77	566	Querino Ricci 76 Seneca Ave. Pawt.R.I.	40.00	"	14 48		
77	567	" " " " " " " " " " " "	40.00	"	14 48		
			<u>80.00</u>	"	<u>28 96</u>		
IN CITY COUNCIL							
JUL 11 1957							
APPROVED:							
<i>Deverett Wilson</i>							
CLERK							
Total,				\$	318.56		

Director of Public Works

OFFICE OF THE DIRECTOR OF PUBLIC WORKS

Providence, R. I. JUL 11 1957

Cost of grading Fair St. from Hazael St. to Phebe St.

under resolution of City Council, passed February 20, 1956, ascertained by the Director of Public Works of the City of Providence, and submitted to the City Council of said City, in compliance with Chapter 73 of the General Laws, of 1938, for approval.

Assessor's Plat	Number Lot	PROPERTY OWNER	Frontage Lin. Ft.	Unit Cost per Lin. Ft.	AMOUNT	Date of Demand	Date of Payment
79	277	Amato Jengo, 51 Phebe St.	80.00	\$0.101	8 08		
79	116	Simone D'Ambra & wf. Ann M. JT 545 Killingly St. Johnson, R.I.	40.00	"	4 04		
79	115	Michael A. DeCesare, 23 Merrill St.	80.00	"	8 08		
79	276	Mary Goushakjian, 87 Modena Ave.	80.00	"	8 08		
79	117	" " " " "	40.00	"	4 04		
			120.00	"	12 12		
79	118	Giuseppe Teolis & wf. Giustina, JT 69 Phebe St.	80.00	"	8 08		
79	89	Maria Antonini, Antonio Scognamiello, Peter Giandolfi & wf. Olga JT 53 Waite St.	80.00	"	8 08		
79	68	Rocco Caruolo & wf. Lena JT 30 Fair St.	40.00	"	4 04		
79	67	Domenico Ricci & wf. Clara, JT 58 Hazael St.	80.00	"	8 08		
79	88	Pietro Pallozzi, 22 Veto St.	80.00	"	8 08		
79	69	" " " " "	40.00	"	4 04		
			120.00	"	12 12		
79	70	Willie Teolis, 60 Hazael St.	80.00	"	8 08		
IN CITY COUNCIL JUL 11 1957 APPROVED: <i>Deverett Walker</i> CLERK							
Total,				\$	\$80.80		

OFFICE OF THE DIRECTOR OF PUBLIC WORKS

JUL 11 1957

Providence, R. I.

Freese St. from Bolton Ave. to Farm St.

Cost of grading

under resolution of City Council,

February 20, 1956

passed, ascertained by the Director of Public Works of the City of Providence, and submitted to the City Council of said City, in compliance with Chapter 73 of the General Laws, of 1938, for approval.

Assessor's Plat	Number Lot	PROPERTY OWNER	Frontage Lin. Ft.	Unit Cost per Lin. Ft.	AMOUNT	Date of Demand	Date of Payment
116	167	Louis Damiano & wf. Mary JT $\frac{1}{2}$ & William F. Haberlin & wf. Florinda JT $\frac{1}{2}$ 130 Farm St.	90.00	\$0.04	3 60		
116	129	Eugenie R.L. Goodman widow Elmer E. 20 Freese St.	80.00	"	3 20		
116	259	Albert Stuckey 12 Freese St.	80.00	"	3 20		
116	260	Karl F. Willman & wf. Viola JT 117 Bolton Ave.	60.67	"	2 43		
116	142	Nicola Lanocchio & wf. Mary JT 27 Freese St.	90.00	"	3 60		
116	147	Armando A. Palumbo & Mary F. Palumbo JT for life 114 Kimball St.	40.00	"	1 60		
116	149	" " " " " " " " " " " "	40.00	"	1 60		
			80.00	"	3 20		
116	156	C. Staten Lufkin Jr. & wf. Elsie G. JT 106 Kimball St.	40.00	"	1 60		
116	157	Stephen E. Pascarella & wf. Ida E., JT 1235 Chalkstone Ave.	40.00	"	1 60		
116	130	" " " " " " " " " " " "	79.89	"	3 20		
			119.89	"	4 80		
IN CITY COUNCIL.							
JUL 11 1957							
APPROVED: <i>Thomas Wilson</i>							
CLERK							
Total,					\$ 25.63		

OFFICE OF THE DIRECTOR OF PUBLIC WORKS

JUL 11 1957

Providence, R. I.

Cost of grading.....Funston Ave. from Clove St. to paved portion.....

.....under resolution of City Council,
passed February 20, 1956, ascertained by the Director of Public Works of the City of
Providence, and submitted to the City Council of said City, in compliance with Chapter 73 of the
General Laws, of 1938, for approval.

Sheet #1

Assessor's Plat	Number Lot	PROPERTY OWNER	Frontage Lin. Ft.	Unit Cost per Lin. Ft.	AMOUNT	Date of Demand	Date of Payment
124	17	Antonio Gemra & wf. Angelina JT 55 Isabella Ave.	160.00	\$0.267	42 72		
124	18	Antonio Gemra & wf. Angiolina JT 55 Isabella Ave.	160.00	"	42 72		
124	260	Giuseppe Tudino & wf. Mary G. JT 51 Isabella Ave.	53.00	"	14 15		
124	19	Joseph A. & Dona Conley, JT 866 River Ave.	105.75	"	28 24		
124	105	Felicetta Diano 57 Texas Ave.	40.00	"	10 68		
124	104	" " " " "	40.00	"	10 68		
			80.00	"	21 36		
124	103	Francesca Marsello widow Felix 18 Lawrence Drive, Cranston, R.I.	40.00	"	10 68		
124	102	" " " " " " " " " " "	40.00	"	10 68		
			80.00	"	21 36		
124	101	John Teutonico 64 America St.	40.00	"	10 68		
124	100	" " " " "	40.00	"	10 68		
			80.00	"	21 36		
124	99	Giuseppe Amato & wf. Sara, JT 1/2 & Angelina Amato Estate 1/3 18 Texas Ave.	40.00	"	10 68		
124	98	" " " " " " " " " " "	40.00	"	10 68		
124	97	" " " " " " " " " " "	40.00	"	10 68		
			120.00	"	32 04		
124	96	Giovanni Tavone Est. & widow Maria 34 Bergen St.	40.00	"	10 68		
124	95	" " " " " " " " " " "	40.00	"	10 68		
			80.00	"	21 36		
124	94	Frank Ricci Jr. & wf. Ann D., JT 483 Douglas Ave.	40.00	"	10 68		
124	93	" " " " " " " " " " "	48.10	"	12 84		
			88.10	"	23 52		
124	88	John Isabella 101 Isabella Ave.	139.66	"	37 29		
124	179	Rose Leary 537 Fruit Hill Ave. North Providence, R.I.	80.00	"	21 36		
124	180	Emma Pesaturo 90 Isabella Ave.	80.00	"	21 36		
Amount carried forward			Total	\$	348.84		

February 20, 1956

Sheet #2

Assessor's Plat	Number Lot	PROPERTY OWNER	Frontage Lin. Ft.	Unit Cost Per Lin. Ft.	AMOUNT	Date of Demand	Date of Payment
		<i>Amount brought forward,</i>		\$	348 84		
124	16	Ralph Isabella 11 Observatory Ave. North Providence, R.I.	80.00	00.267	21 36		
124	114	Viola Regine 197 Atwells Ave.	35.00	"	9 35		
124	113	" " " " "	40.00	"	10 68		
			75.00	"	20 03		
124	112	Nicola Isabella 100 Texas Ave.	40.00	"	10 68		
124	111	" " " " "	40.00	"	10 68		
			80.00	"	21 36		
124	110	Frank Altobello & wf. Carmella JT 92 Texas Ave.	40.00	"	10 68		
124	108	Anthony A. Ferrieri & wf. Lillian S., JT 39 Knight St.	80.00	"	21 36		
124	107	Vincenzo Mansolillo 164 Hillcrest Ave.	40.00	"	10 68		
124	106	" " " " " "	40.00	"	10 68		
			80.00	"	21 36		
<div>IN CITY COUNCIL</div> <div>JUL 19 1957</div> <div>APPROVED:</div> <div><i>Thomas J. Folan</i></div>							
Total,				\$	464.99		

OFFICE OF THE DIRECTOR OF PUBLIC WORKS

JUL 11 1957

Providence, R. I.

Cost of grading..... Isabella Ave. from Enfield Ave. to Sharon St.

.....under resolution of City Council,
passed May 6, 1955, ascertained by the Director of Public Works of the City of
Providence, and submitted to the City Council of said City, in compliance with Chapter 73 of the
General Laws, of 1938, for approval.

Sheet #1

Assessor's Plat	Number Lot	PROPERTY OWNER	Frontage Lin. Ft.	Unit Cost per Lin. Ft.	AMOUNT		Date of Demand	Date of Payment
124	7	Salvatore Parrillo, 804 Admiral St.	37.98	\$0.252	9	57		
124	8	Giuseppe Caligiuri, 11 Isabella Ave.	109.21	"	27	52		
124	473	" " " " " " " "	12.00	"	3	02		
			121.21	"	30	54		
124	474	Ruth Caligiuri, 21 Isabella Ave.	46.00	"	11	59		
124	20	Humbert O.R. Bellini & Anna P. Bellini 35 Isabella Ave.	20.00	"	5	04		
124	142	" " " " " " " "	50.00	"	12	60		
			70.00	"	17	64		
124	225	Humbert O.R. Bellini & wf. Anna P., JT 35 Isabella Ave.	50.00	"	12	60		
124	19	Joseph A. and Dona Conley JT 866 River Ave.	106.50	"	26	84		
124	260	Giuseppe Tudino & wf. Mary G., JT 51 Isabella Ave.	53.00	"	13	36		
124	18	Antonio Gemma & wf. Angelina, JT 55 Isabella Ave.	160.00	"	40	32		
124	162	Bernardo Isabella 518 Sharon St.	120.19	"	30	29		
124	454	Donald W. Lawton & wf. Janet S., JT 14 Isabella Ave.	60.00	"	15	12		
124	163	Bernardo Isabella 518 Sharon St.	60.00	"	15	12		
124	164	Luigi DiLibero & wf. Maria JT 114 Veazie St.	60.00	"	15	12		
124	253	Ernest Rotella & wf. Anna, JT 6 Sutton St.	60.00	"	15	12		
124	176	Alfred V. Giannetta, 426 Broadway	60.00	"	15	12		
124	78	Carlo Cimino & wf. Anna, JT 46 Isabella Ave.	60.00	"	15	12		
124	167	Francis J. Mahoney & wf. Lena B., JT 60 Isabella Ave.	60.00	"	15	12		
124	165	Bernardo Isabella Ave. 518 Sharon St.	60.00	"	15	12		
124	471	Albert Isabella & wf. Elvera, JT 66 Isabella Ave.	80.00	"	20	16		
Amount carried forward total <i>Total</i>				\$	\$333.87			

May 6, 1955

Sheet #2

Assessor's Plat	Number Lot	PROPERTY OWNER	Frontage Lin. Ft.	Unit Cost Per Lin. Ft.	AMOUNT	Date of Demand	Date of Payment
		<i>Amount brought forward,</i>		\$	333 87		
124	17	Antonio Gemma & wf. Angelina JT 55 Isabella Ave.	160.00	\$0.252	40 32		
124	16	Ralph Isabella 11 Observatory Ave.	80.00	"	20 16		
124	480	Emma Pesaturo 90 Isabella Ave.	80.00	"	20 16		
124	479	Rose Leary 537 Fruit Hill Ave.	80.00	"	20 16		
124	88	John Isabella 101 Isabella Ave.	157.80	"	39 77		
124	470	Albert P. Fattore & wf. Antonetta JT 66 Isabella Ave.	80.00	"	20 16		
124	166	Charles Isabella & wf. Matilda JT 417 Eaton St.	80.00	"	20 16		
124	477	Teresa Isabella 92 Isabella Ave.	88.00	"	22 18		
124	476	Mary Isabella & Teresa Isabella JT 92 Isabella Ave.	89.80	"	22 63		
124	475	Mary Isabella 92 Isabella Ave.	100.00	"	25 20		
124	478	Arthur Pesaturo & wf. Lena, JT 122 Isabella Ave.	40.00	"	10 08		
124	467	" " " " " " " " " "	80.00	"	20 16		
			120.00	"	30 24		
124	15	Odosco D. Annese & wf. Amalia T., JT 111 Isabella Ave.	47.32	"	11 92		
124	47	Edward H. Guncheon & wf. Margaret E., JT 9 Oldham St.	47.00	"	11 84		
124	153	Anthony Fraioli & wf. Amelia JT 149 Isabella Ave.	48.00	"	12 10		
124	457	Sebastiano Florio & wf. Yolanda JT 151 Isabella Ave.	31.49	"	7 94		
124	138	Achille Gazerro & wf. Consiglia JT 201 Enfield Ave.	133.11	"	33 54		
<div>IN CITY COUNCIL JUL 11 1957 APPROVED: <i>Thomas Wilson</i> CLERK</div>							
<i>Total,</i>				\$	692.35		

OFFICE OF THE DIRECTOR OF PUBLIC WORKS

Providence, R. I. JUL 11 1957

Cost of grading Johnson St. from Eddy St. to Ernest St.

under resolution of City Council, passed February 2, 1956, ascertained by the Director of Public Works of the City of Providence, and submitted to the City Council of said City, in compliance with Chapter 73 of the General Laws, of 1938, for approval.

Sheet #1

Assessor's Plat	Number Lot	PROPERTY OWNER	Frontage Lin. Ft.	Unit Cost per Lin. Ft.	AMOUNT	Date of Demand	Date of Payment
58	88	Mary E. Dunn, widow 167 Norwood Ave. Cranston, R.I.	89.71	\$0.097	8 70		
58	94	" " " " " " " " " " " "	39.87	"	3 87		
58	95	" " " " " " " " " " " "	39.87	"	3 87		
58	96	" " " " " " " " " " " "	39.87	"	3 87		
58	97	" " " " " " " " " " " "	54.80	"	5 31		
58	98	" " " " " " " " " " " "	40.00	"	3 88		
58	99	" " " " " " " " " " " "	40.00	"	3 88		
58	100	" " " " " " " " " " " "	40.00	"	3 88		
			384.12	"	37 26		
58	101	Edward B. McAlpine & wf. Phebe W. JT P.O.Box 85, Edgewood, R.I.	40.00	"	3 88		
58	102	" " " " " " " " " " " "	40.00	"	3 88		
58	103	" " " " " " " " " " " "	40.00	"	3 88		
58	104	" " " " " " " " " " " "	40.00	"	3 88		
58	105	" " " " " " " " " " " "	40.00	"	3 88		
			200.00	"	19 40		
58	63	Frank P. Denellio & Joseph P. Denellio, JT 896 Allens Ave.	57.80	"	5 61		
58	39	" " " " " " " " " " " "	31.89	"	3 09		
			89.69	"	8 70		
58	84	Lanco Realty Corp. c/o Industrial Trust Co., 111 Westminster St.	198.41	"	19 25		
58	76	Theatley Enterprises, Inc. 55 Johnson St.	320.00	"	31 04		
58	110	Edward P. McAlpine & wf. Phebe W. JT P.O.Box 85 Edgewood, R.I.	280.00	"	27 16		
58	113	" " " " " " " " " " " "	40.00	"	3 88		
58	114	" " " " " " " " " " " "	40.00	"	3 88		
58	115	" " " " " " " " " " " "	40.00	"	3 88		
			400.00	"	38 80		
58	116	John C. Dinsmoor & Royal Sterling 75 Ellenfield St.	40.00	"	3 88		
58	117	" " " " " " " " " " " "	40.00	"	3 88		
58	118	" " " " " " " " " " " "	40.00	"	3 88		
58	119	" " " " " " " " " " " "	58.57	"	5 68		
			178.57	"	17 32		
Amount carried forward			Total	\$	{171.77		

February 20,1956

Sheet #2

Assessor's Plat	Number Lot	PROPERTY OWNER	Frontage Lin. Ft.	Unit Cost Per Lin. Ft.	AMOUNT		Date of Demand	Date of Payment
		<i>Amount brought forward,</i>		\$	171	77		
58	75	E. Turgeon Construction Co.,Inc. 42 Weybosset St.	40.00	\$0.097	3	88		
58	74	" " " " " " " " " " " "	40.00	"	3	88		
58	73	" " " " " " " " " " " "	40.00	"	3	88		
58	72	" " " " " " " " " " " "	40.00	"	3	88		
58	71	" " " " " " " " " " " "	40.00	"	3	88		
58	70	" " " " " " " " " " " "	40.00	"	3	88		
58	69	" " " " " " " " " " " "	40.00	"	3	88		
58	67	" " " " " " " " " " " "	80.00	"	7	76		
58	66	" " " " " " " " " " " "	40.00	"	3	88		
58	65	" " " " " " " " " " " "	84.97	"	8	24		
			484.97	"	47	04		
<div>IN CITY COUNCIL JUL 11 1957 APPROVED: <i>[Signature]</i> CLERK</div>								
Total,				\$	6218.81			

OFFICE OF THE DIRECTOR OF PUBLIC WORKS

JUL 11 1957

Providence, R. I.

Cost of grading..... Leo Ave. from Langdon St. to Charles St.


.....under resolution of City Council,
 passed March 25, 1955, ascertained by the Director of Public Works of the City of
 Providence, and submitted to the City Council of said City, in compliance with Chapter 73 of the
 General Laws, of 1938, for approval.

Sheet #1

Assessor's Plat	Number Lot	PROPERTY OWNER	Frontage Lin. Ft.	Unit Cost per Lin. Ft.	AMOUNT	Date of Demand	Date of Payment
97	415	John L. Deacutis & wf. Libera JT 58 Russo St.	93.32	\$0.407	37 98		
97	571	" " " " " " " " " " " "	31.66	"	12 89		
			<u>124.98</u>	"	<u>50 87</u>		
97	576	City of Providence (Miscel. Real Estate Robin Brook Sewer)	92.18	"	37 52		
97	581	Mary G. Fuoroli 28 Stedman Ave. Pawtucket, R.I.	40.00	"	16 28		
97	582	Joseph C. Pacia 54 Leo Ave.	40.00	"	16 28		
97	587	Carmino Balso & wf. Giovannina, JT 50 Leo Ave.	40.00	"	16 28		
97	588	Frank A. Ranallo & wf. Minnie JT 42 Leo Ave.	40.00	"	16 28		
97	589	" " " " " " " " " " " "	40.00	"	16 28		
			<u>80.00</u>	"	<u>32 56</u>		
97	590	Bernardino Mercurio & wf. Angela JT 89 Paul St.	40.00	"	16 28		
97	591	" " " " " " " " " " " "	40.00	"	16 28		
			<u>80.00</u>	"	<u>32 56</u>		
97	592	Adelaide Varone 255 High Service Ave. North Prov. R.I.	40.00	"	16 28		
97	593	Arthur Iannone & wf. Antoniette Marie JT 1 Angelo Ave.	40.00	"	16 28		
97	570	Carmino D'Uva & wf. Belinda $\frac{1}{2}$ & Carmino D'Uva & wf. Belinda JT $\frac{1}{2}$ 834 Charles St.	133.37	"	54 28		
97	522	City of Providence (Miscel Real Estate Robin Brook Sewer)	85.18	"	34 67		
97	517	City of Providence (Miscel. Real Estate Robin Brook Sewer)	0.15	"	06		
97	558	Pasquale Latina & Virginia Latina JT 55 Leo Ave.	40.00	"	16 28		
97	557	" " " " " " " " " " " "	40.00	"	16 28		
			<u>80.00</u>	"	<u>32 56</u>		
97	554	Vincenzo Ricci Jr. & wf. Louise E., JT 51 Leo Ave.	40.00	"	16 28		
97	553	" " " " " " " " " " " "	40.00	"	16 28		
			<u>80.00</u>	"	<u>32 56</u>		
Amount carried forward Total				\$	389.04		

March 25, 1955

Sheet #2

Assessor's Plat	Number Lot	PROPERTY OWNER	Frontage Lin. Ft.	Unit Cost Per Lin. Ft.	AMOUNT	Date of Demand	Date of Payment
		Amount brought forward,		\$	389 04		
97	550	Samuele Mancini & wf. Teresa					
		41 Leo Ave.	40.00	0.407	16 28		
97	548	" " " " " " " " " "	40.00	"	16 28		
			80.00	"	32 56		
97	547	Alfred Campellone & wf. Maria JT					
		41 Leo Ave.	40.00	"	16 28		
97	465	Albert A. Santaniello & wf. Maria G. JT					
		25 Leo Ave.	40.00	"	16 28		
97	464	" " " " " " " " " "	40.00	"	16 28		
97	463	" " " " " " " " " "	40.00	"	16 28		
			120.00	"	48 84		
97	196	The Narragansett Electric Co.					
		15 Westminster St.	204.24	"	83 13		
97	541	Enrico Orabona 24 Greeley St.	40.00	"	16 28		
97	540	Manino Orabona 24 Greeley St.	33.35	"	13 57		
97	538	The Narragansett Electric Co.					
		15 Westminster St.	122.34	"	49 79		
<div>IN CITY COUNCIL JUL 11 1957 APPROVED:  CLERK</div>							
Total,					\$ 649.49		

OFFICE OF THE DIRECTOR OF PUBLIC WORKS

JUL 11 1957

Providence, R. I.

Cost of grading.....Lubec St. from Havana St. to city line.....

.....under resolution of City Council,
passed.....February 20, 1956....., ascertained by the Director of Public Works of the City of
Providence, and submitted to the City Council of said City, in compliance with Chapter 73 of the
General Laws, of 1938, for approval.

Sheet #1

Assessor's Plat	Number Lot	PROPERTY OWNER	Frontage Lin. Ft.	Unit Cost per Lin. Ft.	AMOUNT	Date of Demand	Date of Payment
79	446	Joseph Gaetano & Fred Motorantonio 1707 Mineral Spring Ave. North Providence, R.I.	40.00	\$0.18	7 20		
79	445	" " " " " " " " " " "	40.00	"	7 20		
79	444	" " " " " " " " " " "	40.00	"	7 20		
			120.00	"	21 60		
79	443	Tommaso LaNinfa Est. & Angiolina A. Parrillo 1302 Chalkstone Ave.	40.00	"	7 20		
79	442	" " " " " " " " " " "	40.00	"	7 20		
			80.00	"	14 40		
79	441	Horace Petrarca 74 Lubec St.	40.00	"	7 20		
79	440	Vincenzo Maccarone 279 Waverly St.	40.00	"	7 20		
79	439	" " " " " " " " " "	40.00	"	7 20		
			80.00	"	14 40		
79	438	Michael DeLoia 733 Charles St.	40.00	"	7 20		
79	437	" " " " " " " " " "	40.00	"	7 20		
			80.00	"	14 40		
79	436	Daniel LaPolla 55 Forbes St.	40.00	"	7 20		
79	435	Victor Famiglietti & wf. Angela M., JT 167 Ledge St.	40.00	"	7 20		
79	434	Antonio & Tolomeo Manna & Stephen Giacobbi 50 Ceres St.	40.00	"	7 20		
79	433	" " " " " " " " " " "	40.00	"	7 20		
79	432	" " " " " " " " " " "	28.92	"	5 21		
			108.92	"	19 61		
79	414	City of Providence (Taxes)	40.00	"	7 20		
79	415	" " " " " " " " " "	40.00	"	7 20		
			80.00	"	14 40		
79	416	Carmine Gliottone 97 Burns St.	40.00	"	7 20		
79	417	" " " " " " " " " "	40.00	"	7 20		
			80.00	"	14 40		
79	418	James P. Felch & wf. Mary C., JT 101 Olney Ave. No. Prov. R.I.	40.00	"	7 20		
79	419	" " " " " " " " " " "	40.00	"	7 20		
			80.00	"	14 40		
79	420	Regetta Nero 12 Joslin St.	40.00	"	7 20		
Amount carried forward Total,				\$	156.41		

Assessor's Plat	Number Lot	PROPERTY OWNER	Frontage Lin. Ft.	Unit Cost Per Lin. Ft.	AMOUNT	Date of Demand	Date of Payment
		Amount brought forward,		\$	156 41		
79	421	Salvatore Addeo & wf. Mary P/J Ten ¹ & Lena Petorella ¹ / ₂ 112 Lubec St.	40.00	\$0.18	7 20		
79	422	" " " " " " " " " "	40.00	"	7 20		
79	423	" " " " " " " " " "	40.00	"	7 20		
79	424	" " " " " " " " " "	40.00	"	7 20		
			160.00	"	28 80		
79	425	Joseph Zingale & wf. Victoria JT 118 Lubec St.	80.00	"	14 40		
79	427	Orlando T. Spinella & wf. Ann T., JT 124 Lubec St.	40.00	"	7 20		
79	428	D. Taglione & Sons, Inc. 250 Whitford Ave.	40.00	"	7 20		
79	429	" " " " " " " "	40.00	"	7 20		
79	430	" " " " " " 2	5.47	"	98		
			85.47	"	15 38		
<div>IN CITY COUNCIL JUL 11 1957 APPROVED: <i>Thomas J. Salvo</i> CLERK</div>							
Total,				\$	222.19		

OFFICE OF THE DIRECTOR OF PUBLIC WORKS

Providence, R. I. JUL 11 1957

Cost of grading.....Lubec St. from Havana St. to paved portion.....

.....under resolution of City Council,
passed.....May 7, 1956....., ascertained by the Director of Public Works of the City of
Providence, and submitted to the City Council of said City, in compliance with Chapter 73 of the
General Laws, of 1938, for approval.

Assessor's Plat	Number Lot	PROPERTY OWNER	Frontage Lin. Ft.	Unit Cost per Lin. Ft.	AMOUNT	Date of Demand	Date of Payment
79	413	Carmine Lapati & wf. Elizabeth JT 83 Burns St.	40.00	\$0.036	1 44		
79	412	Silvestro Izzo, 77 Burns St.	40.00	"	1 44		
79	411	Vincent Conca & wf. Stella JT 91 Lubec St.	40.00	"	1 44		
79	410	" " " " " " " " " "	40.09	"	1 44		
79	409	" " " " " " " " " "	21.37	"	77		
			101.46	"	3 65		
79	663	Wanskuck Co. 725 Branch Ave.	32.00	"	1 15		
79	447	D. Taglione & Sons, Inc. 250 Whitford Ave.	40.00	"	1 44		
79	448	" " " " " " " "	40.00	"	1 44		
79	449	" " " " " " " "	82.41	"	2 97		
			162.41	"	5 85		
79	271	Wanskuck Co. 725 Branch Ave.	43.20	"	1 56		
<div>IN CITY COUNCIL JUL 11 1957 APPROVED: <i>Deveraux Whelan</i> CLERK</div>							
Total,			\$		15.09		

OFFICE OF THE DIRECTOR OF PUBLIC WORKS

Providence, R. I. JUL 11 1957

Cost of grading.....Mutual St. from Eddy St. to Allens Ave.

.....under resolution of City Council,
passed February 20, 1956
....., ascertained by the Director of Public Works of the City of
Providence, and submitted to the City Council of said City, in compliance with Chapter 73 of the
General Laws, of 1938, for approval.

Sheet #1

Assessor's Plat	Number Lot	PROPERTY OWNER	Frontage Lin. Ft.	Unit Cost per Lin. Ft.	AMOUNT		Date of Demand	Date of Payment
47	309	Laredet Realty Operators Inc. 114 1/4 Eddy St.	40.00	\$0.434	17	36		
47	320	" " " " " " " " " "	40.75	"	17	69		
47	310	" " " " " " " " " "	50.15	"	21	76		
47	376	" " " " " " " " " "	100.30	"	43	53		
			231.20	"	100	34		
47	319	Tower Realty Co., 50 Borden St.	302.39	"	131	45		
47	283	Oscar W. Hultgren, Florence C., JT 24 Doylston Dr. Edgewood, R.I.	50.15	"	21	77		
47	282	" " " " " " " " " "	50.15	"	21	76		
			100.30	"	43	53		
47	281	M. S. Alper & Son, Inc. 299 Allens Ave.	50.15	"	21	77		
47	280	" " " " " " " " " "	50.15	"	21	77		
47	279	" " " " " " " " " "	50.15	"	21	76		
			150.45	"	65	30		
47	228	M.S. Alper & Son, Inc. 299 Allens Ave.	200.60	"	87	06		
47	274	Mary C. Mahar 66 Fairfield Rd. Cranston, R.I.	89.67	"	38	92		
47	295	Frank Ianiero & wf. Viola JT 79 Ring St.	94.09	"	40	84		
47	297	Ede Chirico, 114 Academy Ave.	40.12	"	17	41		
47	298	William R. Hayes & wf. Grace H. JT 4 Mutual St.	50.15	"	21	77		
47	299	Walter E. Charland 114 Daboll St.	69.95	"	30	36		
47	300	Roland Realty Inc. 75 Oxford St.	30.35	"	13	17		
47	301	" " " " " " " " " "	50.15	"	21	77		
			80.50	"	34	94		
47	302	Charles F. Young 60 Bishop St.	50.15	"	21	77		
47	383	Roland Realty Inc. 75 Oxford St.	180.11	"	78	17		
47	307	Laredet Realty Operators Inc. 114 1/4 Eddy St.	45.00	"	19	53		
47	308	" " " " " " " " " "	45.00	"	19	53		
			90.00	"	39	06		
Amount carried forward			Total	\$	\$750.92			

February 20,1956

Sheet #2


Assessor's Plat	Number Lot	PROPERTY OWNER	Frontage Lin. Ft.	Unit Cost Per Lin. Ft.	AMOUNT		Date of Demand	Date of Payment
		Amount brought forward,		\$	750	92		
47	294	Agnes F. Winsor, R.F.D. Chepachet, R.I.	131.77	\$0.434	57	19		
47	293	Raymond P. McGuirk & wf. Alice JT 5 Lutual St.	50.15	"	21	77		
47	292	Roland Realty Inc. 75 Oxford St.	50.15	"	21	77		
47	291	" " " " " "	50.15	"	21	77		
47	290	" " " " " "	50.15	"	21	77		
47	289	" " " " " "	50.15	"	21	77		
47	288	" " " " " "	50.15	"	21	76		
47	287	" " " " " "	50.15	"	21	76		
47	286	" " " " " "	50.15	"	21	76		
47	285	" " " " " "	50.15	"	21	76		
			401.20	"	174	12		
47	284	Oscar W. Hultgren & wf. Florence C., JT 24 Doyleston Dr. Edgewood, R.I.	50.15	"	21	77		
<div>IN CITY COUNCIL JUL 11 1957 APPROVED: <i>Thomas M. Halon</i> CLERK</div>								
Total,				\$ 1,025.77				

OFFICE OF THE DIRECTOR OF PUBLIC WORKS

Providence, R. I. JUL 11 1957

Cost of grading Ralston St. from Langdon St. to Stanhope St.

under resolution of City Council, passed February 20, 1956, ascertained by the Director of Public Works of the City of Providence, and submitted to the City Council of said City, in compliance with Chapter 73 of the General Laws, of 1938, for approval.

Assessor's Plat	Number Lot	PROPERTY OWNER	Frontage Lin. Ft.	Unit Cost per Lin. Ft.	AMOUNT	Date of Demand	Date of Payment
97	108	Libero A. DelRicci & wf. Doris E. JT 826 Mineral Spring Ave. Pawtucket, R.I.	88.19	\$0.076	6 70		
97	109	" " " " " " " " " " " "	50.00	"	3 80		
			138.19	"	10 50		
97	96	Emilio Martinelli & wf. Catherine JT 753 Charles St.	100.00	"	7 60		
97	6	Rocco Crimaldi, 31 Ralston St.	100.00	"	7 60		
97	97	Anna Prete, 45 State St. Cranston, R.I.	100.00	"	7 60		
97	151	Jack Coia & wf. Rosaria JT 51 Ralston St.	92.50	"	7 03		
97	21	Antonio Lisi & wf. Theresa JT 280 Langdon St.	90.24	"	6 86		
97	95	" " " " " " " " " " " "	150.00	"	11 40		
			240.24	"	18 26		
97	17	Arthur E. Moore & wf. Mary, JT 32 Ralston St.	50.00	"	3 80		
97	20	" " " " " " " " " " " "	100.00	"	7 60		
			150.00	"	11 40		
97	11	John H. Albanese & wf. Filomena JT 46 Ralston St.	100.00	"	7 60		
97	12	American Horseshoe Social Club 52 Ralston St.	54.30	"	4 13		
IN CITY COUNCIL JUL 11 1957 APPROVED:  CLERK							
Total,				\$	81.72		

OFFICE OF THE DIRECTOR OF PUBLIC WORKS

Providence, R. I. JUL 11 1957

Cost of grading.....Raphael Ave. from Charles St. to westerly line-Robin Brook Sewer.....

.....under resolution of City Council,
passed.....May 6, 1955....., ascertained by the Director of Public Works of the City of
Providence, and submitted to the City Council of said City, in compliance with Chapter 73 of the
General Laws, of 1938, for approval.

Assessor's Plat	Number Lot	PROPERTY OWNER	Frontage Lin. Ft.	Unit Cost per Lin. Ft.	AMOUNT	Date of Demand	Date of Payment
97	566	Carmino D'Uva & wf. Belinda 834 Charles St.	184.09	\$ 3.51	646 16		
97	522	City of Providence, Miscel.Real Estate (Robin Brook Sewer)	60.00	"	210 60		
97	453	Alfred Fuoroli & wf. Alice JT 940 Smith St.	90.98	"	319 34		
97	451	" " " " " " " " " "	98.22	"	344 75		
			189.20	"	664 09		
97	449	City of Providence, Miscel.Real Estate (Robin Brook Sewer)	60.00	"	210 60		
<div>IN CITY COUNCIL JUL 11 1957 APPROVED: <div>Director of Public Works CLERK</div></div>							
Total,					\$ 1,731.45		

OFFICE OF THE DIRECTOR OF PUBLIC WORKS

Providence, R. I. JUL 11 1957

Cost of grading.....Raphael Ave. from Langdon St. to Robin Brook Sewer land

.....under resolution of City Council,
passed.....March 25, 1955....., ascertained by the Director of Public Works of the City of
Providence, and submitted to the City Council of said City, in compliance with Chapter 73 of the
General Laws, of 1938, for approval.

Sheet #1

Assessor's Plat	Number Lot	PROPERTY OWNER	Frontage Lin. Ft.	Unit Cost per Lin. Ft.	AMOUNT		Date of Demand	Date of Payment
97	521	City of Providence (Miscel.Real Estate,Robin Brook Sewer)	1.51	\$0.343	52			
97	559	James Santaniello 449 Mt. Pleasant Ave.	40.00	"	13	72		
97	556	Angelina Ciccone & Francesco Ciccone Est. 42 Raphael Ave.	40.00	"	13	72		
97	555	" " " " " " " " " " " "	40.00 80.00	"	13 27	72 44		
97	551	Giacomo Fedele & wf. Della JT 818 Charles St.	80.00	"	27	44		
97	549	Giuseppe Santoro, 132 Commodore St.	40.00	"	13	72		
97	546	" " " " " " " " " " " "	40.00 80.00	"	13 27	72 44		
97	545	Giovanni Maria & Anthony DeAngelica JT 840 Providence, St. Natick, R.I.	40.00	"	13	72		
97	544	Alexander A. Centazzo & wf. Theresa JT 20 Raphael Ave.	40.00	"	13	72		
97	543	Antonio Bellantonio & wf. Anna, JT 1/2 & Albert Santaniello & wf. Esther JT 1/2 16 Raphael Ave.	40.00	"	13	72		
97	542	" " " " " " " " " " " "	40.00 80.00	"	13 27	72 44		
97	195	Pasquale Pisaturo, 20 Raphael Ave.	91.73	"	31	46		
97	538	The Narragansett Electric Co. 15 Westminster St.	6.00	"	2	06		
97	448	John Billo & wf. Celia JT 822 1/2 Charles St.	41.78	"	14	33		
97	461	Emilio Santaniello & wf. Mary JT 35 Raphael Ave.	40.00	"	13	72		
97	527	" " " " " " " " " " " "	40.00 80.00	"	13 27	72 44		
97	528	John Ricci & Emilio Santaniello 35 Raphael Ave.	80.00	"	27	44		
97	530	Stanley Dickewitz & wf. Marion JT 31 Raphael Ave.	50.00	"	17	15		
Amount carried forward			Total,	\$	271.32			

March 25, 1955

Sheet #2

Assessor's Plat	Number Lot	PROPERTY OWNER	Frontage Lin. Ft.	Unit Cost Per Lin. Ft.	AMOUNT	Date of Demand	Date of Payment
		Amount brought forward,		\$	271 32		
97	532	Michele Totero & wf. Carmela JT 25 Raphael Ave.	70.00	\$0.343	24 01		
97	533	Luigi Marsella & wf. Anna JT 21 Roosevelt St. North Providence, R.I.	40.00	"	13 72		
97	534	" " " " " " " " " " " "	40.00	"	13 72		
			80.00	"	27 04		
97	536	Antonio Santaniello & wf. Maria C. JT 11 Raphael Ave.	124.95	"	42 86		
<div>IN CITY COUNCIL JUL 11 1957 APPROVED: <i>Thomas J. Halon</i> CLERK</div>							
Total,				\$	365.63		

OFFICE OF THE DIRECTOR OF PUBLIC WORKS

JUL 11 1957

Providence, R. I.

Cost of grading..... Redwood St. from Huxley Ave. to it's westerly termination

.....under resolution of City Council,
February 20, 1956
passed....., ascertained by the Director of Public Works of the City of
Providence, and submitted to the City Council of said City, in compliance with Chapter 73 of the
General Laws, of 1938, for approval.

Assessor's Plat	Number Lot	PROPERTY OWNER	Frontage Lin. Ft.	Unit Cost per Lin. Ft.	AMOUNT		Date of Demand	Date of Payment
120	405	Ernest & Winifred B. Whitaker JT 22 Redwood St.	48.56	\$0.545	26	47		
120	404	Ernest Whitaker & Winifred B. Whitaker JT 22 Redwood St.	40.00	"	21	80		
120	403	Helen C. McManara 63 Massasoit Ave. Edgewood, R.I.	40.00	"	21	80		
120	402	" " " " " " " " " "	95.00	"	51	78		
			135.00	"	73	58		
120	406	Karl Wenninger Jr. & wf. Ruth V. JT 21 Redwood St.	87.62	"	47	75		
120	408	Karl Wenninger Jr. & wf. Ruth V. JT 21 Redwood St.	40.00	"	21	80		
120	409	John Segrella, Inc. 106 Leo Ave.	95.00	"	51	78		
<div>IN CITY COUNCIL</div> <div>JUL 11 1957</div> <div>APPROVED: <i>[Signature]</i></div> <div>CLEB</div>								
Total,				\$	243.18			


OFFICE OF THE DIRECTOR OF PUBLIC WORKS

JUL 11 1957

Providence, R. I.

Cost of grading..... Seekonk St. from Wayland Ave. to Butler Ave.

.....under resolution of City Council,
passed..... February 20, 1956
ascertained by the Director of Public Works of the City of
Providence, and submitted to the City Council of said City, in compliance with Chapter 73 of the
General Laws, of 1938, for approval.

Assessor's Plat	Number Lot	PROPERTY OWNER	Frontage Lin. Ft.	Unit Cost per Lin. Ft.	AMOUNT		Date of Demand	Date of Payment
15	264	Seekonk Land Company 148 West River St.	240.35	\$0.182	43	74		
15	253	Isaac Rose Estate, 52 Tabor Ave.	120.18	"	21	87		
15	213	Lester Rose, Thelma R. Shein & Jerome Rose B. 52 Taber Ave.	121.18	"	22	05		
15	165	Blackstone Mutual Insurance Co. 159 Wayland Ave.	25.95	"	4	72		
15	166	Alice W.K. Hallenbeck for life 237 Waterman St.	65.18	"	11	86		
15	234	Margaret G. Taylor, Jr. 250 Butler Ave.	100.15	"	18	23		
15	250	Albert F. Smiley, Jr. 69 Read Ave. Saylesville, R.I.	80.12	"	14	58		
15	248	Lewis P. Sheldon, 47 Seekonk St.	80.12	"	14	58		
15	247	Fairfield Realty, Inc. P.O.Box 128, East Side Station	40.06	"	7	29		
15	245	" " " " " " " " " "	80.12	"	14	58		
			120.18	"	21	87		
15	222	Arthur H. Lans & Albert S. Lans JT 187 Rochambeau Ave.	182.98	"	33	30		
15	228	" " " " " " " " " "	97.45	"	17	74		
			280.43	"	51	04		
15	216	Blackstone Mutual Insurance Co. 159 Wayland Ave.	40.06	"	7	29		
15	217	" " " " " " " " " "	40.06	"	7	29		
15	168	" " " " " " " " " "	93.27	"	16	98		
			173.39	"	31	56		
15	230	Helen May Washington, 5 Seekonk St.	40.06	"	7	29		
15	231	Samuel Lerner & Ethel S. Lerner, JT 14 Cooke St. Pawtucket, R.I.	43.35	"	7	89		
IN CITY COUNCIL JUL 11 1957 APPROVED:  CLERK								
Total,				\$	271.28			

OFFICE OF THE DIRECTOR OF PUBLIC WORKS

JUL 11 1957

Providence, R. I.

Cost of grading.....Seymour St. from Eddy St. to Allens Ave.....

.....under resolution of City Council,
passed.....April 8, 1955....., ascertained by the Director of Public Works of the City of
Providence, and submitted to the City Council of said City, in compliance with Chapter 73 of the
General Laws, of 1938, for approval.

Sheet #1

Assessor's Plat	Number Lot	PROPERTY OWNER	Frontage Lin. Ft.	Unit Cost per Lin. Ft.	AMOUNT		Date of Demand	Date of Payment
47	554	Raymond J. Moriarty & wf. Mary C., JT 1414 New London Ave. Cranston, R.I.	50.15	\$0.27	13	54		
47	555	" " " " " " " " " " " " " "	149.48	"	40	36		
			199.63	"	53	90		
47	560	Lamson Oil Corporation 355 Allens Ave.	230.90	"	62	34		
47	564	Fuel Oil Corporation of R.I. 375 Allens Ave.	158.10	"	42	69		
47	530	Edward Port & wf. Evelyn R. JT 93 Woodbine St.	50.18	"	13	55		
47	529	City of Providence (Taxes)	50.18	"	13	55		
47	527	Fuel Oil Corporation of R.I. 375 Allens Ave.	92.35	"	24	93		
47	526	Fuel Oil Corporation of R.I. 375 Allens Ave.	90.27	"	24	37		
47	519	Lamson Oil Corporation 355 Allens Ave.	283.40	"	77	87		
47	542	Michael Lubin & wf. Gladys JT 129 Verndale Ave.	104.55	"	28	23		
47	543	Frederick C. Luth & Philomena E. Luth JT 80 Seymour St.	65.25	"	17	62		
47	544	Leo Tanti & wf. Filomena 74 Seymour St.	76.32	"	20	61		
47	545	Willie L. Lyles & wf. Mary, JT 66 Seymour St.	60.18	"	16	25		
47	546	" " " " " " " " " " " "	78.00	"	21	06		
			138.18	"	37	31		
47	548	Michael J. Marlowe 70 Preston Dr. Cranston, R.I.	82.73	"	22	34		
47	549	Harold F. St.John & wf. Mary A., JT 54 Seymour St.	49.00	"	13	23		
47	550	Laura A. Dolan 50 Seymour St.	50.15	"	13	54		
47	551	Louis N. Gilbert & wf. Anne JT 50.15 213 Baker St.	50.15	"	13	54		
47	552	" " " " " " " " " " " "	50.15	"	13	54		
			100.30	"	27	08		
Amount carried forward			Total	\$	493.16			

April 8,1955

Sheet #2

Assessor's Plat	Number Lot	PROPERTY OWNER	Frontage Lin. Ft.	Unit Cost Per Lin. Ft.	AMOUNT	Date of Demand	Date of Payment
		<i>Amount brought forward,</i>		\$	493 16		
47	553	Raymond J. Moriarty & wf. Mary C., JT 1414 New London Ave. Cranston, R.I.	50.15	\$0.27	13 54		
47	396	Margaret V. Clegg 914 Eddy St.	92.27	"	24 91		
47	398	Frank L. Marshall & Gertrude H. Marshall JT 81 Seymour St.	65.17	"	17 60		
47	541	Coleman Construction Co., Inc. 49 Westminster St. Room 1504	40.14	"	10 84		
47	540	Locker & Forsythe, Inc. 87 Globe St.	50.18	"	13 55		
47	539	" " " " " " "	50.18	"	13 55		
			100.36	"	27 10		
47	538	William Whytock Co. 67 Friendship St.	50.18	"	13 55		
47	537	Mary Maguire Est. Rose O'Brien & William J. O'Brien 59 Seymour St.	50.18	"	13 55		
47	536	City of Providence (Taxes)	50.18	"	13 55		
47	535	John E. D. McGuigan & wf. Esther L., JT 7 Pitman St.	50.18	"	13 55		
47	534	Rose P. Shackleton, 49 Seymour St.	50.18	"	13 55		
47	533	Raymond Moriarty & wf. Mary C., JT 1414 New London Ave. Cranston, R.I.	50.18	"	13 55		
47	532	" " " " " " " " " " "	50.18	"	13 55		
47	531	" " " " " " " " " " "	50.18	"	13 55		
			150.54	"	40 65		
<div>IN CITY COUNCIL JUL 15 1957 APPROVED: <i>[Signature]</i> CLERK</div>							
Total,			\$ 695.55				

OFFICE OF THE DIRECTOR OF PUBLIC WORKS

Providence, R. I. JUL 11 1957

Cost of grading Waite St. from Admiral St. to General St.

under resolution of City Council,
passed February 20, 1956, ascertained by the Director of Public Works of the City of
Providence, and submitted to the City Council of said City, in compliance with Chapter 73 of the
General Laws, of 1938, for approval.

Sheet #1

Assessor's Plat	Number Lot	PROPERTY OWNER	Frontage Lin. Ft.	Unit Cost per Lin. Ft.	AMOUNT	Date of Demand	Date of Payment
79	115	Michael A. DeCesare 23 Merrill St.	40.00	\$0.158	6 32		
79	114	Paride Autiello & wf. Rose Marie JT 48 Rosedale St.	40.00	"	6 32		
79	112	Salvatore Piti & wf. Anna JT 14 Waite St.	80.00	"	12 64		
79	111	Alfonse Mannarelli, 82 Wainwright St.	40.00	"	6 32		
79	110	" " " " " "	40.00	"	6 32		
			80.00	"	12 64		
79	109	Antonio Femino & wf. Grazia Estate 666 Douglas Ave.	40.00	"	6 32		
79	108	" " " " " " " " " " " "	40.00	"	6 32		
			80.00	"	12 64		
79	107	Giuseppe Femino 773 Douglas Ave.	40.00	"	6 32		
79	106	" " " " " "	40.00	"	6 32		
			80.00	"	12 64		
79	104	Anthony Szylin & Livia Szylin, JT 14 Waite St.	80.00	"	12 64		
79	310	Vincenza Medici widow Celso 773 Admiral St.	82.81	"	13 08		
79	89	Mara Antonini, Antonio Scognariello, Peter Giandolfi & wf. Olga JT 53 Waite St.	80.00	"	12 64		
79	91	Maria Antonini, 53 Waite St.	40.00	"	6 32		
79	92	" " " " " "	40.00	"	6 32		
			80.00	"	12 64		
79	93	Pasquale Pellegrino & wf. Margarite 37 Pierce St. Westerly, R.I.	40.00	"	6 32		
79	94	" " " " " " " " " " " "	40.00	"	6 32		
			80.00	"	12 64		
79	95	City of Providence (Taxes)	40.00	"	6 32		
79	96	Charles A. Muscatelli & wf. Agnes G. JT 157 Allston St.	40.00	"	6 32		
79	97	Nicola Luzzi 32 Oak St.	40.00	"	6 32		
79	98	Vincenza DeLasi, widow Pasquale 725 Admiral St.	40.00	"	6 32		
79	99	Christino Carrara Est. & widow Irene 348 Killingly St.	40.00	"	6 32		
Amount carried forward Total,				\$	158.44		

February 20,1956

Sheet #2

Assessor's Plat	Number Lot	PROPERTY OWNER	Frontage Lin. Ft.	Unit Cost Per Lin. Ft.	AMOUNT	Date of Demand	Date of Payment
		<i>Amount brought forward,</i>		\$	158 44		
79	100	Silvestro Marcelli & widow Nicolina for life 767 Admiral St.	40.00	60.158	6 32		
79	102	" " " " " " " " " " " "	87.69	"	13 86		
			127.69	"	20 18		
79	301	John Iacona & wf. Antonetta L., JT 40 General St.	118.00	"	18 64		
79	300	Phillip Bertuglio & wf. Josephine JT 98 Waite St.	85.38	"	13 49		
79	126	Mary Cardillo 23 Huron St.	38.00	"	6 00		
79	125	" " " " " " " " " " " "	40.00	"	6 32		
79	124	" " " " " " " " " " " "	40.00	"	6 32		
			118.00	"	18 64		
79	123	Arthur A. Teolis & wf. Alice JT 14 Vineyard St.	40.00	"	6 32		
79	122	" " " " " " " " " " " "	40.00	"	6 32		
			80.00	"	12 64		
79	273	Luigi Iacono & wf. Anna JT 73 Phebe St.	40.00	"	6 32		
79	120	Giuseppe Teolis & wf. Giustina JT 69 Phebe St.	40.00	"	6 32		
79	119	" " " " " " " " " " " "	40.00	"	6 32		
79	118	" " " " " " " " " " " "	40.00	"	6 32		
			120.00	"	18 96		
79	313	Angelina Pusateri, 21 Stadden St.	89.00	"	14 06		
79	297	" " " " " " " " " " " "	55.00	"	8 69		
			144.00	"	22 75		
79	80	Joseph J. Spicola & wf. Jennie JT 93 Waite St.	116.16	"	18 35		
79	81	Domenico Migliaccio & wf. Lusia JT 90 Hazael St.	40.00	"	6 32		
79	82	" " " " " " " " " " " "	40.00	"	6 32		
			80.00	"	12 64		
79	83	Leo Aquilante 33 Waite St.	40.00	"	6 32		
79	84	John Moor & wf. Kathryn JT 35 Waite St.	40.00	"	6 32		
79	85	" " " " " " " " " " " "	40.00	"	6 32		
79	86	" " " " " " " " " " " "	40.00	"	6 32		
			120.00	"	18 96		
79	87	Pietro Pallozzi 22 Veto St.	40.00	"	6 32		
79	88	" " " " " " " " " " " "	40.00	"	6 32		
			80.00	"	12 64		
IN CITY COUNCIL JUL 11 1957 APPROVED: <i>[Signature]</i> CLERK							


Total, \$ 358.97

OFFICE OF THE DIRECTOR OF PUBLIC WORKS

Providence, R. I. JUL 11 1957

Cost of grading Webb St. from Whitford Ave. to Metropolitan Road

under resolution of City Council, passed May 6, 1955, ascertained by the Director of Public Works of the City of Providence, and submitted to the City Council of said City, in compliance with Chapter 73 of the General Laws, of 1938, for approval.

Assessor's Plat	Number Lot	PROPERTY OWNER	Frontage Lin. Ft.	Unit Cost per Lin. Ft.	AMOUNT	Date of Demand	Date of Payment
116	415	Frank DeAngelis & wf. Natalie JT 86 Webb St.	83.45	\$1.127	94 05		
116	126	Henry DeFalco & wf. Maria JT 80 Webb St.	60.00	"	67 62		
116	417	Anthony F. J. Larchetti wf. Dora L. JT 326 Academy Ave.	60.00	"	67 62		
116	367	Paolo Spadaro & wf. Sabastiana, JT 61 America St.	40.00	"	45 08		
116	366	Nicholas L. Paglia & wf. Alice JT 54 Webb St.	60.00	"	67 62		
116	419	John Badessa & wf. Theresa R. JT 342 1st. Pleasant Ave.	70.00	"	78 89		
116	334	Americo E. Conea & wf. Katherine H. JT 29 Weybosset St.	112.21	"	126 46		
116	333	Guisseppina Conti wf. Antonio 334 Jastram St.	23.00	"	25 92		
116	3	Providence R.E.Improvement Co. c/o Robert Potter 1118 Industrial Trust Bldg.	45.00	"	50 72		
116	332	Gaetano Ravo & wf. Maria JT 95 Home Ave.	32.00	"	36 06		
116	337	" " " " " " " " "	40.00	"	45 08		
			72.00	"	81 14		
116	338	Basilio DiStefano & wf. Anna JT 61 Webb St.	80.00	"	90 16		
116	48	Maurice J. Farrell 1151 Chalkstone Ave.	30.00	"	33 81		
IN CITY COUNCIL JUL 11 1957 APPROVED:  CLERK			Total,	\$	829.09		



482

CITY OF PROVIDENCE • RHODE ISLAND • Walter H. Reynolds • Mayor

Office of the Public Service Engineer

Peter J. Hicks, Jr.
Public Service Engineer

112 Union St. Providence 3, R. I.

June 6, 1957

Mr. D. Everett Whelan
City Clerk, City Hall
Providence, Rhode Island

Dear Mr. Whelan:

I enclose herewith, the bill of the Narragansett Electric Company for the Street Lighting of the City of Providence, for the month of May, 1957.

The total net amount of the bill is \$39,887.51.

Yours very truly,


Peter J. Hicks, Jr.
PUBLIC SERVICE ENGINEER

PJH, JR: jc
Enc.

IN CITY COUNCIL

JUL 11 1957

APPROVED:


D. Everett Whelan
CLERK

*Sent to Controller
July 12, 1957*