

→ DELIVER TO	DEPARTMENT AND DIVISION <i>City Clerk's Office</i>		No.
	NAME <i>Criss</i>		DATE <i>9/21/06</i>
ROOM NUMBER, BUILDING, AND ADDRESS			
RECORDS TITLE <i>2 Final Papers</i>			DATE OF RECORD
FILED Alpha <input type="checkbox"/> Numerical <input type="checkbox"/>			INITIALS
HANDLED BY Visit <input type="checkbox"/> Delivery <input type="checkbox"/>			BOX LOCATION
DETAIL IDENTIFICATION <i>Res. 529 (10-20-1961)</i> <i>Res. 495 (8-13-1987)</i>			
REMARKS <i>9/21/06</i>		SIGN HERE <i>Chris Rena</i>	RECEIVED BY
REFERENCE SERVICE REQUEST CHARGE-OUT DO NOT DETACH		CITY OF PROVIDENCE ARCHIVES CITY HALL, PROVIDENCE, R.I.	

THE CITY OF PROVIDENCE
STATE OF RHODE ISLAND AND PROVIDENCE PLANTATIONS

RESOLUTION OF THE CITY COUNCIL

No. 529

Approved October 20, 1961

Resolved, DECREED AND ORDERED,

That the portion of Camp Street from Olney Street northerly to the range of the southerly line of Carrington Avenue shown as shaded area and designated by the letters A-B-C-D on the accompanying plan entitled "Providence, R.I., P.W. Dept.-Engineering Office, City Property Section, Plan No. 062062, Date June 28, 1960" has ceased to be useful to the public and the same is abandoned as a public highway and the damage to the abutters is appraised at nothing and so awarded, and it is further

ORDERED, That the Superintendent of Street Signs and Numbers be and he is hereby directed to cause a sign to be placed on the portion of Camp Street from Olney Street northerly to the range of the southerly line of Carrington Avenue, abandoned as aforesaid, having thereon the words, "Not a Public Highway", and it is further

ORDERED, That after the entry of this order or decree the City Clerk shall cause a notice thereof to be published in a newspaper published in the County of Providence, at least once each week for three successive weeks and a further and personal notice shall be served by the City Sergeant upon every owner of land abutting on the portion of Camp Street from Olney Street northerly to the range of the southerly line of Carrington Avenue which has been abandoned, who is known to reside within this State.

IN CITY COUNCIL

OCT 19 1961

READ and PASSED

Edward P. Douglas
President
Robert W. Clark
Clerk

APPROVED

OCT 20 1961

Walter H. Reynolds
Mayor

CITY OF PROVIDENCE
STATE OF RHODE ISLAND AND PROVIDENCE PLANTATIONS

PETITION TO THE CITY COUNCIL


TO THE HONORABLE CITY COUNCIL OF THE CITY OF PROVIDENCE:

The undersigned respectfully petition your honorable body

That the portion of Camp Street described as follows be abandoned:

Beginning at a point of the intersection of the centerline of Camp Street and the northerly line of Olney Street and running northerly two hundred sixty one and 02/100 (261.02) feet more or less to a point at the intersection of the centerline of Camp Street and a prolongation of the southerly line of Carrington Avenue.

PROVIDENCE REDEVELOPMENT AGENCY


James F. Reynolds
Executive Director

RECEIVED
MAY 18 9 49 AM '61
CITY CLERK'S OFFICE
PROVIDENCE, R.I.

IN CITY
COUNCIL

JUN 1 - 1961

FIRST READING

REFERRED TO COMMITTEE ON

PUBLIC WORKS

.....
D. Everett Whelan, CLERK

Mr. Waples, by request

The City of Providence — Legislative Department
CITY CLERK'S OFFICE—OFFICIAL MEMORANDUM

Providence, R. I., June 2, 1961

TO: City Plan Commission, Deputy Director of Public Works, Chief Engineer-
Water Supply Board
SUBJECT: ABANDONMENT - PORTION OF CAMP STREET

CONSIDERED BY: Committee on Public Works

ACTION TAKEN: VOTED: To refer attached petition for study, report and recommendation. (The attached was introduced in lieu of that petition dated May 5, 1960 which the City Council referred to the Committee on Public Works and which was subsequently referred to you for study; it being the sense of the Redevelopment Agency that the remedy of the original petition, not having been completed, expired with the 1960 City Council.)

City Clerk

The City of Providence — Legislative Department
CITY CLERK'S OFFICE—OFFICIAL MEMORANDUM

Providence, R. I., June 2, 1961

TO: City Plan Commission, Deputy Director of Public Works, Chief Engineer-
Water Supply Board
SUBJECT: ABANDONMENT - PORTION OF CAMP STREET

CONSIDERED BY: Committee on Public Works

ACTION TAKEN: VOTED: To refer attached petition for study, report and recommendation. (The attached was introduced in lieu of that petition dated May 5, 1960 which the City Council referred to the Committee on Public Works and which was subsequently referred to you for study; it being the sense of the Redevelopment Agency that the remedy of the original petition, not having been completed, expired with the 1960 City Council.)

City Clerk

The City of Providence — Legislative Department
CITY CLERK'S OFFICE—OFFICIAL MEMORANDUM

Providence, R. I., June 2, 1961

TO: City Plan Commission, Deputy Director of Public Works, Chief Engineer-
Water Supply Board

SUBJECT: ABANDONMENT - PORTION OF CAMP STREET

CONSIDERED BY: Committee on Public Works

ACTION TAKEN: VOTED: To refer attached petition for study, report and recommendation. (The attached was introduced in lieu of that petition dated May 5, 1960 which the City Council referred to the Committee on Public Works and which was subsequently referred to you for study; it being the sense of the Redevelopment Agency that the remedy of the original petition, not having been completed, expired with the 1960 City Council.)

City Clerk



City Plan Commission

EDWARD WINSOR, *Chairman*
JERRY LORENZO RALPH MATERA

WALTER H. REYNOLDS, *Mayor*
LUCIO E. CARLONE, *Secretary*

PAUL A. SAN SOUCL, *Vice Chairman*
RAYMOND J. NOTTAGE HARRY PINKERSON

FRANK H. MALLEY, *Director*
DIETER HAMMERSCHLAG, *Chief Planner*

*Suite 103, City Hall,
Providence 3, Rhode Island*

July 26, 1961

Committee on Public Works
City Hall
Providence, R. I.

SUBJECT: Referral No. 1208 - ABANDONMENT OF PORTION OF CAMP STREET

Gentlemen:

The subject referral received consideration by the City Plan Commission at a meeting held on Tuesday, July 25, 1961

This referral is a request for the study, report and recommendation concerning the proposed abandonment as a public highway of a portion of Camp Street beginning at a point at the intersection of the center line of Camp Street and the northerly line of Olney Street and thence running northerly 261.02 feet more or less to a point at the intersection of the center line of Camp Street and a prolongation of the southerly line of Carrington Avenue.

Reference is made to Referral No. 1151, dated June 15, 1960, at which time "It was determined on an inspection and photographic survey that the portion of the street in question was curbed and paved and both sides of the street were marked for demolition.

The segment of Camp Street from Doyle Avenue to Olney Street has been included in the Lippitt Hill Redevelopment Project and a relocation of the southerly portion of Camp Street from Carrington Avenue to Olney Street is proposed to open up land for institutional purposes."

At that time the Commission offered no objection to that petition.

The Commission

VOTED: To offer no objection to the granting of this petition.

Very truly yours,

Dieter Hammerschlag
Deputy Director
City Plan Commission

DH:MMH

c.c. Councilman Jacob J. Alprin
Councilman Edward J. Loughran

THE CITY OF PROVIDENCE

CITY SERGEANT'S OFFICE

THIS IS TO CERTIFY, That I have caused the notice, of which a true copy is hereto annexed, to be served upon the following named persons, by handing to each of said persons, or by leaving at their last and usual place of abode in this State a true copy of said notice, to wit: CAMP STREET, from Olney Street to Carrington Avenue:

abandonment of, as a public highway.

<u>Plat</u>	<u>Lot</u>	<u>Name</u>	<u>Address</u>
9	97	Redevelopment Agency	City of Providence
"	506	" "	" " "
"	406	Abraham Berger & wf. Edith	106 Olney Street Providence, R.I.

Date 6/12/61

Harry Ackerman
Signature
Dep City Sergeant

This is to certify that I have caused a true copy of the attached Resolution to be served upon the above named persons, firms and/or corporations, as the case may be, by handing to each said person, firm and/or corporation, as the case may be, or by leaving at their last and usual place of abode in this state, a true copy.

Date 10/25/61

Harry Ackerman
Signature
Dep City Sergeant

Attached legal advertisement
inserted in Providence Journal editions
of June 14, 21 and 28, 1961.

The City of Providence
STATE OF RHODE ISLAND
AND PROVIDENCE PLANTATIONS
Resolution of the City
Council
No. 529

Approved October 20, 1961
RESOLVED, DECREED AND
ORDERED.

That the portion of Camp Street from Olney Street northerly to the range of the southerly line of Carrington Avenue shown as shaded area and designated by the letters A-B-C-D on the accompanying plan entitled "Providence, R.I., P.W. Dept. Engineering Office, City Property Section, Plan No. 062062, Date June 28, 1960" has ceased to be useful to the public and the same is abandoned as a public highway and the damage to the abutters is appraised at nothing and so awarded, and it is further

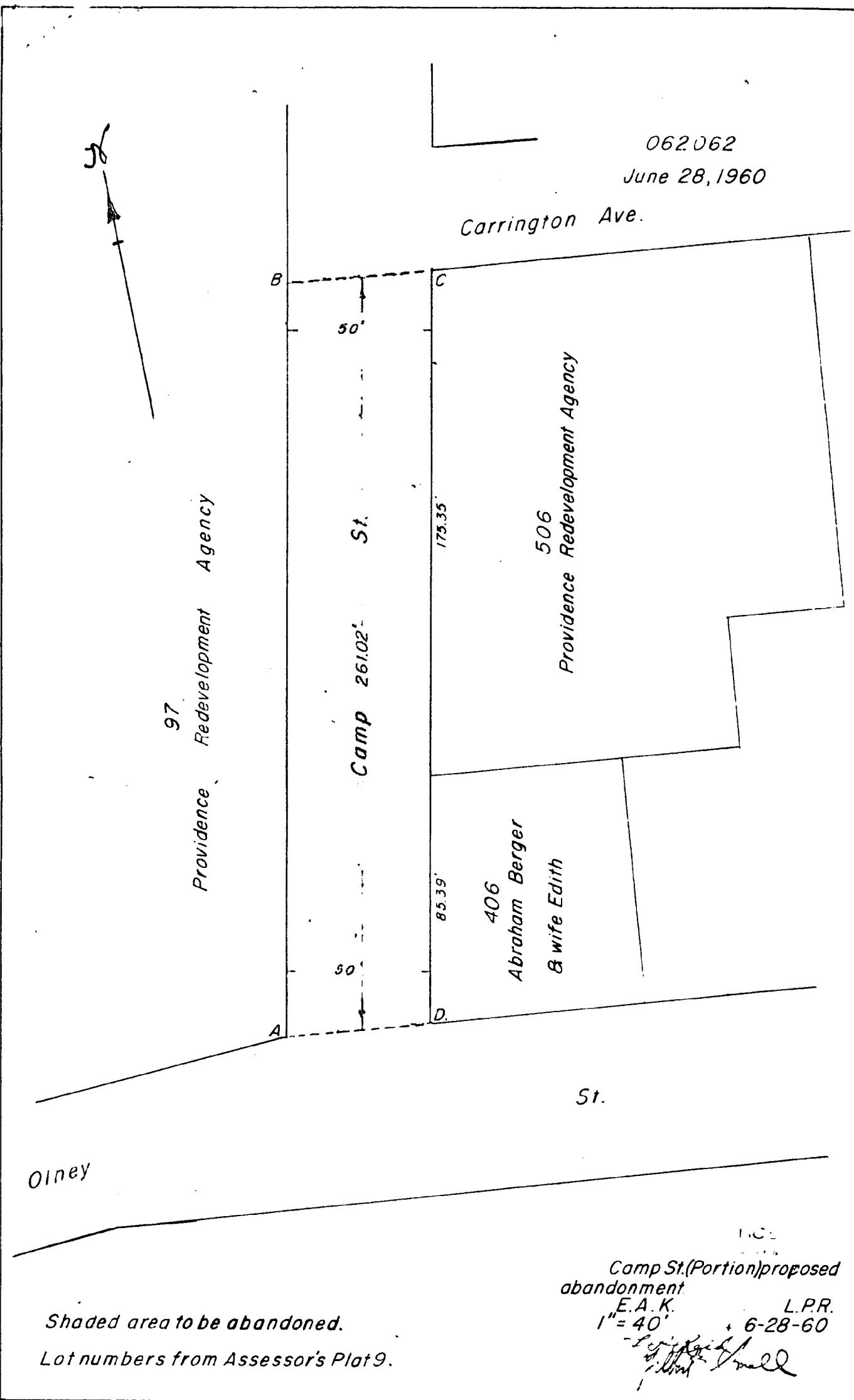
ORDERED, That the Superintendent of Street Signs and Numbers be and he is hereby directed to cause a sign to be placed on the portion of Camp Street from Olney Street northerly to the range of the southerly line of Carrington Avenue, abandoned as aforesaid, having thereon the words, "Not a Public Highway", and it is further

ORDERED, That after the entry of this order or decree the City Clerk shall cause a notice thereof to be published in a newspaper published in the County of Providence, at least once each week for three successive weeks and a further and personal notice shall be served by the City Sergeant upon every owner of land abutting on the portion of Camp Street from Olney Street northerly to the range of the southerly line of Carrington Avenue which has been abandoned, who is known to reside within this State.

A true copy. Attest:
D. EVERETT WHELAN,
City Clerk

Attached legal advertisement of
Resolution No. 529, approved
October 20, 1961, inserted in Providence Journal Editions of

10/26/61



062062

June 28, 1960

Carrington Ave.

97 Providence Redevelopment Agency

Camp St. 261.02'

506 Providence Redevelopment Agency

406 Abraham Berger & wife Edith

St.

Olney

Shaded area to be abandoned.
Lot numbers from Assessor's Plat 9.

Camp St. (Portion) proposed abandonment
E.A.K. L.P.R.
1" = 40' 6-28-60
[Signature]

THE CITY OF PROVIDENCE

WATER SUPPLY BOARD

JOHN A. DOHERTY, CHAIRMAN
EARL H. ASHLEY
UGO RICCIO
JOHN J. TIERNEY
DAVID R. McGOVERN, EX-OFFICIO

552 ACADEMY AVENUE
PROVIDENCE 8, R. I.

PHILIP J. HOLTON, JR.
CHIEF ENGINEER
WILLIAM I. McDONALD
DEPUTY CHIEF ENGINEER
JOHN T. WALSH
LEGAL ADVISOR
JOHN J. DEARY
SECRETARY

June 6, 1961

Councilman Ralph Matera, Chairman
Public Works Committee
City Clerk's Office, City Hall
Providence, Rhode Island

Dear Councilman Matera:

On June 2, 1961 we received an official memorandum from the City Clerk's Office on the subject entitled "Abandonment - Portion of Camp Street".

On May 6, 1960 we forwarded to you a letter that contained the following:

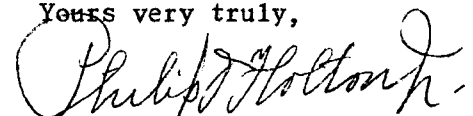
"In the docket of the City Council for May 5, 1960, there is a petition for the abandonment of Camp Street between Olney St. and Carrington Ave. This department has a 24" feeder in this portion of Camp St. which supplies a large area in the East Side section of the city.

On March 24, 1959, this department approved a plan submitted by the Providence Redevelopment Agency entitled "Public Utilities Plan - Water Service - Exhibit No. H - Map No. 6".

Under the circumstances, we object to the abandonment at this time of that portion of Camp Street until the feeder main is relocated as shown on the Public Utilities Plan of the Redevelopment Agency."

I believe that recently the Providence Redevelopment Agency awarded a contract for the installation and relocation of mains on the Lippitt Hill Project to Campanella and Cardi Construction Company. Under no circumstances, should that portion of Camp Street be abandoned until the feeder main is relocated as shown on the plan of the Redevelopment Agency.

Yours very truly,



Philip J. Holton, Jr.
Chief Engineer

PJH:kam

cc: W. P. Ingham, Division Engineer

6/29/61 C. W. C.

RESOLUTION OF THE CITY COUNCIL

No. 530

Approved October 20, 1961

Resolved, DECREEED AND ORDERED,

That the following named highways, as defined by the shaded areas on the accompanying plan entitled, "Providence, R.I., P.W.Dept.--Engineering Office, City Property Section, Plan No. 062257, Date October 16, 1961," and "Streets to be abandoned in Lippitt Hill Project", viz:

LIPPITT STREET, from Captain J. Carleton Davis Memorial Boulevard to Camp Street;

LIPPITT STREET, from Camp Street to a point 223.09 feet easterly;

BATES STREET, from Lippitt Street to Mallett Street;

CLORENE STREET, from Olney Street to its northerly termination;

MALLET STREET, from Olney Street northerly and easterly to Camp Street;

UNNAMED STREET, from Olney Street (opposite Prospect Street) to its northerly termination;

have ceased to be useful to the public and the same are abandoned as public highways and the damage to the abutters is appraised at nothing and so awarded and it is further,

ORDERED, That the Superintendent of Street Signs and Numbers be and he is hereby directed to cause a sign to be placed at each end of said streets, abandoned as aforesaid, having thereon the words, "Not a Public Highway", and it is further

ORDERED, That after the entry of this order or decree the City Clerk shall cause a notice thereof to be published in a newspaper published in the County of Providence, at least once each week for three successive weeks and a further and personal notice shall be served by the City Sergeant upon every owner of land abutting said streets, which have been abandoned, who is known to reside within this State.

IN CITY COUNCIL

OCT 19 1961

READ and PASSED

Edward P. Douglas
Robert W. Helton
Clerk

APPROVED

OCT 20 1961

Walter Reynolds
MAYOR



City Plan Commission

EDWARD WINSOR, *Chairman*
JERRY LORENZO RALPH MATERA

WALTER H. REYNOLDS, *Mayor*
LUCIO E. CARLONE, *Secretary*

PAUL A. SAN SOUZI, *Vice Chairman*
RAYMOND J. NOTTAGE HARRY PINKETSON

FRANK H. MALLEY, *Director*
DIETER HAMMERSCHLAG, *Chief Planner*

*Suite 103, City Hall,
Providence 3, Rhode Island*

July 26, 1961

Committee on Public Works
City Hall
Providence, R. I.

SUBJECT: Referral No. 1214 - ABANDONMENT OF CERTAIN LISTED STREETS

Gentlemen:

The subject referral received consideration by the City Plan Commission at a meeting held on Tuesday, July 25, 1961.

This referral is a request for study, report and recommendation concerning the proposed abandonment of certain streets in three Redevelopment Projects. These streets are located on Assessor's Plats 43, 50 and 126 for the Huntington Expressway Industrial Park; on Assessor's Plats 2 and 100 for the West River Industrial Park; and on Assessor's Plats 8 and 9 for the Lippitt Hill Project.

The Commission

VOTED: To recommend that the abandonment of these streets be approved.

Very truly yours,

Dieter Hammerschlag
Deputy Director
City Plan Commission

DH:MMH

CITY SERGEANT'S OFFICE

THIS IS TO CERTIFY, That I have caused the notice, of which a true copy is hereto annexed, to be served upon the following named persons, by handing to each of said persons, or by leaving at their last and usual place of abode in this State a true copy of said notice, to wit: **Abandonment as Public Highways the following:**

BATES STREET
from Lippitt Street to Mallett St.

Plat 9

Lot	82	Providence Redevelopment Agency	10 Dorrance St., Providence
"	87	"	"
"	97	"	"
"	9	"	"

CLORANE STREET
from Olney Street to its northerly termination.

Plat 9

Lot	82	Providence Redevelopment Agency	10 Dorrance St., Providence
"	87	"	"

MALLET STREET
from Olney Street northerly and easterly to Camp St.

Plat 9

Lot	82	Providence Redevelopment Agency	10 Dorrance St., Providence
"	9	"	"
"	97	"	"

UNNAMED STREET
from Olney Street (opposite Prospect Street) to its northerly termination.

Plat 9

Lot	82	Providence Redevelopment Agency	10 Dorrance St., Providence
-----	----	---------------------------------	-----------------------------

LIPPITT STREET
from Camp Street a distance of 223.09 feet easterly.

Plat 9

Lot	13	Providence Redevelopment Agency	10 Dorrance St., Providence
"	509	"	"

LIPPITT STREET
from Captain J. Carleton Davis Memorial Boulevard to Camp Street.

Plat 9

Lot	89	Providence Redevelopment Agency	10 Dorrance St., Providence
"	9	"	"
"	4	"	"

THE CITY OF PROVIDENCE

CITY SERGEANT'S OFFICE

THIS IS TO CERTIFY, That I have caused the notice, of which a true copy is hereto annexed, to be served upon the following named persons, by handing to each of said persons, or by leaving at their last and usual place of abode in this State a true copy of said notice, to wit: Abandonment as Public Highways the following:

Date 6/12/61

Harry Ackerman
Signature
Dep City Sergeant

This is to certify that I have caused a true copy of the attached Resolution to be served upon the above named persons, firms and/or corporations, as the case may be, by handing to each said person, firm and/or corporation, as the case may be, or by leaving at their last and usual place of abode in this state, a true copy.

Date 10/25/61

Harry Ackerman
Signature
Dep City Sergeant

City of Providence
PUBLIC HEARING
Relative to Abandonment of
Certain Public Highways in
the Lippitt Hill; the Mash-
apaug Pond and the West
River Redevelopment Proj-
ect Areas.

City Clerk's Office
July 12, 1961
ORDERED, that all those owners of land abutting on those portions of the following highways be notified to appear before the Committee on Public Works of the City Council on THURSDAY, JULY 27, 1961 at 3:00 o'clock p.m. (E.D.S.T.) in the City Council Chamber, City Hall and be heard for or against the above propositions:
Flint Street from Captain J. Carleton Davis Memorial Boulevard to Scott Street.
Howell Street from Captain J. Carleton Davis Memorial Boulevard to Camp Street.
Lippitt Street from Captain J. Carleton Davis Memorial Boulevard to Camp Street.
Lippitt Street from Camp Street a distance of 223.09 feet easterly.
Scott Street from Doyle Avenue to Howell Street.
Bates Street from Lippitt Street to Mallett Street.
Clorane Street from Olney Street to its northerly termination.
Mallett Street from Olney Street northerly and easterly to Camp Street.
Unnamed Street from Olney Street (opposite Prospect Street) to its northerly termination.
Neville Street from Niantic Avenue to its easterly termination.
Donald Street from Niantic Avenue to its easterly termination.
Pinckney Street from Niantic Avenue to its easterly termination.
Swansea Street from Pinckney Street to its southerly termination.
Hector Street from Pinckney Street to its southerly termination.
Day Street from Niantic Avenue to its easterly termination.
DuPont Street from Niantic Avenue to its easterly termination.
Binney Street from Niantic Avenue to its easterly termination.
Ackerman Street from Niantic Avenue to its easterly termination.
Bald Street from Niantic Avenue to Pacific Avenue.
Tyler Street from Niantic Avenue to Pacific Avenue.
Burrington Street from Niantic Avenue to Dexter Street.
Sampson Avenue from Niantic Avenue to Burrington Street.
Frankfort Street from Burrington Street to its southerly termination.
Jonathan Street from Burrington Street to its southerly termination.
Faith Street from Beckwith Street northerly to N.H.R.R. Co. land.
Pacific Avenue from Beckwith Street northerly to N.H.R.R. Co. land.
Hamburg Avenue from Pacific Avenue to Burrington Street.
Pleasant View Avenue from Beckwith Street to Burrington Street.
Lowe Avenue from Pleasant View Avenue to Burrington Street.
Beckwith Street from Faith Street to Pacific Avenue.
Barnaby Street from Faith Street to Pacific Avenue.
Antidneck Street from Faith Street to Pacific Avenue.
Ham Street from Faith Street to Pacific Avenue.
Clinton Street from Faith Street to Pacific Avenue.
Van Zandt Street from Faith Street to its northerly termination.
Calhoun Avenue from Huntington Avenue to Beckwith Street.
Puritan Street from Huntington Avenue to its southerly termination.
Seabury Street from Huntington Avenue southerly to N.H.R.R. Co. land.
Plymouth Street from Huntington Avenue southerly to N.H.R.R. Co. land.
Chambers Street from Huntington Avenue southerly to N.H.R.R. Co. land.
Dexter Street from Huntington Avenue to Burrington Street.
Hilton Street from Huntington Avenue southerly to N.H.R.R. Co. land.
Grand Street from Huntington Avenue southerly to N.H.R.R. Co. land.
Lakeview Drive from Niantic Avenue easterly and southerly to a point 177.70 feet northerly from the intersection of the westerly line of Lakeview Drive and the northerly line of Swanton Street.
Cross Street from the westerly line of the former West River Street southerly to the westerly line of the present West River Street.
West River Street from the range of the southerly line of Cross Street northerly to the portion previously abandoned.
Information relative to the above may be obtained prior to said meeting in the Office of the City Engineer, City Hall.
By Order of the Committee on Public Works.
Councilman Ralph Materna,
Chairman
D. Everett Whelan,
City Clerk

Attached legal advertisement

inserted in Providence Journal editions
of July 12, 19 and 26, 1961.

The City of Providence
STATE OF RHODE ISLAND AND
PROVIDENCE PLANTATIONS
Resolution of the City
Council
No. 530

Approved October 20, 1961.
RESOLVED, That the following named
highways, as defined by the shaded
areas on the accompanying plan en-
titled, "Providence, R.I. P.W. Depart-
ment - Engineering Office, City Prop-
erty Section, Plan No. 062237, Date
October 18, 1961," and "Streets to be
abandoned in Lippitt Hill Project," viz:
LIPPITT STREET from Captain J.
Carlton Davis Memorial Boulevard to
Camp Street;
LIPPITT STREET from Camp
Street to a point 223.09 feet easterly;
BATES STREET from Lippitt
Street to Mallett Street;
CLORANE STREET from Olney
Street to its northerly termination;
MALLET STREET from Olney
Street northerly and easterly to Camp
Street;
UNNAMED STREET from Olney
Street (opposite Prospect Street) to its
northerly termination
have ceased to be useful to the public
and the same are abandoned as public
highways and the damage to the abut-
ments is assessed at nothing and so
awarded and it is further
ORDERED, That the Superintendent
of Street Signs and Numbers be and
he is hereby directed to cause a sign
to be placed at each end of said streets,
abandoned as aforesaid, having thereon
the words, "Not a Public Highway,"
and it is further
ORDERED, That after the entry of
this order or decree the City Clerk
shall cause a notice thereof to be pub-
lished in a newspaper published in the
County of Providence, at least once
each week for three successive weeks
and a further and personal notice shall
be served by the City Sergeant upon
every owner of land abutting said
streets, which have been abandoned,
who is known to reside within this
State.
A true copy.
Attest:
D. EVERETT WHELAN,
City Clerk.

Attached legal advertisement of
Resolution No. 530 approved October
20, 1961 inserted in Providence Journal
editions of *October 26 and*
November 2, 9, and 16, 1961.

11/24, '61

refining instead of 1
in Oil Dealer's, today



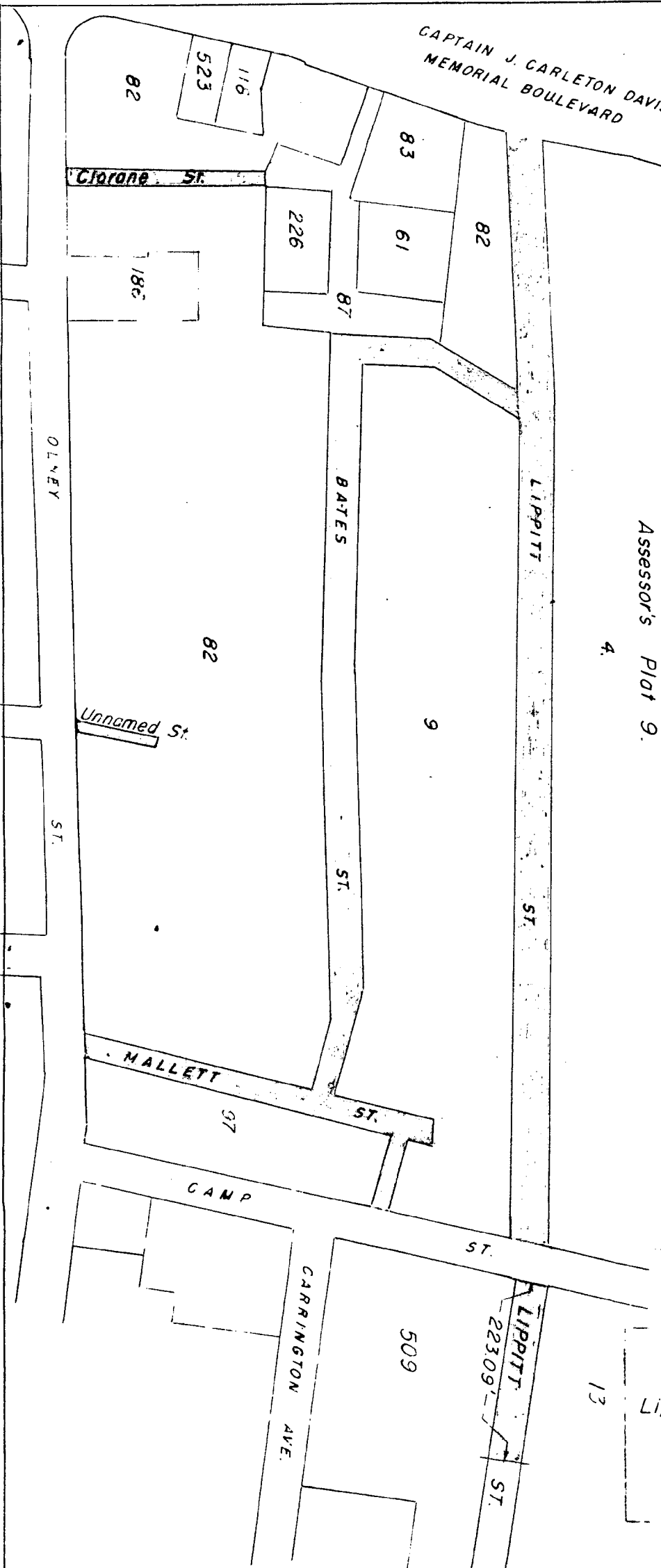
CAPTAIN J. CARLETON DAVIS
MEMORIAL BOULEVARD

062257
October 16, 1961

Shaded areas to be abandoned
Lots 4, 9, 13, 61, 82, 83, 87, 97, 118, 186, 226, 509 & 523 are owned by the Providence
Redevelopment Agency

Assessor's Plot 9.

4.



Streets to be abandoned in
Lippitt Hill Project
E.A.K. L.P.R.
1"=160' Oct 16, 1961

Robert Small

THE CITY OF PROVIDENCE
STATE OF RHODE ISLAND AND PROVIDENCE PLANTATIONS

RESOLUTION OF THE CITY COUNCIL

No. 531

Approved October 20, 1961

Resolved,

That the area at Friendship, Prince and Maple Streets be and is hereby designated as "Captain Thomas W. Connell Post No. 45 Veterans of Foreign Wars Memorial Square", and

BE IT FURTHER RESOLVED, that Resolution 421, approved August 3, 1956 is hereby rescinded.

IN CITY COUNCIL

OCT 19 1961

READ and PASSED

Edward P. Dugley
Everett Whelan
Clerk

APPROVED

OCT 20 1961

Walter H. Reynolds
MAYOR

FILED

OCT 10 2 20 PM '61

CITY CLERK'S OFFICE
PROVIDENCE, R.I.

RESOLUTION
OF THE
CITY COUNCIL

*Mr. President Buckley and Messrs.
Boyle, Carby and Weylan, by request*

Report of the Board of Park Commissioners Relative to the North Burial Ground

To the Honorable, the City Council of the City of Providence:

The Board of Park Commissioners report that they have received from the following named persons, the following sums of money, the income thereof to be applied to the preservation and care of the following specified burial lots in said grounds, respectively as follows:

From	The Sum of	For Lot Standing in Name of
Donig Markarian	136.00	Same
Queenie Krekorian	50.00	"
Doris Hargreaves		
William Hargreaves and	48.00	"
Rebecca C. Rowse		
Louis L. Briggs and	65.00	"
wife Clara K.		
Richard Hargreaves and	35.00	"
Paul Argereu	35.00	"

and recommend the passage of the accompanying Resolution.

Respectfully submitted for the Board of Park Commissioners,

John P. Flynn
Chairman.

Resolution of the City Council

RESOLVED, That the following gifts of the following sums of money, to the Board of Park Commissioners, in trust, the income thereof to be applied, under the provisions of Chapter 367 of the Public Laws, January Session 1861, to the preservation and care of the following specified burial lots in said ground be and the same are hereby respectively accepted as follows, viz.:

From	The Sum of	For Lot Standing in Name of	Fund Accepted Under the Name of
Donig Markarian	136.00	Same	Same
Queenie Krekorian	50.00	"	"
Doris Hargreaves			
William Hargreaves &	48.00	"	"
Rebecca C. Rowse			
Louis L. Briggs and	65.00	"	"
wife Clara K.			
Richard Hargreaves &	35.00	"	"
Paul Argereu	35.00	"	"

In City Council,

Approved,

OCT 19 1961
Read and Passed.
Edward P. Quigley President
Beverett Whelan Clerk

October 20 1961
William H. Reynolds Mayor

FILED

OCT 10 10 51 AM '61

**CITY CLERK'S OFFICE
PROVIDENCE, R.I.**