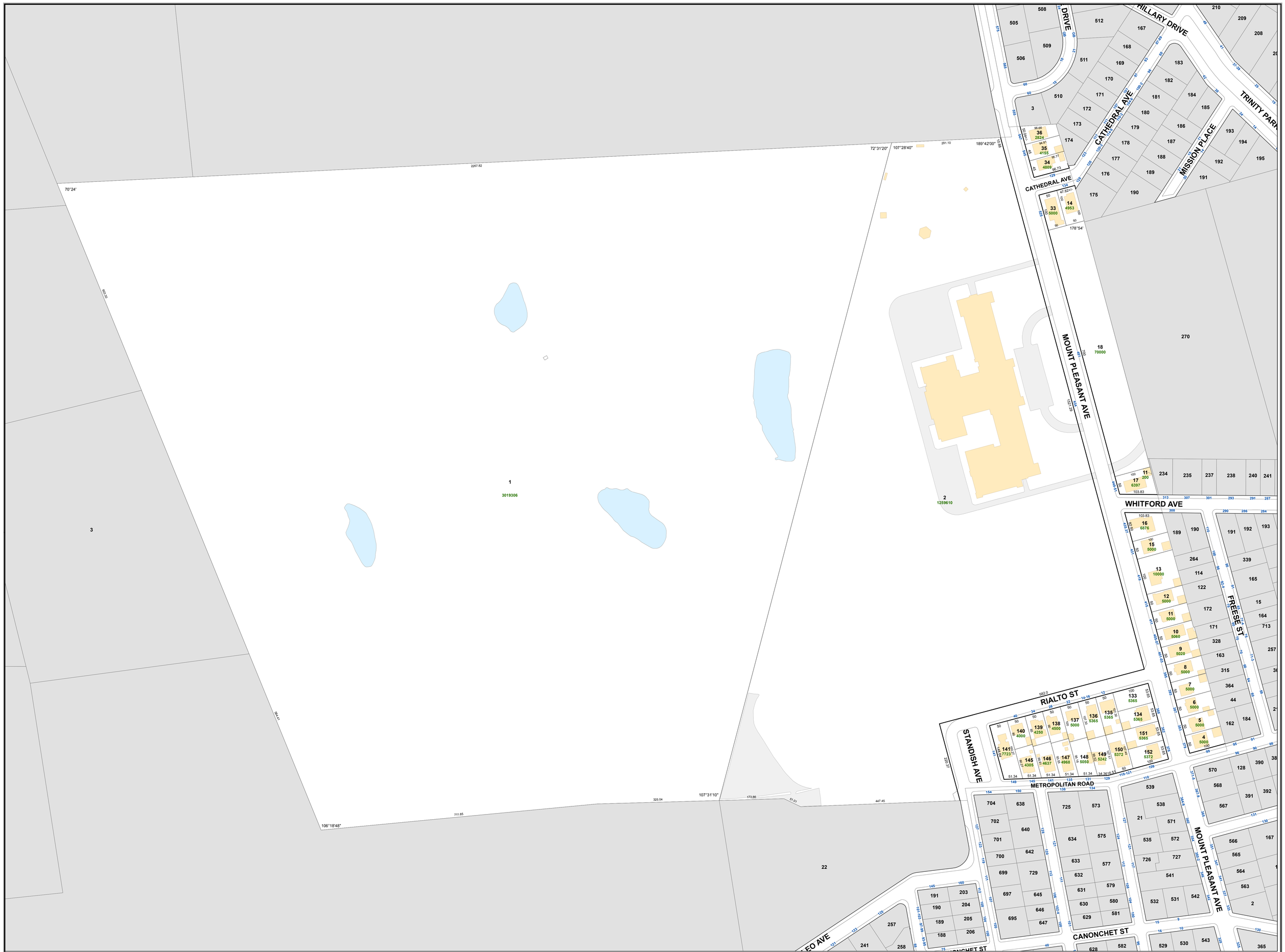

This map was prepared for asessment purposes only. It is not for appraisal of, description of, or conveyance of land. The City of Providence and it's mapping contractors assume no legal responsibility for the information contained herein.

Legend

- Parcel Lines
- Parcel
- Road
- Paper Street
- Water
- Rail Road
- City Boundary
- InActive Parcel Line
- Easements
- Edge of Pavement
- Hook
- Leader
- Misc
- Building Footprint
- Parking Lots
- Water Bodies

N W E S

0 80 160 240 320 Feet

1 inch = 100 feet

The City of Providence
RHODE ISLAND

Plat No. 128
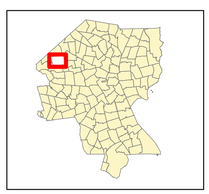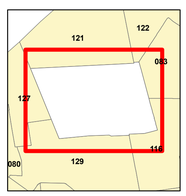
Showing parcels of real estate as assessed Dec. 31, 2016