



DEPARTMENT OF PUBLIC WORKS

Charles F. McElroy

Director

John E. Meade

Deputy Director

CITY HALL

March 2, 1959

To the Honorable Mayor
and City Council.

Gentlemen:

The following is a list of Highway Curbing Assessments, prepared by the
Director of Public Works and certified to the City Council for approval:

Argol St. from Nellie St. to Edgeworth Ave.	\$1,184.55
Bayard St. from Fifth St. to Sixth St.	988.68
Beetle St. from Sisson St. to Westerly Termination	776.81
Bowlett St. from Barbara St. to Grimwood St.	2,717.68
Danby St. from Windmill St. to Northerly Termination	2,504.43
Fales St. from Arch Street to Bridgham St.	880.87
Flower Street from Hartford Ave. to City View Parkway	1,623.34
Freedom Road from Chalkstone Ave. to 270 ft. Southerly	1,306.66
Freedom Road from Oakwood Ave. to Hillcrest Ave.	798.00
Grimwood St. from Ophelia St. to Glenbridge Ave.	3,389.84
Harmony Drive from Chalkstone Ave. to 200 ft. Southerly	817.92
Hilarity St. from Barbara St. to Grimwood St.	2,683.48
Jasper St. from Charles St. to Easterly Termination	2,657.52
Kendall St. from Gilmore St. to Bridgham St.	795.05
Linden Drive from Cole Ave. to Its Easterly Termination	2,438.19
Maynard St. from Brush Hill Road to Hunnewell Ave.	729.48
Medway St. from Butler Ave. to 480 ft. Easterly	1,776.65
Nellie St. from Smithfield Ave. to Argol St.	3,543.91
Newbury St. from Langdon St. to the Easterly Line of Stanhope St.	1,682.87
Paul St. from Charles St. to Westerly Line of Oppen St.	1,892.70
Ridge St. from Grove St. to Tobey St.	1,656.50
Sharon St. from Eaton St. to Range Southerly Line of April Court	1,433.60
Sunbury St. from River Ave. to the Range of the S'ly Line of Farmer St.	1,389.47
Vincent St. from Huxley Ave. to Its Westerly Termination	1,060.11
	<u>\$40,728.31</u>

Very truly yours,

Director of Public Works.

IN CITY COUNCIL

MAR 5 - 1959

APPROVED:


CLERK

OFFICE OF THE DIRECTOR OF PUBLIC WORKS

Providence, R. I.

Cost of curbstones set on Argol St. from Nellie St. to Edgeworth Ave.

.....under resolution of the City Council,
passed July 3, 1958, ascertained by the Director of Public Works of the City of Provi-
dence, and submitted to the City Council of said City, in compliance with Chapter 73, Section
30, of the General Laws of 1938, for approval.

Assessor's Plat	Number Lot	NAME	QUANTITY			AMOUNT	Date of Demand	Date of Payment
77	626	Botlomeo Rosello $\frac{1}{2}$ in fee & $\frac{1}{2}$ for life 110 Argol St.	1-2ft.rad.cor.	12.43	12.43			
77	627	" " " " " " " "	32.20ft.st.curb.	2.66	85.65			
			1-2ft.rad.cor.	12.43	12.43			
			12.4ft. 8'rad."	4.37	54.19			
			32.20ft.st.curb.	2.66	85.65			
			12.4ft. 8'rad."	4.37	54.19			
			2-2ft.rad.cors.	12.43	24.86	164	70	
77	402	Donald J. Harter & wf. Ella, JT 156 Bath St.	65.30ft.st.curb.	2.66	173.70			
			12.4ft. 8'rad."	4.37	54.19	227	89	
77	527	Domenic A. Zirolli & wf. Josephine C., JT 122 Argol St.	33.10ft.st.curb.	2.66	88.05			
			2-2ft.rad.cors.	12.43	24.86			
77	526	" " " " " " " "	22.80ft.st.curb.	2.66	60.64			
			2-2ft.rad.cors.	12.43	24.86			
			55.90ft.st.curb.	2.66	148.69			
			4-2ft.rad.cors.	12.43	49.72	198	41	
77	367	Bernard Mignacco & wf. Serafina, JT 44 Lonsdale Ave. Pawtucket, R. I.	79.60ft.st.curb.	2.66	211.74			
			1-2ft.rad.cor.	12.43	12.43			
77	369	" " " " " " " "	10.00ft.st.curb.	2.66	26.60			
			3-2ft.rad.cors.	12.43	37.29			
			89.60ft.st.curb.	2.66	238.34			
			4-2ft.rad.cors.	12.43	49.72	288	06	
77	370	John Sikorski & wf. Sylvia, JT 117 Argol St.	32.02ft.st.curb.	2.66	85.17	85	17	
77	525	Joseph E. Mello Jr. & wf. Geraldine E. JT 121 Argol St.	73.48ft.st.curb.	2.66	195.46			
			2-2ft.rad.cors.	12.43	24.86	220	32	
IN CITY COUNCIL								
MAR 5 - 1959								
APPROVED:								
								
CLERK								
Total,						\$	1,184	55

Charles J. McElroy

Director of Public Works

OFFICE OF THE DIRECTOR OF PUBLIC WORKS

Providence, R. I.....

Cost of curbstones set on Bayard St. from Fifth St. to Sixth Street.....

.....under resolution of the City Council,
passed Jan. 3, 1958....., ascertained by the Director of Public Works of the City of Providence, and submitted to the City Council of said City, in compliance with Chapter 73, Section 30, of the General Laws of 1938, for approval.

Assessor's Plat	Number Lot	NAME	QUANTITY			AMOUNT		Date of Demand	Date of Payment
73	41	Lawrence J. Resnick & wf. Estelle L., JT c/o Richard W. Billings(N.P) 2200 Ind. Bk. Bldg.	99.30ft.st.curb.	2.66	264.14	289	00		
			2-2ft.rad.cors.	12.43	24.86				
73	7	Edward Silverman & wf. Elaine B., JT. 151 Sixth St.	64.20ft.st.curb.	2.66	170.77	195	63		
			2-2ft.rad.cors.	12.43	24.86				
73	42	Annie C. Degnan & Lena G. Stevenson, JT 154 Fifth St.	82.30ft.st.curb.	2.66	218.92	243	78		
			2-2ft.rad.cors.	12.43	24.86				
73	6	Edward J., Annie A. & Grace I. Reynolds, JT 157 Sixth St.	88.50ft.st.curb.	2.66	235.41	260	27		
			2-2ft.rad.cors.	12.43	24.86				
IN CITY COUNCIL									
MAR 5 - 1959									
APPROVED:									
<i>Deverett Whelan</i>									
CLERK									
Total,									

Charles J. McElroy
Director of Public Works

OFFICE OF THE DIRECTOR OF PUBLIC WORKS

Providence, R. I.

Cost of curbstones set on Beetle St. from Sisson St. to Westerly Termination

under resolution of the City Council, passed May 2, 1958, ascertained by the Director of Public Works of the City of Providence, and submitted to the City Council of said City, in compliance with Chapter 73, Section 30, of the General Laws of 1938, for approval.

Assessor's Plat	Number Lot	NAME	QUANTITY	AMOUNT	Date of Demand	Date of Payment
95	45	Carmine Marino & wf. Clara, Jt. Ten. 15 Beetle St.	44.70ft.st.curb. 2.66 118.90	118 90		
95	44	Ralph O. Apici & wf. Teresa, Jt. Ten. 11 Beetle St.	26.20ft.st.curb. 2.66 69.69 2-2ft.rad.cors. 12.43 24.86	94 55		
95	43	William H. Hynes & wf. Elizabeth A., Jt. Ten. 44 Sisson St.	50.90ft.st.curb. 2.66 135.39 2-2ft.rad.cors. 12.43 24.86	160 25		
95	48	Avdes Tashjian & wf. Theresa, Jt. Ten. 14 Beetle St.	40.00ft.st.curb. 2.66 106.40	106.40		
95	49	Arthur O. Harnois & wf. Isabelle C., Jt. Ten. 10 Beetle St.	26.50ft.st.curb. 2.66 70.49 2-2ft.rad.cors. 12.43 24.86	95 35		
95	50	Joseph F. Mansolillo & wf. Margherita, Jt Ten 34 Sisson St.	74.80ft.st.curb. 2.66 198.97	198 97		
95	47	Henry G. Duckworth & wife Lillian M., Jt. Ten. 8 Beetle St.	0.90ft.st.curb. 2.66 2.39	2 39		
IN CITY COUNCIL MAR 5 - 1959						
APPROVED: <i>Deverett Wheeler</i> CLERK						
Total,			\$	776 81		

Charles J. McElroy

Director of Public Works

OFFICE OF THE DIRECTOR OF PUBLIC WORKS

Providence, R. I.

Cost of curbstones set on Bowlett St. from Barbara St. to Grimwood St.

under resolution of the City Council,

passed April 5, 1957, ascertained by the Director of Public Works of the City of Providence, and submitted to the City Council of said City, in compliance with Chapter 73, Section 30, of the General Laws of 1938, for approval.

Sheet # 1

Assessor's Plat	Number Lot	NAME	QUANTITY			AMOUNT	Date of Demand	Date of Payment
113	190	Antonio Piscione & wf. Assunta A., Jt. Ten. 87 Barbara St.	50.00ft.st.curb.	2.66	133.00	133 00		
113	191	Luciano Baldini & wf. Jennie, Jt. Ten. 56 Bowlett St.	35.40ft.st.curb.	2.66	94.16	119 02		
			2-2ft.rad.cors.	12.43	24.86			
113	192	Concetta Guarneri 66 Bowlett St.	36.40ft.st.curb.	2.66	96.82	121 68		
			2-2ft.rad.cors.	12.43	24.86			
113	193	Percy Lawton & Ruth E. Lawton, Jt. Ten. 68 Bowlett St.	33.90ft.st.curb.	2.66	90.17	115 03		
			2-2ft.rad.cors.	12.43	24.86			
113	194	James A. Bishop, 3rd 95 Broadway	36.30ft.st.curb.	2.66	96.56	121 42		
			2-2ft.rad.cors.	12.43	24.86			
113	195	Joseph Piscione & wf. Lena, Jt. Ten. 76 Bowlett St.	31.40ft.st.curb.	2.66	83.52	108 38		
			2-2ft.rad.cors.	12.43	24.86			
113	196	Pasquale A. Miele & wf. Mary J., Jt. Ten. 80 Bowlett St.	35.80ft.st.curb.	2.66	95.23	120 09		
			2-2ft.rad.cors.	12.43	24.86			
113	197	City of Providence (Tax Lot)	49.70ft.st.curb.	2.66	132.20	132.20		
113	198	City of Providence (Tax Lots)	50.00ft.st.curb.	2.66	133.00	266 00		
113	199	" " " " " " " "	50.00ft.st.curb.	2.66	133.00			
			100.00ft.st.curb.	2.66	266.00			
113	200	State of Rhode Island Gen'l Treasurer Dept. of Public Works, 210 State Office Bldg, State House, Prov., R.I.	44.70ft.st.curb.	2.66	118.90	118 90		
113	220	Salvatore Tutalo & wf. Mary D., Jt. Ten. 83 Barbara St.	83.80ft.st.curb.	2.66	222.91	247 77		
			2-2ft.rad.cors.	12.43	24.86			
Total,					\$			
Amount Carried Forward -						1,603 49		

IN CITY COUNCIL

MAR 5 - 1959

APPROVED:

L. Everett Whelan
CLERK

Charles J. McElroy
Director of Public Works

Director of Public Works

Assessor's Plat	Number Lot	NAME	QUANTITY	AMOUNT	Date of Demand	Date of Payment
		Amount brought forward,		\$ 1,603 49		
113	218	Salvatore Petrucci & wf. Antonetta, Jt. Ten. 63 Bowlett St.	50.00ft.st.curb. 2.66 133.00	133 00		
113	217	Arthur P. Marcantonio & wf. Angelina, Jt. Ten. 69 Bowlett St.	36.20ft.st.curb. 2.66 96.29 2-2ft.rad.cors. 12.43 24.86	121 15		
113	251	Antonio Zanni & wf. Anna M., Jt. Ten. 135 Glenbridge Ave.	29.90ft.st.curb. 2.66 79.53 12.7ft. 8'rad. " 4.37 55.50	135 03		
113	215	Ralph DiOrio & wf. Ismalia Jt. Ten. 79 Bowlett St.	35.05ft.st.curb. 2.66 93.23 12.6ft. 8'rad. " 4.37 55.06	148 29		
113	214	Alfred Marcantonio & wf. Helen, Jt. Ten. 214 Dora St.	36.55ft.st.curb. 2.66 97.22 2 Spencer cors. 4.00 8.00	105 22		
113	213	Anthony Tritende & wf. Ella, Jt. Ten. 89 W Bowlett St.	38.20ft.st.curb. 2.66 101.61 2 Spencer cors. 4.00 8.00	109 61		
113	212	Angelo Caprio & wf. Dora A., Jt. Ten. 93 Bowlett St.	40.00ft.st.curb. 2.66 106.40 1-2ft.rad.cor. 12.43 12.43	118 83		
113	211	Andrew L. Coppolelli & wf. Anna M., Jt. Ten. 99 Bowlett St.	42.10ft.st.curb. 2.66 111.99 1-2ft. rad.cors 12.43 12.43	124 42		
113	210	State of Rhode Island Gen'l Treasurer <i>Sept. of Public Works, 210 State Office Bldg.</i> State House, Prov., R.I. <i>7.2. 4/25/62</i>	44.60ft.st.curb. 2.66 118.64	118 64		
IN CITY COUNCIL MAR 5 - 1959 APPROVED: <i>Deverett Wheeler</i> CLERK				Total, \$ 2,717 68		

Charles J. McElroy

OFFICE OF THE DIRECTOR OF PUBLIC WORKS

Providence, R. I.

Cost of curbstones set on.....Danby St. from Windmill St. to Northerly Termination.....

.....under resolution of the City Council,

passed.....May 2, 1958....., ascertained by the Director of Public Works of the City of Providence, and submitted to the City Council of said City, in compliance with Chapter 73, Section 30, of the General Laws of 1938, for approval.

Sheet # 1

Assessor's Plat	Number Lot	NAME	QUANTITY			AMOUNT	Date of Demand	Date of Payment
77	419	Enrico DeCesare & wf. Maria, JT 21 Windmill St.	64.15ft.st.curb.	2.66	170.64	236 10		
			10.0ft. 10' rad."	4.06	40.60			
			2-2ft.rad.cors.	12.43	24.86			
77	418	John Cambio, Jr. 23 Windmill St.	40.04ft.st.curb.	2.66	106.51	106 51		
77	420	Antonio, Enrico, & Generoso Saccucci 37 Windmill St.	40.04ft.st.curb.	2.66	106.51	191 59		
77	421	" " " " " " " "	22.64ft.st.curb.	2.66	60.22			
			2-2ft.rad.cors.	12.43	24.86			
			62.68ft.st.curb.	2.66	166.73			
			2-2ft.rad.cors.	12.43	24.86			
77	422	Angelo A. Adamo, Pasco Adamo & wf. Esther, JT 20 Danby St.	40.04ft.st.curb.	2.66	106.51	266 27		
77	423	" " " " " " " "	60.06ft.st.curb.	2.66	159.76			
			100.10ft.st.curb.	2.66	266.27			
77	425	Pasco Adamo & wf. Esther, JT 20 Danby St.	95.04ft.st.curb.	2.66	252.81	252 81		
77	427	Angelo A. Adamo, Pasco Adamo & wf. Esther JT 20 Danby St.	40.00ft.st.curb.	2.66	106.40	194 81		
77	428	" " " " " " " "	23.89ft.st.curb.	2.66	63.55			
			2-2ft.rad.cors.	12.43	24.86			
			63.89ft.st.curb.	2.66	169.95			
			2-2ft.rad.cors.	12.43	24.86			
77	29	Giovanni DelPizzo 1/2 in fee & 1/2 for life 15 Windmill St.	45.60ft.st.curb.	2.66	121.30	121 30		
77	30	John DelPizzo (Taxed Giovanni DelPizzo) 15 Windmill St.	13.98ft.st.curb.	2.66	37.19	62 05		
			2-2ft.rad.cors.	12.43	24.86			
Amount carried forward			\$			1,431 44		

IN CITY COUNCIL
MAR 5 - 1959

APPROVED:
D. Everett Whelan
CLERK

Charles J. McElroy
Director of Public Works

Assessor's Plat	Number Lot	NAME	QUANTITY			AMOUNT		Date of Demand	Date of Payment
		Amount brought forward,			\$	1,431	44		
77	31	Dario G. Coletta & wf. Elena I., JT 15 Danby St.	34.93ft.st.curb.	2.66	92.91				
77	32	" " " " " " " "	23.58ft.st.curb.	2.66	62.73				
			2-2ft.rad.cors.	12.43	24.86				
			58.51ft.st.curb.	2.66	155.64				
			2-2ft.rad.cors.	12.43	24.86	180	50		
77	33	John Pasqualucci & wf. Frances M., JT 162 Spruce St.	16.20ft.st.curb.	2.66	43.09				
			2-2ft.rad.cors.	12.43	24.86				
77	34	" " " " " " " "	40.05ft.st.curb.	2.66	106.54				
			56.25ft.st.curb.	2.66	149.63				
			2-2ft.rad.cors.	12.43	24.86	174	49		
77	35	Pierino Recine & wf. Palma D., JT 124 Ledge St.	26.85ft.st.curb.	2.66	71.42				
			2-2ft.rad.cors.	12.43	24.86				
77	36	" " " " " " " "	30.49ft.stn.curb.	2.66	81.10				
			57.34ft.stn.curb.	2.66	152.52				
			2-2ft.rad.cors.	12.43	24.86	177	38		
77	429	Angelo A. Adamo, Pasco Adamo & wf. Esther JT 20 Danby St.	189.22ft.st.curb.	2.66	503.33				
			2-2ft.rad.cors.	12.43	24.86	528	19		
77	430	Fannie Barone 21 Danby St.	1-2ft.rad cors	12.43	12.43	12.43			
IN CITY COUNCIL MAR 5 - 1959									
APPROVED:			Total,			\$	2,504	43	
<i>Deverett Whelan</i>									
CLERK									

Charles J. McElroy
Director of Public Works

OFFICE OF THE DIRECTOR OF PUBLIC WORKS

Providence, R. I.....

Cost of curbstones set on.....Fales Street from Arch St. to Bridgham Street.....

.....under resolution of the City Council,
passed May 2, 1958....., ascertained by the Director of Public Works of the City of Provi-
dence, and submitted to the City Council of said City, in compliance with Chapter 73, Section
30, of the General Laws of 1938, for approval.

Assessor's Plat	Number Lot	NAME	QUANTITY	AMOUNT		Date of Demand	Date of Payment
30	542	Michele A. Zimarino & wf. Julia A., Jt. Ten. 37 Arch St.	77.46ft. st.curb. 2.66 206.04 2-2ft.rad.cors. 12.43 24.86	230	90		
30	551	Mugerdich Bedrosian & wf. Saruhe, JT. 52 Bridgham St.	95.80ft.st.curb. 2.66 254.83	254	83		
30	541	L. Vaughn Co. 1155 Westminster St.	48.56ft.st.curb. 2.66 129.17 4-2ft.rad.cors. 12.43 49.72	178	89		
30	552	Zaruke Bedrosian 49 Bridgham St.	71.95ft.st.curb. 2.66 191.39 2-2ft.rad.cors. 12.43 24.86	216	25		
IN CITY COUNCIL MAR 5 - 1959							
APPROVED: <i>D. Everett Whelan</i> CLERK				Total, \$ 880 87			

Charles J. McElroy
Director of Public Works

OFFICE OF THE DIRECTOR OF PUBLIC WORKS

Providence, R. I.....

Cost of curbstones set on.....Flower St. from Hartford Ave. to City View Parkway.....

.....under resolution of the City Council,
passed.....Jan. 3, 1958....., ascertained by the Director of Public Works of the City of Provi-
dence, and submitted to the City Council of said City, in compliance with Chapter 73, Section
30, of the General Laws of 1938, for approval.

Assessor's Plat	Number Lot	NAME	QUANTITY			AMOUNT	Date of Demand	Date of Payment
106	12	Arthur Boffi & wf. Jessie, JT 2555 Hartford Ave. Johnston, R.I.	49.20ft.st.curb.	2.66	130.87			
			2-2ft.rad.cors.	12.43	24.86			
106	13	" " " " " " " "	16.20ft.st.curb/	2.66	43.09			
			2-2ft.rad.cors.	12.43	24.86			
			65.40ft.st.curb.	2.66	173.96			
			4-2ft.rad.cors.	12.43	49.72	223 68		
106	14	Eugene G. & Rosalie Beaupre, JT 421 Hartford Ave.	40.00ft.st.curb.	2.66	106.40	106.40		
106	15	Agnes Marcinko & wf. Anicet 20 Flower St.	2.70ft.st.curb.	2.66	7.18			
			3-2ft.rad.cors.	12.43	37.29	44 47		
106	16	Anicet Marcinko & wf. Agnes, JT 24 Flower St.	29.50ft.st.curb.	2.66	78.47			
			1-2ft.rad.cor.	12.43	12.43	90 90		
106	19	Kazimierz Zurawski 11 Matson Ave.	116.60ft.st.curb.	2.66	310.16			
			13.1ft. 10'rad."	4.06	53.19	363 35		
106	3	The Housing Authority of the City of Providence 263 Chad Brown St.	298.70ft.st.curb.	2.66	794.54	794.54		
IN CITY COUNCIL MAR 5 - 1959 APPROVED: <i>Everett Whelan</i> CLERK						Total,	\$	1623 34

Charles J. McElroy
Director of Public Works

OFFICE OF THE DIRECTOR OF PUBLIC WORKS

Providence, R. I.....

Cost of curbstones set on.....Freedom Road.....from Chalkstone Ave. to 270ft. Southerly.....

.....under resolution of the City Council,
passed.....Jan. 3, 1958....., ascertained by the Director of Public Works of the City of Provi-
dence, and submitted to the City Council of said City, in compliance with Chapter 73, Section
30, of the General Laws of 1938, for approval.

Assessor's Plat	Number Lot	NAME	QUANTITY	AMOUNT	Date of Demand	Date of Payment
94	389	Joseph V. Ortoleva & Elizabeth DiJeser 29 Weybosset St.	252.67ft.st.curb. 2.66 672.10	672 10		
94	383	Harold Gaffney & wf. Edith, JT 75 Freedom Rd.	48.68ft.st.curb. 2.66 129.49 2-2ft.rad. cors. 12.43 24.86	154 35		
94	384	Serope Boyajian & wf. Arpine, JT 83 Freedom Rd.	57.80ft.st.curb. 2.66 153.75 2-2ft.rad.cors. 12.43 24.86	178 61		
94	386	Thomas W. Kiernan & wf. Mary A., JT 93 Freedom Rd.	40.00ft.st.curb. 2.66 106.40	106.40		
94	388	Domenic Cambio & wf. Elvira P., JT 1566 Chalkstone Ave.	54.69ft.st.curb. 2.66 145.48 4-2ft.rad.cors. 12.43 49.72	195 20		
IN CITY COUNCIL MAR 5 - 1959 APPROVED: <i>Deverett Whelan</i> CLERK				Total, \$ 1306 66		

Charles A. McElroy
Director of Public Works

OFFICE OF THE DIRECTOR OF PUBLIC WORKS

Providence, R. I.....

Cost of curbstones set on...Freedom Rd. from Oakwood Ave. to Hillcrest Ave.....

.....under resolution of the City Council,

passed.....April 5, 1957....., ascertained by the Director of Public Works of the City of Providence, and submitted to the City Council of said City, in compliance with Chapter 73, Section 30, of the General Laws of 1938, for approval.

Assessor's Plat	Number Lot	NAME	QUANTITY			AMOUNT		Date of Demand	Date of Payment
94	329	Michael Scampoli & wf. Lillian 57 Oakwood Ave.	60.90ft.st.curb.	2.66	161.99	186	85		
			2-2ft.rad.cors.	12.43	24.86				
94	310	Vincenzo Mansolillo & wf. Antonetta, JT 164 Hillcrest Ave.	77.70ft.st.curb.	2.66	206.68	206	68		
94	326	Fortunato Abato & wf. Clara, JT 55 Oakwood Ave.	52.80ft.st.curb.	2.66	140.45	220	81		
			12.7ft. 8'rad."	4.37	55.50				
			2-2ft.rad.cors.	12.43	24.86				
94	313	Lorenzo Basile & wf. Vincenza, JT 156 Hillcrest Ave.	59.70ft.st.curb.	2.66	158.80	183	66		
			2-2ft.rad.cors.	12.43	24.86				
IN CITY COUNCIL MAR 5 - 1959 APPROVED: <i>Everett Whelan</i> CLERK									
Total,						\$	798 00		

Charles J. MacPherson
Director of Public Works

OFFICE OF THE DIRECTOR OF PUBLIC WORKS

Providence, R. I.

Cost of curbstones set on..... Grimwood St. from Ophelia St. to Glenbridge Ave.

.....under resolution of the City Council,
passed June 7, 1957....., ascertained by the Director of Public Works of the City of Providence, and submitted to the City Council of said City, in compliance with Chapter 73, Section 30, of the General Laws of 1938, for approval.

Assessor's Plat	Number Lot	NAME	QUANTITY	AMOUNT	Date of Demand	Date of Payment
113	308	Paul R. Bianco 68½ Union Ave.	76.10ft.st.curb. 2.66 15.8ft. 10'rad." 4.06 2-2ft.rad.cors. 12.43	202.43 64.15 24.86		
113	82	(" " " " " " " "	76.00ft.st.curb. 2.66 2-2ft.rad.cors. 12.43 <u>152.10ft.st.curb. 2.66</u> 15.8ft. 10'rad." 4.06 4-2ft.rad.cors. 12.43	202.16 24.86 404.59 64.15 49.72	518 46	
113	136	State of Rhode Island Gen'l Treasurer Dept. of Public Works, 210 State Office Bldg. D.D. #24/62	50.00ft.st.curb. 2.66	133.00		
113	137	" " " " " " " "	44.40ft.st.curb. 2.66 12.7ft. 8'rad" 4.37	118.10 55.50		
113	151	" " " " " " " "	34.78ft.st.curb. 2.66 12.7ft. 8'rad. " 4.37	92.51 55.50		
113	152	" " " " " " " "	40.08ft.st.curb. 2.66	106.61		
113	201	" " " " " " " "	45.09ft.st.curb. 2.66	119.94		
113	202	" " " " " " " "	45.09ft.st.curb. 2.66 12.7ft. 8'rad. " 4.37	119.94 55.50		
113	206	" " " " " " " "	44.69ft.st.curb. 2.66 12.7ft. 8'rad. " 4.37	118.88 55.50		
113	207	" " " " " " " "	45.00ft.st.curb. 2.66	119.70		
113	208	" " " " " " " "	45.00ft.st.curb. 2.66	119.70		
113	209	" " " " " " " "	37.91ft.st.curb. 2.66 15.8ft. 10'rad. " 4.06	100.84 64.15		
113	153	" " " " " " " "	75.36ft.st.curb. 2.66 12.6ft. 8'rad." 4.37	200.46 55.06		
113	200	" " " " " " " "	90.18ft.st.curb. 2.66 12.7ft. 8'rad." 4.37	239.88 55.50		
113	210	" " " " " " " "	89.44ft.st.curb. 2.66 12.7ft. 8'rad." 4.37	237.91 55.50		
113	257	" " " " " " " "	82.96ft.st.curb. 2.66 15.8ft. 10'rad." 4.06 <u>769.98ft.st.curb. 2.66</u> 31.6ft. 10'rad." 4.06 88.8ft. 8'rad." 4.37	220.68 64.15 2048.15 128.30 388.06	2564 51	
113	135	City of Providence (Tax Lot)	94.50ft.st.curb. 2.66 12.7ft. 8'rad. " 4.37	251.37 55.50	306 87	
IN CITY COUNCIL MAR 5 - 1959 APPROVED: <i>D. Everett Whelan</i> CLERK				Total, \$ 3,389 84		

Charles D. McGlothy
Director of Public Works

Director of Public Works

OFFICE OF THE DIRECTOR OF PUBLIC WORKS

Providence, R. I.

Cost of curbstones set on Harmony Drive from Chalkstone Ave. to 200ft. Southerly
.....under resolution of the City Council,
passed Jan. 3, 1958....., ascertained by the Director of Public Works of the City of Provi-
dence, and submitted to the City Council of said City, in compliance with Chapter 73, Section
30, of the General Laws of 1938, for approval.

Assessor's Plat	Number Lot	NAME	QUANTITY			AMOUNT	Date of Demand	Date of Payment
94	369	Ignazio Pellegrino & wf. Josephine, JT 13 Harmony Drive	19.87ft.st.curb.	2.66	52.85			
			1-2ft.rad.cor.	12.43	12.43			
94	368	" " " " " " " "	37.47ft.st.curb.	2.66	99.67			
			1-2ft.rad.cor	12.43	12.43			
			57.34ft.st.curb.	2.66	152.52			
			2-2ft.rad.cors.	12.43	24.86	177	38	
94	386	Thomas W. Kiernan & wf. Mary A., JT 93 Freedom Rd.	18.00ft.st.curb.	2.66	47.88			
			2-2ft.rad.cors.	12.43	24.86	72	74	
94	365	Florence Izzo 1556 Chalkstone Ave.	43.53ft.st.curb.	2.66	115.79			
			4-2ft.rad.cors.	12.43	49.72	165	51	
94	361	Luigi Mansolillo 16 Harmony Drive	48.97ft.st.curb.	2.66	130.26			
			2-2ft.rad.cors.	12.43	24.86	155	12	
94	364	Palmino Basile & wf. Teresa, JT 2 Harmony Drive	74.23ft.st.curb.	2.66	197.45			
			4-2ft.rad.cors.	12.43	49.72	247	17	
IN CITY COUNCIL MAR 5 - 1959								
APPROVED: <i>Deverett Whelan</i> CLERK								
Total,						\$	817	92

Charles J. McElroy
Director of Public Works

OFFICE OF THE DIRECTOR OF PUBLIC WORKS

Providence, R. I.

Cost of curbstones set on Hilarity St. from Barbara St. to Grimwood St.

under resolution of the City Council,
 passed April 5, 1957, ascertained by the Director of Public Works of the City of Providence, and submitted to the City Council of said City, in compliance with Chapter 73, Section 30, of the General Laws of 1938, for approval.

Sheet # 1

Assessor's Plat	Number Lot	NAME	QUANTITY			AMOUNT	Date of Demand	Date of Payment
113	125	Americo Volpigno 26 Hilarity St.	79.80ft.st.curb.	2.66	212.27	237 13		
			2-2ft.rad.cors.	12.43	24.86			
113	127	Angelo Mirando 285 Laurel Hill Ave.	32.20ft.st.curb.	2.66	85.65			
			2-2ft.rad.cors.	12.43	24.86			
113	128	" " " " " " " "	34.05ft.st.curb.	2.66	90.58			
			2-2ft.rad.cors.	12.43	24.86			
			66.25ft.st.curb.	2.66	176.23	225 95		
			4-2ft.rad.cors.	12.43	49.72			
113	129	City of Providence - (Tax Lot)	50.00ft.st.curb.	2.66	133.00	133 00		
113	130	City of Providence (Tax Lots)	50.00ft.st.curb.	2.66	133.00			
113	131	" " " " " " " "	50.00ft.st.curb.	2.66	133.00			
113	132	" " " " " " " "	50.00ft.st.curb.	2.66	133.00	399 00		
			150.00ft.st.curb.	2.66	399.00			
113	133	City of Providence Tax Lots)	50.00ft.st.curb.	2.66	133.00			
113	134	" " " " " " " "	50.00ft.st.curb.	2.66	133.00			
113	135	" " " " " " " "	44.95ft.st.curb.	2.66	119.57	385 57		
			144.95ft.st.curb.	2.66	385.57			
113	163	Mario Mollicone & wf. Mary, Jt. Ten. 93 Barbara St.	45.10ft.st.curb.	2.66	119.97	119 97		
113	162	Luciano Baldini & wf. Jennie, Jt. Ten. 56 Bowlett St.	49.60ft.st.curb.	2.66	131.94	131 94		
113	161	Venanzio Colapreto & wf. Maria, Jt. Ten. 65 Cumberland St.	31.50ft.st.curb.	2.66	83.79	108 65		
			2-2ft.rad.cors.	12.43	24.86			
113	160	Vincenzo DeLauro 65 Hilarity St.	34.20ft.st.curb.	2.66	90.97			
			2-2ft.rad.cors.	12.43	24.86			
113	159	" " " " " " " "	17.00ft.st.curb.	2.66	45.22			
			2-2ft.rad.cors.	12.43	24.86			
113	158	" " " " " " " "	50.00ft.st.curb.	2.66	133.00			
113	157	" " " " " " " "	30.10ft.st.curb.	2.66	80.07			
			2-2ft.rad.cors.	12.43	24.86	423 84		
			131.30ft.st.curb.	2.66	349.26			
			6-2ft.rad.cors.	12.43	74.58			

IN CITY COUNCIL
 MAR 5 - 1959

Amount Carried Forward -

2,165.05

APPROVED:

Deverett Whelan
 CLERK

Charles J. MacPherson
 Director of Public Works

Assessor's Plat	Number Lot	NAME	QUANTITY	AMOUNT	Date of Demand	Date of Payment
		Amount brought forward,	\$	2,165 05		
113	156	City of Providence (Tax Lot)	50.00ft.st.curb. 2.66 133.00	133 00		
113	155	City of Providence Tax Lots)	50.00ft.st.curb. 2.66 133.00			
113	154	" " " " " " " "	50.00ft.st.curb. 2.66 133.00			
			100.00ft.st.curb.2.66 266.00	266 00		
113	153	State of Rhode Island Gen'l Treasurer <i>Kept of Public Works, 210 State Office Bldg.</i> State House, Prov., R.I.	44.90ft.st.curb. 2.66 119.43	119 43		
IN CITY COUNCIL MAR 5 - 1959 APPROVED: <i>D. Everett Whelan</i> CLERK						
Total,				\$ 2,683 48		

Charles C. McElroy
Director of Public Works

OFFICE OF THE DIRECTOR OF PUBLIC WORKS

Providence, R. I.

Cost of curbstones set on Jasper St. from Charles St. to Easterly Termination

under resolution of the City Council,
 passed Jan. 3, 1958, ascertained by the Director of Public Works of the City of Providence, and submitted to the City Council of said City, in compliance with Chapter 73, Section 30, of the General Laws of 1938, for approval.

Sheet # 1

Assessor's Plat	Number Lot	NAME	QUANTITY			AMOUNT		Date of Demand	Date of Payment
97	200	John A. Bucci & wf. Delphine, Jt. Ten. 753 Charles St.	65.19ft.st.curb.	2.66	173.41	173	41		
97	697	Frank A. Corrente & wf. Jennie, Jt. Ten. 17 Jasper St.	40.76ft.st.curb.	2.66	108.42	108	42		
97	696	Antonio Matteo & Maria A. Matteo, Jt. Ten. 720 Charles St.	26.09ft.st.curb.	2.66	69.40	94	26		
			2-2ft.rad.cors.	12.43	24.86				
97	695	Fernand Girard & wf. Nicolina, Jt. Ten. 18 Jasper St.	38.06ft.st.curb.	2.66	101.24	193	08		
			1-2ft.rad.cor	12.43	12.43				
97	694	" " " " " " " "	25.18ft.st.curb.	2.66	66.98				
			1-2ft.rad.cor.	12.43	12.43				
			63.24ft.st.curb.	2.66	168.22				
			2-2ft.rad.cors.	12.43	24.86				
97	693	C. Carl DePasquale 465 Douglas Ave.	25.47ft.st.curb.	2.66	67.75	186	43		
			2-2ft.rad.cors.	12.43	24.86				
97	692	" " " " " " " "	35.27ft.st.curb.	2.66	93.82				
			60.74ft.st.curb.	2.66	161.57				
			2-2ft.rad.cors.	12.43	24.86				
97	691	Teresa Palumbo 326 Hawkins St.	40.27ft.st.curb.	2.66	107.12	214	24		
97	690	" " " " " " " "	40.27ft.st.curb.	2.66	107.12				
			80.54ft.st.curb.	2.66	214.24				
97	689	William Abate & wf. Zina, Ten. by the Entirety 34 Jasper St.	40.27ft.st.curb.	2.66	107.12	107	12		
97	198	Anthony Coletta 92 Montgomery St. Pawtucket, R.I.	66.52ft.st.curb.	2.66	176.94	176	94		
Amount Carried Forward -			Total,			\$	1,253.90		

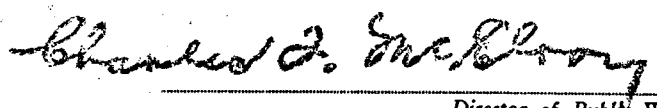
IN CITY COUNCIL

MAR 5 - 1959

APPROVED:



CLERK



Director of Public Works

Assessor's Plat	Number Lot	NAME	QUANTITY			AMOUNT	Date of Demand	Date of Payment
		Amount brought forward,			\$	1,253.90		
97.	203	Raffaele Rossi & wife Amalia, 11 Jasper St.	40.76ft.st.curb.	2.66	108.42			
97.	698	" " " " " " " "	26.32ft.st.curb.	2.66	70.01			
			2-2ft.rad.cors.	12.43	24.86			
			67.08ft.st.curb.	2.66	178.43			
			2-2ft.rad.cors.	12.43	24.86	203 29		
97.	699	Giovanbattista Ferrucci & wf. Maria, Jt. Ten. 81 Hall St.	25.40ft.st.curb.	2.66	67.56			
			2-2ft.rad.cors.	12.43	24.86	92 42		
97	700	Albert Pepe & wf. Josephine, Jt. Ten. 27 Ledge St.	39.41ft.st.curb.	2.66	104.83			
97	701	" " " " " " " "	23.17ft.st.curb.	2.66	61.63			
			2-2ft.rad.cors.	12.43	24.86			
			62.58ft.st.curb.	2.66	166.46			
			2-2ft.rad.cors.	12.43	24.86	191 32		
97	702	Mario R. Cimini & wf. Norma E., Jt. Ten. 29 Jasper St.	13.48ft.st.curb.	2.66	35.86			
			2-2ft.rad.cors.	12.43	24.86			
97	703	" " " " " " " "	39.78ft.st.curb.	2.66	105.81			
			53.26ft.st.curb.	2.66	141.67			
			2-2ft.rad.cors.	12.43	24.86	166 53		
97	704	Bruno F. Cimini & wf. Antonetta, Jt. Ten. 31 Jasper St.	40.27ft.st.curb.	2.66	107.12	107 12		
97.	705	Bruno Cimini & wf. Ethel, Jt. Ten. 31 Jasper St.	23.79ft.st.curb.	2.66	63.28			
			2-2ft.rad.cors.	12.43	24.86	88 14		
97	707	Martha Colilli 47 Iona St.	70.70ft.st.curb.	2.66	188.06			
			22.10' 28' rad."	4.06	89.73			
97	686	" " " " " " " "	70.56ft.st.curb.	2.66	187.69			
			22.0ft. 28' rad."	4.06	89.32			
			141.26ft.st.curb.	2.66	375.75			
			44.10ft. 28' rad."	4.06	179.05	554 80		
IN CITY COUNCIL MAR 5 - 1959 APPROVED: <i>D. Everett Whelan</i> CLERK								
Total,						\$ 2,657 52		

Charles D. McElroy

OFFICE OF THE DIRECTOR OF PUBLIC WORKS

Providence, R. I.....

Cost of curbstones set on.....Randall St. from Gil more St. to Bridgham Street.....

.....under resolution of the City Council,

passed.....Jan. 3, 1958....., ascertained by the Director of Public Works of the City of Provi-
dence, and submitted to the City Council of said City, in compliance with Chapter 73, Section
30, of the General Laws of 1938, for approval.

Assessor's Plat	Number Lot	NAME	QUANTITY	AMOUNT	Date of Demand	Date of Payment
30	199	Albert Paolino 15 Applin St. Crans.R.I.	80.30ft.st.curb. 2.66 213.60	213 60		
30	187	William F. Murphy & wf. Myrtle V. JT 72½ Bridgham St.	63.40ft.st.curb. 2.66 168.64 2-2ft.rad.cors. 12.43 24.86	193 50		
30	186	Harry Jamgochian & Charles Jamgochian ¾ Gilmore St.	79.40ft.st.curb. 2.66 211.20	211 20		
30	185	Ernest A. Plante & wf. Marie R., JT 70 Bridgham St.	57.10ft.st.curb. 2.66 151.89 2-2ft.rad.cors. 12.43 24.86	176 75		
IN CITY COUNCIL MAR 5 - 1959 APPROVED: <i>Deverett Wheeler</i> CLERK				Total, \$ 795 05		

Charles D. McElroy
Director of Public Works

OFFICE OF THE DIRECTOR OF PUBLIC WORKS

Providence, R. I.

Cost of curbstones set on Linden Drive from Cole Ave. to Its Easterly Termination

.....under resolution of the City Council,
passed May 2, 1958, ascertained by the Director of Public Works of the City of Provi-
dence, and submitted to the City Council of said City, in compliance with Chapter 73, Section
30, of the General Laws of 1938, for approval.

Assessor's Plat	Number Lot	NAME	QUANTITY			AMOUNT	Date of Demand	Date of Payment
93	316	Cecelia S. Nulman 761 Blackstone Blvd.	86.65ft.st.curb.	2.66	230.49	358.79		
			31.6ft. 20'rad."	4.06	128.30			
93	317	Chelsea Corporation 315 Hosp. Trust. Bldg.	86.69ft.st.curb.	2.66	230.59	1404.57		
93	318	" " " " " " " "	26.76ft.st.curb.	2.66	71.18			
			40.1ft. 53'rad."	4.06	162.81			
			26.29ft. 42'rad"	4.06	106.74			
93	319	" " " " " " " "	74.43ft. 42'Rad."	4.06	302.19			
93	323	" " " " " " " "	76.15ft. 42'Rad."	4.06	309.16			
93	325	" " " " " " " "	83.42ft.st. curb.	2.66	221.90			
			196.87ft.st.curb.	2.66	523.67			
			40.1ft. 53'rad."	4.06	162.81			
			176.87ft. 42'rad.	4.06	718.09			
93	324	Louis J. Sofro & wf. Madeline Tenants by the Entirety 44 East Ave. Pawtucket, R.I.	11.13ft.st.curb.	2.66	29.61	315.65		
			39.8ft. 53'rad."	4.06	161.59			
			24.53ft. 42'rad."	4.06	99.59			
			2-2ft.rad.cors.	12.43	24.86			
93	326	Ira Nelmark & wf. Jacqueline M., JT 234 Eighth St.	86.95ft.st.curb.	2.66	231.29	359 18		
			31.5ft. 20'rad."	4.06	127.89			
IN CITY COUNCIL MAR 5 - 1959 APPROVED: <i>D. Everett Whelan</i> CLERK			Total,			\$ 2,438.19		

Charles D. McElroy
Director of Public Works

OFFICE OF THE DIRECTOR OF PUBLIC WORKS

Providence, R. I.

Cost of curbstones set on Maynard St. from Brush Hill Rd. to Hunnewell Ave.

.....under resolution of the City Council,
passed April 5, 1957, ascertained by the Director of Public Works of the City of Provi-
dence, and submitted to the City Council of said City, in compliance with Chapter 73, Section
30, of the General Laws of 1938, for approval.

Assessor's Plat	Number Lot	NAME	QUANTITY			AMOUNT		Date of Demand	Date of Payment
95	433	Geneuffa DiBiasio 61 Brush Hill Rd.	57.10ft.st.curb.	2.66	151.89	176	75		
			2-2ft.rad.cors.	12.43	24.86				
95	405	Thomas J. Hanna & wf. Ruth M., JT 66 Hunnewell Ave.	53.10ft.st.curb.	2.66	141.25	166	11		
			2-2ft.rad.cors.	12.43	24.86				
95	432	Alfred DiBiasio 61 Brush Hill Rd.	61.00ft.st.curb.	2.66	162.26	187	12		
			2-2ft.rad.cors.	12.43	24.86				
95	406	Edward A. DiNardi 177 Hanover St.	75.00ft.st.curb.	2.66	199.50	199	50		
IN CITY COUNCIL MAR 5 - 1959 APPROVED: <i>D. Everett Whelan</i> CLERK						Total,			
						\$	729 48		

Charles G. McElroy
Director of Public Works

OFFICE OF THE DIRECTOR OF PUBLIC WORKS

Providence, R. I.

Cost of curbstones set on Medway St. from Butler Ave. to 480 ft. Easterly

.....under resolution of the City Council,
passed Jan. 3, 1958, ascertained by the Director of Public Works of the City of Provi-
dence, and submitted to the City Council of said City, in compliance with Chapter 73, Section
30, of the General Laws of 1938, for approval.

Assessor's Plat	Number Lot	NAME	QUANTITY			AMOUNT	Date of Demand	Date of Payment
15	335	Constance H. Kuhl & Amey K. MacKinney Warwick Neck, R.I.	50.70ft.st.curb.	2.66	134.86	159 72		
			2-2ft.rad.cors.	12.43	24.86			
15	338	George Kaprielian & wf. Elizabeth, JT 216 Medway St.	40.00ft.st.curb.	2.66	106.40	156 12		
			4-2ft.rad.cors.	12.43	49.72			
15	339	Henry L. Foley & wf. Virginia M., JT 224 Medway St.	31.00ft.st.curb.	2.66	82.46	107 32		
			2-2ft. rad. cors.	12.43	24.86			
15	186	Doris B. F. Barber 228 Medway St.	35.50ft.st.curb.	2.66	94.43	119 29		
			2-2ft.rad.cors.	12.43	24.86			
15	185	Donald A. MacIntosh & wf. Doris W., JT 232 Medway St.	28.80ft.st.curb.	2.66	76.61	89 04		
			1-2ft.rad.cor.	12.43	12.43			
15	188	Elizabeth R. Brown c/o Henry W. Cooke Co. R.I. Hosp. Trust Co.Bldg.	27.10ft.st.curb.	2.66	72.09	84 52		
			1-2ft.rad.cor.	12.43	12.43			
15	360	Bethany Home of R. I. 111 So. Angell St.	79.20ft.st.curb.	2.66	210.67	235 53		
			2-2ft.rad.cors.	12.43	24.86			
15	314	Margaret G. Taylor, Jt. 188 Butler Ave.	65.00ft.st.curb.	2.66	172.90	172.90		
15	312	Lessler Associates Inc. 211 Union St.	25.40ft.st.curb.	2.66	67.56			
			2-2ft.rad.cors.	12.43	24.86			
15	287	" " " " " " " "	127.00ft.st.curb	2.66	337.82			
			2-2ft.rad.cors.	12.43	24.86			
			152.40ft.st.curb.	2.66	405.38	455 10		
			4-2ft.rad.cor.	12.43	49.72			
15	290	Dorothy H. W. Hunt wife S. Foster 233 Medway St.	0.60ft.st.curb.	2.66	1.60			
15	291	" " " " " " " "	73.50ft.st.curb.	2.66	195.51			
			74.10ft.st.curb.	2.66	197.11	197 11		
			Total,			\$		
						1,776.65		

IN CITY COUNCIL

MAR 5 - 1959

APPROVED:

Everett Whelan
CLERK

Charles A. McElroy
Director of Public Works

OFFICE OF THE DIRECTOR OF PUBLIC WORKS

Providence, R. I.

Cost of curbstones set on Nellie St. from Smithfield Ave. to Argol Street

.....under resolution of the City Council,

passed April 5, 1957, ascertained by the Director of Public Works of the City of Providence, and submitted to the City Council of said City, in compliance with Chapter 73, Section 30, of the General Laws of 1938, for approval.

Sheet # 1

Assessor's Plat	Number Lot	NAME	QUANTITY			AMOUNT	Date of Demand	Date of Payment
77	367	Bernard Mignacco & wf. Serafina, JT 44 Lonsdale Ave. Pawtucket, R. I.	40.00ft.st.curb.	2.66	106.40			
77	368	" " " " " " " "	40.00ft.st.curb.	2.66	106.40			
			80.00ft.st.curb.	2.66	212.80	212.80		
77	374	Amelia DeAngelis 151 Grove St.	40.00ft.st.curb.	2.66	106.40			
77	375	" " " " " " " "	32.56ft.st.curb.	2.66	86.61			
			12.7ft. 8'rad."	4.37	55.50			
			72.56ft.st.curb.	2.66	193.01			
			12.7ft. 8'rad."	4.37	55.50	248.51		
77	376	Peter DeBlasio & wf. Yolanda, JT 51 Nellie St.	57.99ft.st.curb.	2.66	154.25			
			12.7ft. 8'rad."	4.37	55.50			
77	384	" " " " " " " "	60.00ft.st.curb.	2.66	159.60			
			117.99ft.st.curb.	2.66	313.85			
			12.7ft. 8'rad."	4.37	55.50	369.35		
77	385	Nicandro Atella & wf. Bessie, JT 39 Nellie St.	39.61ft.st.curb.	2.66	105.36			
			1-2ft.rad.cor.	12.43	12.43	117.79		
77	789	Barmal Realty Corporation 27 Dryden Lane	297.60ft.st.curb.	2.66	791.62			
			5-2ft.rad.cors.	12.43	62.15	853.77		
77	365	Bernardino Iannitti & wf. Carmela, JT 95 Argol St.	232.11ft.st.curb.	2.66	617.41			
			4-2ft.rad.cors.	12.43	49.72	667.13		
77	359	Christine Caramante wife Daniel 36 Nellie St.	40.00ft.st.curb.	2.66	106.40			
77	357	" " " " " " " "	60.90ft.st.curb.	2.66	161.99			
			2-2ft.rad.cors.	12.43	24.86			
			100.90ft.st.curb.	2.66	268.39			
			2-2ft.rad.cors.	12.43	24.86	293.25		
Amount Carried Forward			Total,		\$	2,762.60		

IN CITY COUNCIL
MAR 5 - 1959

APPROVED:

Deverett Whelan
CLERK

Charles D. McElroy
Director of Public Works

OFFICE OF THE DIRECTOR OF PUBLIC WORKS

Providence, R. I.

Cost of curbstones set on Newbury St. from Langdon St. to the Easterly Line of Stanhope St. under resolution of the City Council, passed Jan. 3, 1958, ascertained by the Director of Public Works of the City of Providence, and submitted to the City Council of said City, in compliance with Chapter 73, Section 30, of the General Laws of 1938, for approval.

Assessor's Plat	Number Lot	NAME	QUANTITY			AMOUNT		Date of Demand	Date of Payment
97	147	Rocco M. Marcaccio & wf. Alma G., Jt. Ten. 33 Newbury St.	32.40ft.st.curb.	2.66	86.18	141	68		
			12.7ft. 8'rad."	4.37	55.50				
97	134	Vito A. Marcaccio & wf. Margaret, Jt. Ten. 38 Newbury St.	22.75ft.st.curb.	2.66	60.52	85	38		
			2-2ft.rad.cors.	12.43	24.86				
97	133	The Narragansett Electric Co. 15 Westminster St.	120.00ft.st.curb.	2.66	319.20	319	20		
97	152	Frederick D. Hamilton & wf. Irene B., Jt. Ten. 150 Langdon St.	32.95ft.st.curb.	2.66	87.65	104	08		
			1 Spencer cor.	4.00	4.00				
			1-2ft.rad.cors	12.43	12.43				
97	154	Ernest Bourbonnais & wf. Lucy, Jt. Ten. 154 Langdon St.	73.90ft.st.curb.	2.66	196.57	213	00		
			1 Spencer cor.	4.00	4.00				
			1-2ft.rad.cor.	12.43	12.43				
97	162	The Narragansett Electric Co. 15 Westminster St.	158.10ft.st.curb.	2.66	420.55	420	55		
97	157	Ronato Gafaro & wf. Concetta A., Jt. Ten. 16 Newbury St.	62.25ft.st.curb.	2.66	165.59	165	59		
97	155	Sylvia Bagalia wife Andrew 150 Langdon St.	67.15ft.st.curb.	2.66	178.62	228	34		
			4-2ft.rad.cors.	12.43	49.72				
97	161	Carmine Pancione 36 Newbury St.	1.90ft.st.curb.	2.66	5.05	5	05		
IN CITY COUNCIL MAR 5 - 1959									
APPROVED: <i>Deverett Whelan</i> CLERK									
Total,						\$	1,682 87		

Charles D. McElroy

Director of Public Works

OFFICE OF THE DIRECTOR OF PUBLIC WORKS

Providence, R. I.

Cost of curbstones set on Paul St. from Charles St. to Westerly Line of Oppen St.

.....under resolution of the City Council,
 passed April 5, 1957....., ascertained by the Director of Public Works of the City of Providence, and submitted to the City Council of said City, in compliance with Chapter 73, Section 30, of the General Laws of 1938, for approval.

Assessor's Plat	Number Lot	NAME	QUANTITY	AMOUNT	Date of Demand	Date of Payment
98	280	Giuliva Deacutis 40 Paul St.	31.60ft.st.curb. 2.66 84.06 1-2ft.rad.cor. 12.43 12.43	96 49		
98	279	Maria Votta 34 Aventine Ave.	34.00ft.st.curb. 2.66 90.44 1-2ft.rad.cor. 12.43 12.43	102 87		
98	278	Howard L. Jamison & wf. Dorothy R., Jt. Ten 42 Paul St.	40.00ft.st.curb. 2.66 106.40			
98	277	" " " " " " " "	22.40ft.st.curb. 2.66 59.58 12.7ft. 8'rad." 4.37 55.50 2-2ft.rad.cors. 12.43 24.86			
			62.40ft.st.curb. 2.66 165.98 12.7ft. 8'rad." 4.37 55.50 2-2ft.rad.cors. 12.43 24.86	246 34		
98	276	Angelo DeCristofaro & wf. Orsola, Jt. Ten. 64 Paul St.	81.46ft.st.curb. 2.66 216.68 12.7ft. 8'rad." 4.37 55.50 4-2ft.rad.cors. 12.43 49.72			
98	275	" " " " " " " "	80.14ft.st.curb. 2.66 213.18 161.60ft.st.curb. 2.66 429.86 12.7ft. 8'rad." 4.37 55.50 4-2ft.rad.cors. 12.43 49.72	535 08		
98	316	Giovanni, Josephine & Antonio Neri, Albina Mangone, Eugenia Tomasoni & Lena Pearson 497 Branch Ave.	74.82ft.st.curb. 2.66 199.02			
98	317	" " " " " " " "	80.00ft.st.curb. 2.66 212.80 12.7ft. 8'rad." 4.37 55.50 154.82ft.st.curb. 2.66 411.82 12.7ft. 8'rad." 4.37 55.50	467 32		
98	339	Giulia Zinno 664 Charles St.	75.28ft.st.curb. 2.66 200.24 12.6ft. 8'rad. " 4.37 55.06	255 30		
98	340	Joseph Zinno 664 Charles St.	61.82ft.st.curb. 2.66 164.44 2-2ft.rad.cors. 12.43 24.86	189 30		
		Total,	\$	1,892 70		

IN CITY COUNCIL

MAR 5 - 1959

APPROVED:

D. Everett Wheeler
 CLERK

Charles D. McElroy

Director of Public Works

OFFICE OF THE DIRECTOR OF PUBLIC WORKS

Providence, R. I.

Cost of curbstones set on Ridge St. from Grove St. to Tobey St.

.....under resolution of the City Council,

passed May 2, 1958, ascertained by the Director of Public Works of the City of Providence, and submitted to the City Council of said City, in compliance with Chapter 73, Section 30, of the General Laws of 1938, for approval.

Assessor's Plat	Number Lot	NAME	QUANTITY	AMOUNT	Date of Demand	Date of Payment
33	394	Exchange Novelty, Inc. 175 W. Exchange St.	77.08ft.st.curb. 2.66 205.03 12.7ft. 8'rad. " 4.37 55.50 2-2ft.rad. cors. 12.43 24.86	285 39		
33	397	Basilio DiStefano & wf. Anna, JT 61 Webb St.	28.00ft.st.curb. 2.66 74.48 2-2ft.rad.cors. 12.43 24.86			
33	398	" " " " " " " "	35.92ft.st.curb. 2.66 90.23 2-2ft.rad.cors. 12.43 24.86 61.92ft.st.curb. 2.66 164.71 4-2fttrad.cors. 12.43 49.72	214 43		
33	399	Rosa Coppa Est. 155 Ridge St.	6.78ft.st.curb. 2.66 18.03 2-2ft.rad.cors. 12.43 24.86			
33	400	" " " " " " " "	40.00ft.st.curb. 2.66 106.40 46.78ft.st.curb. 2.66 124.43 2-2ft.rad.cors. 12.43 24.86	149 29		
33	401	Benedetto Viti & wf. Raffaella, JT 153 Ridge St.	2-2ft.rad.cors. 12.43 24.86			
33	402	" " " " " " " "	2 Spencer cors 4.00 8.00	32 86		
33	381	Stephen G. Jakubowicz & wf. Josephine L., & Louis M. Zampini & wf. Emily A. D. 191 Academy Ave.	345.50ft.st.curb. 2.66 919.03 12.7ft. 8'rad " 4.37 55.50	974 53		
IN CITY COUNCIL MAR 5 - 1959 APPROVED: <i>D. Everett Whelan</i> CLERK			Total,	\$ 1,656 50		

Charles D. McElroy
Director of Public Works

OFFICE OF THE DIRECTOR OF PUBLIC WORKS


Providence, R. I.

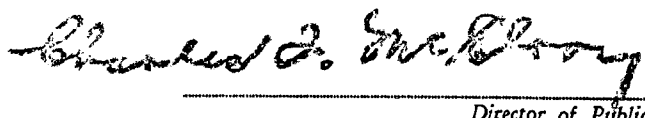
Cost of curbstones set on Sharon St. from Eaton St. to Range Southerly Line of

April Court

under resolution of the City Council,

passed Jan. 3, 1958, ascertained by the Director of Public Works of the City of Providence, and submitted to the City Council of said City, in compliance with Chapter 73, Section 30, of the General Laws of 1938, for approval.

Assessor's Plat	Number Lot	NAME	QUANTITY		AMOUNT	Date of Demand	Date of Payment
85	287	Yvonne J. Sundgran 257 Jastram St.	2.61ft.st.curb.	2.66	6.94	63 87	
			7.90'ft. 10'rad.	4.06	32.07		
			2-2ft.rad.cors.	12.43	24.86		
85	288	Samuel Lund Estate & widow Minnie 273 Jastram St.	40.05ft.st.curb.	2.66	106.53	213 04	
85	289	" " " " " " " "	40.04ft.st.curb.	2.66	106.51		
			80.09ft.st.curb.	2.66	213.04		
85	290	Minnie Lund widow Samuel 273 Jastram St.	40.05ft.st.curb.	2.66	106.53	199 60	
85	291	" " " " " " " "	25.64ft.st.curb.	2.66	68.21		
			2-2ft.rad.cors.	12.43	24.86		
			65.69ft.st.curb.	2.66	174.74		
			2-2ft.rad.cors.	12.43	24.86		
85	292	John A. Vitullo & wf. Antonette, Jt. Ten. 84 Fountain St.	40.05ft.st.curb.	2.66	106.53	302 32	
85	294	" " " " " " " "	64.26ft.st.curb.	2.66	170.93		
			2-2ft.rad.cors.	12.43	24.86		
			104.31ft.st.curb.	2.66	277.46		
			2-2ft.rad.cors.	12.43	24.86		
81	458	James Hoopis & wf. Jennie, Jt. Ten. 14 April Court	74.80ft.st.curb.	2.66	198.97	198 97	
81	8	Prescott A. Whitman 1/2 & Prescott A. Whitman & wf. Marilla B., Jt. Ten 1/2 416 Eaton St.	154.90ft.st.curb.	2.66	412.03	436 89	
			2-2ft.rad.cors.	12.43	24.86		
81	451	City of Providence (Recreation Dept. Playgrounds)	7.11ft.st.curb.	2.66	18.91	18 91	
IN CITY COUNCIL							
MAR 5 - 1959							
APPROVED:							
							
CLERK							
Total,					\$	1,433 60	



Director of Public Works

OFFICE OF THE DIRECTOR OF PUBLIC WORKS

Providence, R. I.-----

Cost of curbstones set on-----Sunbury Street from River Ave. to the Range of the S'ly
Line of Farmer Street-----under resolution of the City Council,
passed-----March 11, 1957-----, ascertained by the Director of Public Works of the City of Provi-
dence, and submitted to the City Council of said City, in compliance with Chapter 73, Section 30,
of the General Laws of 1938, for approval.

Assessor's Plat	Number Lot	NAME	QUANTITY			AMOUNT		Date of Demand	Date of Payment
123	115	John P. Mele & wf. Susie Jt. Ten. 102 Unit St.	38.64ft.st.curb.	2.66	102.78				
			12.7ft. 8'rad. "	4.37	55.50				
123	116	" " " " " " " "	40.00ft.st.curb.	2.66	106.40				
			78.64ft.st.curb.	2.66	209.18				
			12.7ft. 8'rad. "	4.37	55.50	264	68		
123	117	Eleanor DeCoteau 343 Fruit Hill Ave. No. Prov., R.I.	38.06ft.st.curb.	2.66	101.24	101	24		
123	137	John J. Hennessey 866 Douglas Ave.	23.82ft.st.curb.	2.66	63.36				
			2-2ft.rad.cors.	12.43	24.86	88	22		
123	136	Lorenzo G. Colaluca & wf. Jennie P., Jt. Ten. 155 Sunbury St.	40.00ft.st.curb.	2.66	106.40	106	40		
123	120	Lorenzo G. Colaluca 155 Sunbury St.	40.00ft.st.curb.	2.66	106.40	106	40		
123	121	Nicola Piti & wf. Cologera Jt. Ten. 880 Douglas Ave.	8.58ft.st.curb.	2.66	22.82				
			2-2ft.rad.cors.	12.43	24.86	47	68		
123	163	Charles E. Lazarski & wf. Eileen D., Jt. Ten. 288 Nelson St.	40.45ft.st.curb.	2.66	107.60				
123	459	" " " " " " " "	104.70ft.st.curb.	2.66	278.50				
			145.15ft.st.curb.	2.66	386.10	386	10		
123	410	Amico Truppa & wf. Emma, Jt. Ten. 98 Wainwright St.	19.25ft.st.curb.	2.66	51.21	51.21			
123	409	Fiore Lepore Co. Inc. 43 Turner St.	84.62ft.st.curb.	2.66	225.09	225	09		
123	407	Francesca Marsello widow Felix 18 Lawnacre Drive. Cranston, R.I.	4.68ft.stn.curb.	2.66	12.45	12	45		
Total,					\$	1,389	47		

IN CITY COUNCIL
MAR 5 - 1959

APPROVED:

Deverett Whelan
CLERK

Charles D. McElroy

Director of Public Works

OFFICE OF THE DIRECTOR OF PUBLIC WORKS

Providence, R. I.

Cost of curbstones set on Vincent Street from Huxley Ave. to Its Westerly Termination

under resolution of the City Council,
passed June 7, 1957, ascertained by the Director of Public Works of the City of Providence, and submitted to the City Council of said City, in compliance with Chapter 73, Section 30, of the General Laws of 1938, for approval.

Assessor's Plat	Number Lot	NAME	QUANTITY	AMOUNT	Date of Demand	Date of Payment
120	417	Joseph A. Czyzowski & Wf. Pauline D., Jt. Ten 11 Vincent St.	105.82ft.st.curb. 2.66 281.48 2-2ft.rad.cors. 12.43 24.86	306 34		
120	420	Golde Rose Kopech 101 Radcliffe Ave.	90.68ft.st.curb. 2.66 241.21	241 21		
120	415	Enrico Riccitelli & wf. Livia, Jt. Ten. 20 Vincent St.	64.45ft.st.curb. 2.66 171.44 2-2ft.rad.cors. 12.43 24.86	196 30		
120	414	Katherine M. Keeley 86 Huxley Ave.	40.13ft.st.curb. 2.66 106.75			
120	413	" " " " " " " "	69.42ft.st.curb. 2.66 184.65 2-2ft.rad.cors. 12.43 24.86 109.55ft.st.curb. 2.66 291.40 2-2ft.rad.cors. 12.43 24.86	316 26		
IN CITY COUNCIL MAR 5 - 1959 APPROVED: <i>Deveret Whelan</i> CLERK				Total,	\$	1,060 11

Charles D. McElroy

Director of Public Works



DEPARTMENT OF PUBLIC WORKS

Charles F. McElroy

Director

John E. Meade

Deputy Director

CITY HALL

March 2, 1959

To the Honorable Mayor
and City Council.

Gentlemen:

The following is a list of Highway Grading Assessments, prepared by the
Director of Public Works and certified to the City Council for approval:

Argol St. from Nellie St. to Edgeworth Ave.	\$ 82.18
Bayard St. from Fifth St. to Sixth St.	114.53
Beetle St. from Sisson St. to Its Westerly Termination	300.02
Bowlett St. from Barbara St. to Grimwood St.	450.36
Danby St. from Windmill St. to Northerly Termination	482.22
Flower St. from Hartford Ave. to City View Parkway	83.65
Freedom Road from Chalkstone Ave. to a point 270 ft. Southerly	758.76
Freedom Road from Oakwood Ave. to Hillcrest Ave.	114.88
Grimwood St. from Ophelia St. to Glenbridge Ave.	2,300.10
Harmony Drive from Chalkstone Ave. to 200 ft. Southerly	521.19
Hilarity St. from Barbara St. to Grimwood St.	257.40
Jasper St. from Charles St. to Easterly Termination	248.83
Kendall St. from Bridgham St. to Gilmore St.	5.96
Linden Drive from Cole Ave. to Its Easterly Termination	257.56
Maynard St. from Brush Hill Rd. to Hunnewell Ave.	245.12
Medway St. from Butler Ave. to point 480 ft. Easterly	72.45
Nellie St. from Smithfield Ave. to Argol St.	164.36
Newbury St. from Langdon St. to Easterly Line of Stanhope St.	152.18
Paul St. from Charles St. to Westerly Line of Oppper St.	891.48
Ridge St. from Grove St. to Tobey St.	57.10
Sharon St. from Eaton St. to Range Sl'y Line of April Court	204.81
Sunbury St. from River Ave. to Range Southerly Line of Farmer St.	655.92
Vincent St. from Huxley Ave. to Its Westerly Termination	225.80
	<hr/>
	\$8,646.86

IN CITY COUNCIL

MAR 5 - 1959

APPROVED:

D. Everett Whelan
CLERK

Very truly yours,

Charles F. McElroy

Director of Public Works.

OFFICE OF THE DIRECTOR OF PUBLIC WORKS

Providence, R. I.

Cost of grading Argol St. from Nellie St. to Edgeworth Ave.

.....under resolution of City Council,
passed July 3, 1958, ascertained by the Director of Public Works of the City of
Providence, and submitted to the City Council of said City, in compliance with Chapter 73 of the
General Laws, of 1938, for approval.

Assessor's Plat	Number Lot	PROPERTY OWNER	Frontage Lin. Ft.	Unit Cost per Lin. Ft.	AMOUNT		Date of Demand	Date of Payment
77	367	Bernard Mignacco & wf. Serafina, JT. 44 Longdale Ave. Pawt., R.I.	80.29	\$0.165	13	25		
77	369	" " " " " " " " " " " " " "	40.14	"	6	62		
			120.43	"	19	87		
77	370	John Sikorski & wf. Sylvia, JT. 117 Argol St.	32.34	"	5	34		
77	525	Joseph E. Mello Jr. & wf. Geraldine E. Jt. 121 Argol St.	100.00	"	16	50		
77	626	Botlomeo Rosello 1/2 in fee & 1/2 for life 110 Argol St.	40.02	"	6	60		
77	627	" " " " " " " " " " " " " "	40.02	"	6	60		
			80.04	"	13	20		
77	402	Donald J. Harter & wf. Ella, Jt. Ten. 156 Bath St.	65.30	"	10	77		
77	527	Domenic A. Zirolì & wf. Josephine C. JT. 122 Argol St.	50.00	"	8	25		
77	526	" " " " " " " " " " " " " "	50.00	"	8	25		
			100.00	"	16	50		
IN CITY COUNCIL MAR 5 - 1959 APPROVED: <i>Deverett Thelane</i> CLERK			Total,	\$	82.18			

Charles D. McElroy
.....
Director of Public Works

OFFICE OF THE DIRECTOR OF PUBLIC WORKS

Providence, R. I.

Cost of grading... Bayard St. from Fifth St. to Sixth Street

..... under resolution of City Council,

passed..... Jan. 3, 1958, ascertained by the Director of Public Works of the City of Providence, and submitted to the City Council of said City, in compliance with Chapter 73 of the General Laws, of 1938, for approval.

Assessor's Plat	Number Lot	PROPERTY OWNER	Frontage Lin. Ft.	Unit Cost per Lin. Ft.	AMOUNT	Date of Demand	Date of Payment
73	42	Annie C. Degnan & Lena G. Stevenson JT 154 Fifth St.	103.00	\$0.278	28 63		
73	6	Edward J., Annie A., & Grace I. Reynolds JT. 157 Sixth St.	103.00	"	28 63		
73	41	Lawrence J. Resnick & wf. Estelle L. JT c/o Richard W. Billings (N.P.) 2200 Ind. Bank Bldg.	126.00	"	35 03		
73	7	Edward Silverman & wf. Elaine B., JT 151 Sixth St.	80.00	"	22 24		
IN CITY COUNCIL MAR 5 - 1959 APPROVED: <i>Deverett Wheeler</i> CLERK							
Total,				\$	114.53		

Charles D. McElroy
.....
Director of Public Works

OFFICE OF THE DIRECTOR OF PUBLIC WORKS

Providence, R. I.

Cost of grading.....Beetle St. from Sisson St. to Its Westerly Termination.....

.....under resolution of City Council,

passed.....May 2, 1958....., ascertained by the Director of Public Works of the City of Providence, and submitted to the City Council of said City, in compliance with Chapter 73 of the General Laws, of 1938, for approval.

Assessor's Plat	Number Lot	PROPERTY OWNER	Frontage Lin. Ft.	Unit Cost per Lin. Ft.	AMOUNT		Date of Demand	Date of Payment
95	48	Avdes Tashjian & wf. Theresa, JT. 14 Beetle St.	40.00	\$0.924	36	96		
95	49	Arthur O. Harnois & wf. Isabelle C. JT. 10 Beetle St.	40.00	"	36	96		
95	50	Joseph F. Mansolillo & wf. Margherita, JT. 34 Sisson St.	80.00	"	73	92		
95	45	Carmine Marino & wf. Clara, JT. 15 Beetle St.	44.70	"	41	30		
95	44	Ralph O. Apici & wf. Teresa, JT. 11 Beetle St.	40.00	"	36	96		
95	43	William H. Hynes & wf. Elizabeth A.,JT. 44 Sisson St.	80.00	"	73	92		
		IN CITY COUNCIL						
		MAR 5 - 1959						
		APPROVED: <i>D. Everett Shelton</i> CLERK						

Total, \$ 300.02

Charles D. McElroy

Director of Public Works

OFFICE OF THE DIRECTOR OF PUBLIC WORKS

Providence, R. I.

Cost of grading.....Bowlett Street from Barbara St. to Grimwood St.

.....under resolution of City Council,

passed.....April 5, 1957....., ascertained by the Director of Public Works of the City of Providence, and submitted to the City Council of said City, in compliance with Chapter 73 of the General Laws, of 1938, for approval.

Sheet # 1

Assessor's Plat	Number Lot	PROPERTY OWNER	Frontage Lin. Ft.	Unit Cost per Lin. Ft.	AMOUNT	Date of Demand	Date of Payment
113	200	State of Rhode Island Gen'l Treasurer, State House, Prov., R.I. <i>Dept. of Public Works, 210 State Office Bldg.</i>	50.00	\$0.417	20 85	V. 4/25/62	
113	199	City of Providence, (Tax Lots)	50.00	"	20 85		
113	198	" " " " " " " " " " " "	50.00	"	20 85		
			100.00	"	41 70		
113	197	City of Providence (Tax Lot)	50.00	"	20 85		
113	196	Pasquale A. Miele & wf. Mary J., JT. 80 Bowlett St.	50.00	"	20 85		
113	195	Joseph Piscione & wf. Lena, JT. 76 Bowlett St.	50.00	"	20 85		
113	194	James A. Bishop 3rd 95 Broadway	50.00	"	20 85		
113	193	Percy Lawton & Ruth E. Lawton, JT. 68 Bowlett St.	50.00	"	20 85		
113	192	Concetta Guarnieri 66 Bowlett St.	50.00	"	20 85		
113	191	Luciano Baldini & wf. Jennie, JT. 56 Bowlett St.	50.00	"	20 85		
113	190	Antonio Piscione & wf. Assunta A. JT. 87 Barbara St.	50.00	"	20 85		
113	210	State of Rhode Island, <i>Dept. of Public Works</i> Gen'l Treasurer, State House, Prov. R.I. <i>210 State Office Bldg.</i>	50.00	"	20 85	V. 4/25/62	
113	211	Andrew L. Coppolelli & wf. Ann M, JT. 99 Bowlett St.	50.00	"	20 85		
113	212	Angelo Caprio & wf. Dora A., JT. 93 Bowlett St.	50.00	"	20 85		
113	213	Anthony Tritende & wf. Ella, JT. 89 Bowlett St.	50.00	"	20 85		
113	214	Alfred Marcantonio & wf. Hellen, JT. 214 Dora St.	50.00	"	20 85		
113	215	Ralph DiOrio & wf. & Ismalia, JT. 79 Bowlett St.	40.00	"	16 68		

Amount Carried Forward -

Total

\$

350.28

IN CITY COUNCIL

MAR 5 - 1959

APPROVED:

D. Everett Whelan

Charles D. McElroy

Director of Public Works

Assessor's Plat	Number Lot	PROPERTY OWNER	Frontage Lin. Ft.	Unit Cost Per Lin. Ft.	AMOUNT	Date of Demand	Date of Payment
		Amount brought forward,		\$	350 28		
113	251	Antonio Zanni & wf. Anna M., JT 135 Glenbridge Ave.	40.00	\$0.417	16 68		
113	217	Arthur P. Marcantonio & wf. Angelina, JT. 69 Bowlett St.	50.00	"	20 85		
113	218	Salvatore Petrucci & wf. Antonetta, JT. 63 Bowlett St.	50.00	"	20 85		
113	220	Salvatore Tutalo & wf. Mary D., JT. 83 Barbara St.	100.00	"	41 70		
IN CITY COUNCIL MAR 5 - 1959 APPROVED: <i>Deverett Wheeler</i> CLERK							
Total,				\$	450.36		

Charles A. McElroy
Director of Public Works

OFFICE OF THE DIRECTOR OF PUBLIC WORKS

Providence, R. I.

Cost of grading.....Danby St. from Windmill St. to Northerly Termination.....

.....under resolution of City Council,

passed.....May 2, 1958....., ascertained by the Director of Public Works of the City of Providence, and submitted to the City Council of said City, in compliance with Chapter 73 of the General Laws, of 1938, for approval.

Assessor's Plat	Number Lot	PROPERTY OWNER	Frontage Lin. Ft.	Unit Cost per Lin. Ft.	AMOUNT	Date of Demand	Date of Payment
77	428	Angelo A. Adamo, Pasco Adamo & wf. Esther, JT. 20 Danby St.	40.76	\$0.469	19 12		
77	427	" " " " " " " " " " " " " "	40.00	"	18 76		
			80.76	"	37.88		
77	425	Pasco Adamo & wf. Esther, JT. 20 Danby St.	100.00	"	46 90		
77	423	Angelo A. Adamo, Pasco Adamo, & wf. Esther, JT. 20 Danby St.	60.00	"	28 14		
77	422	" " " " " " " " " " " " " "	40.00	"	18 76		
			100.00	"	46.90		
77	421	Antonio, Enrico, & Generoso Saccucci 37 Windmill St.	40.00	"	18 76		
77	420	" " " " " " " " " " " " " "	40.00	"	18 76		
			80.00	"	37 52		
77	418	John Cambio, Jr., 23 Windmill St.	40.00	"	18 76		
77	419	Enrico DeCesare & wf. Maria, JT 21 Windmill St.	88.92	"	41 70		
77	429	Angelo A. Adamo, Pasco Adamo & wf. Esther, JT. 20 Danby St.	215.38	"	101 01		
77	36	Pierino Recine & wf. Palma D., JT. 124 Ledge St.	30.46	"	14 29		
77	35	" " " " " " " " " " " " " "	40.01	"	18 76		
			70.47	"	33 05		
77	34	John Pasqualucci, Frances M., JT 162 Spruce St.	40.01	"	18 76		
77	33	" " " " " " " " " " " " " "	40.01	"	18 76		
			80.02	"	37.52		
77	32	Dario G. Coletta & wf. Elena I., JT. 15 Danby St.	40.01	"	18 76		
77	31	" " " " " " " " " " " " " "	40.01	"	18 76		
			80.02	"	37 52		
77	30	John DelPizzo (Taxed Giovanni DelPizzo) 15 Windmill St.	42.67	"	20.01		
77	29	Giovanni DelPizzo 1/2 in fee & 1/2 for life 15 Windmill St.	50.00	"	23 45		
Total,				\$	482.22		
IN CITY COUNCIL							

MAR 5 - 1959

APPROVED:

D. Everett Whelan
CLERK

Charles D. McBlaney

Director of Public Works

OFFICE OF THE DIRECTOR OF PUBLIC WORKS

Providence, R. I.

Cost of grading... Flower St. from Hartford Ave. to City View Parkway

.....under resolution of City Council,

passed... Jan. 3, 1958, ascertained by the Director of Public Works of the City of Providence, and submitted to the City Council of said City, in compliance with Chapter 73 of the General Laws, of 1938, for approval.

Assessor's Plat	Number Lot	PROPERTY OWNER	Frontage Lin. Ft.	Unit Cost per Lin. Ft.	AMOUNT		Date of Demand	Date of Payment
106	12	Arthur Boffi & wf. Jessie, JT. 2555 Hartford Ave. Johnston, R.I.	100.00	\$0.117	11	70		
106	13	" " " " " " " " " " " " " "	40.00	"	4	68		
			140.00	"	16	38		
106	14	Eugene G. & Rosealie Beaupre, JT. 421 Hartford Ave.	40.00	"	4	68		
106	15	Agnes Marcinko, wf. Anicet 20 Flower St.	40.00	"	4	68		
106	16	Anicet Marcinko & wf. Agnes, JT 24 Flower St.	40.00	"	4	68		
106	19	Kazimierz Zurawski 11 Matson Ave.	117.78	"	13	78		
106	3	The Housing Authority of the City of Providence, 263 Chad Brown St.	337.16	"	39	45		
IN CITY COUNCIL MAR 5 - 1959 APPROVED: <i>Deverett Whelan</i> CLERK			Total,	\$	83.65			

Charles D. McPherson
.....
Director of Public Works

OFFICE OF THE DIRECTOR OF PUBLIC WORKS

Providence, R. I.

Cost of grading.....Freedom Road from Oakwood Ave. to Hillcrest Ave.

.....under resolution of City Council,
passed.....April 5, 1957....., ascertained by the Director of Public Works of the City of
Providence, and submitted to the City Council of said City, in compliance with Chapter 73 of the
General Laws, of 1938, for approval.

Assessor's Plat	Number Lot	PROPERTY OWNER	Frontage Lin. Ft.	Unit Cost per Lin. Ft.	AMOUNT		Date of Demand	Date of Payment
94	326	Fortunato Abato & wf. Clara, JT. 55 Oakwood Ave.	80.00	\$0.359	28	72		
94	313	Lorenzo Basile & wf. Vincenza, JT. 156 Hillcrest Ave.	80.00	"	28	72		
94	329	Michael Scampoli & wf. Lillian 57 Oakwood Ave.	80.00	"	28	72		
94	310	Vincenzo Mansolillo & wf. Antonetta, JT. 164 Hillcrest Ave.	80.00	"	28	72		
IN CITY COUNCIL								
MAR 5 - 1959								
APPROVED:								
Everett Whelan								
CLERK								
Total,				\$	114.88			

Charles D. McElroy
Director of Public Works

OFFICE OF THE DIRECTOR OF PUBLIC WORKS

Providence, R. I.

Cost of grading Grimwood St. from Ophelia St. to Glenbridge Ave.

.....under resolution of City Council,

passed June 7, 1957, ascertained by the Director of Public Works of the City of Providence, and submitted to the City Council of said City, in compliance with Chapter 73 of the General Laws, of 1938, for approval.

Assessor's Plat	Number Lot	PROPERTY OWNER	Frontage Lin. Ft.	Unit Cost per Lin. Ft.	AMOUNT	Date of Demand	Date of Payment
113	209	State of Rhode Island, Dept. of Public Works, Gen'l Treasurer, State House, Prov. R.I.	45.00	\$2.091	94 10		4/27/62
113	208	" " " " " " " " " " " " " "	45.00	"	94 10		
113	207	" " " " " " " " " " " " " "	45.00	"	94 10		
113	206	" " " " " " " " " " " " " "	45.00	"	94 10		
113	202	" " " " " " " " " " " " " "	45.00	"	94 10		
113	201	" " " " " " " " " " " " " "	45.00	"	94 10		
113	152	" " " " " " " " " " " " " "	40.00	"	83 63		
113	151	" " " " " " " " " " " " " "	40.00	"	83 63		
113	137	" " " " " " " " " " " " " "	50.00	"	104 54		
113	136	" " " " " " " " " " " " " "	50.00	"	104 55		
			450.00	"	940 95		
113	308	Paul R. Bianco 684 Union Ave.	100.00	"	209 10		
113	257	State of Rhode Island, Dept. of Public Works, Gen'l Treasurer, State House Prov., R.I.	90.00	"	188 19		4/27/62
113	210	" " " " " " " " " " " " " "	90.00	"	188 19		
113	200	" " " " " " " " " " " " " "	90.00	"	188 19		
113	153	" " " " " " " " " " " " " "	80.00	"	167 28		
			350.00	"	731 85		
113	135	Archibald - City of Providence (Tax Lot)	100.00	"	209 10		
113	82	Paul R. Bianco 684 Union Ave.	100.00	"	209 10		
IN CITY COUNCIL MAR 5 - 1959 APPROVED: <i>Everett Whelan</i> CLERK							

Total, \$ 2,300.10

Charles J. McElroy
Director of Public Works

OFFICE OF THE DIRECTOR OF PUBLIC WORKS

Providence, R. I.

Cost of grading.....Harmony Drive from Chalkstone Ave. to 200ft. Southerly.....

.....under resolution of City Council,

passed.....Jan. 3, 1958....., ascertained by the Director of Public Works of the City of Providence, and submitted to the City Council of said City, in compliance with Chapter 73 of the General Laws, of 1938, for approval.

Assessor's Plat	Number Lot	PROPERTY OWNER	Frontage Lin. Ft.	Unit Cost per Lin. Ft.	AMOUNT	Date of Demand	Date of Payment
94	365	Florence Izzo, 1556 Chalkstone Ave.	85.88	\$1.303	111.90		
94	386	Thomas W. Kiernan & wf. Mary A., JT. 93 Freedom Rd.	40.00	"	52.12		
94	368	Ignazio Pellegrino & wf. Josephine, JT. 13 Harmony Dr.	40.00	"	52.12		
94	369	" " " " " " " " " " " " " " " "	34.04	"	44.35		
			74.04	"	96.47		
94	364	Palmino Basile & wife Teresa, JT. 2 Harmony Dr.	126.04	"	164.23		
94	361	Luigi Mansolillo 16 Harmony Dr.	74.04	"	96.47		
IN CITY COUNCIL MAR 5 - 1959 APPROVED: D. Everett Whelan CLERK			Total,	\$	521.19		

Charles A. McElroy
Director of Public Works

OFFICE OF THE DIRECTOR OF PUBLIC WORKS

Providence, R. I.

Cost of grading Hilarity St. from Barbara St. to Grimwood St.

.....under resolution of City Council,
passed April 5, 1957, ascertained by the Director of Public Works of the City of
Providence, and submitted to the City Council of said City, in compliance with Chapter 73 of the
General Laws, of 1938, for approval.

Assessor's Plat	Number Lot	PROPERTY OWNER	Frontage Lin. Ft.	Unit Cost per Lin. Ft.	AMOUNT	Date of Demand	Date of Payment
113	135	City of Providence, (Tax Lots)	50.00	\$0.234	11.70		
113	134	" " " " " " " " " " " "	50.00	"	11.70		
113	133	" " " " " " " " " " " "	50.00	"	11.70		
			150.00	"	35.10		
113	132	City of Providence (Tax Lots)	50.00	"	11.70		
113	131	" " " " " " " " " " " "	50.00	"	11.70		
113	130	" " " " " " " " " " " "	50.00	"	11.70		
			150.00	"	35.10		
113	129	City of Providence (Tax Lots)	50.00	"	11.70		
113	128	Angelo Mirando					
		285 Laurel Hill Ave.	50.00	"	11.70		
113	127	" " " " " " " " " " " "	50.00	"	11.70		
			100.00	"	23.40		
113	125	Americo Volpigno					
		26 Hilarity St.	100.00	"	23.40		
113	153	State of Rhode Island, Dept. of Public Works, 210 State Office Bldg., P.O. 4/27/62 Gen'l Treasurer, State House, Prov. R.I.	50.00	"	11.70		
113	154	City of Providence (Tax Lots)	50.00	"	11.70		
113	155	" " " " " " " " " " " "	50.00	"	11.70		
			100.00	"	23.40		
113	156	City of Providence (Tax Lots.)	50.00	"	11.70		
113	157	Vincenzo DeLauro					
		65 Hilarity St.	50.00	"	11.70		
113	158	" " " " " " " " " " " "	50.00	"	11.70		
113	159	" " " " " " " " " " " "	50.00	"	11.70		
113	160	" " " " " " " " " " " "	50.00	"	11.70		
			200.00	"	46.80		
113	161	Venanzio Colapreto & wf. Maria, JT.					
		65 Cumberland St.	50.00	"	11.70		
113	162	Luciano Baldini & wf. Jennie, JT.					
		56 Bowlett St.	50.00	"	11.70		
113	163	Mario Mollicone & wf. Mary, JT.					
		93 Barbara St.	50.00	"	11.70		
IN CITY COUNCIL							
MAR 5 - 1959							
APPROVED:							
<i>Deverett Whelan</i>							
CLERK							
Total,				\$	257.40		

Charles D. McHenry
.....
Director of Public Works

OFFICE OF THE DIRECTOR OF PUBLIC WORKS

Providence, R. I.

Cost of grading.....Jasper St. from Charles St. to Easterly Termination.....

.....under resolution of City Council,

passed.....Jan. 3, 1958....., ascertained by the Director of Public Works of the City of Providence, and submitted to the City Council of said City, in compliance with Chapter 73 of the General Laws, of 1938, for approval.

Sheet # 1

Assessor's Plat	Number Lot	PROPERTY OWNER	Frontage Lin. Ft.	Unit Cost per Lin. Ft.	AMOUNT	Date of Demand	Date of Payment
97	198	Anthony Coletta 92 Montgomery St. Pawt., R.I.	75.97	\$0.236	17.93		
97	203	Raffaele Rossi & wife Amalia 11 Jasper St.	40.00	"	9.44		
97	698	" " " " " " " " " "	40.00	"	9.44		
			80.00	"	18.88		
97	699	Giovanbattista Ferrucci & wf. Maria, JT 81 Hall St.	40.00	"	9.44		
97	700	Albert Pepe & wf. Josephine, JT	40.00	"	9.44		
97	701	27 Ledge St.	40.00	"	9.44		
			80.00	"	18.88		
97	702	Mario R. Cimini & wf. Norma E., JT. 29 Jasper St.	40.31	"	9.51		
97	703	" " " " " " " " " "	40.31	"	9.51		
			80.62	"	19.02		
97	704	Bruno F. Cimini & wf. Antonetta, JT. 31 Jasper St.	40.00	"	9.44		
97	705	Bruno Cimini & wf. Ethel, JT. 31 Jasper St.	40.00	"	9.44		
97	707	Martha Colilli 47 Iona St.	91.16	"	21.51		
97	200	John A. Bucci & wf. Delphine, JT. 753 Charles St.	76.52	"	18.06		
97	697	Frank A. Corrente & wf. Jennie, JT. 17 Jasper St.	40.00	"	9.44		
97	696	Antonio Matteo & Maria A. Matteo, JT 720 Charles St.	40.00	"	9.44		
97	695	Fernand Girard & wf. Nicolina, JT. 18 Jasper St.	40.00	"	9.44		
97	694	" " " " " " " " " "	40.00	"	9.44		
			80.00	"	18.88		
97	693	C. Carl DePasquale, 465 Douglas Ave.	40.00	"	9.44		
97	692	" " " " " " " " " "	40.00	"	9.44		
			80.00	"	18.88		

Amount Carried Forward - Total, \$ 199.24

IN CITY COUNCIL
MAR 5 - 1959

APPROVED:
DeWitt Whelan

Charles A. McElroy
Director of Public Works

Assessor's Plat	Number Lot	PROPERTY OWNER	Frontage Lin. Ft.	Unit Cost Per Lin. Ft.	AMOUNT	Date of Demand	Date of Payment
		Amount brought forward,		\$	199.24		
97	691	Teresa Palumbo					
		326 Hawkins St.	40.00	\$0.236	9.44		
97	690	" " " " " "	40.00	"	9.44		
			80.00	"	18.88		
97	689	William Abate & wf. Zina, Ten. by the Entirety 34 Jasper St.	40.00	"	9.44		
97	686	Martha Colilli 47 Iona St.	90.12	"	21.27		
		IN CITY COUNCIL MAR 5 - 1959					
		APPROVED: <i>Deverett Whelan</i> CLERK					
Total,				\$	248.83		

Charles J. McHenry
Director of Public Works

OFFICE OF THE DIRECTOR OF PUBLIC WORKS

Providence, R. I.

Cost of grading.....Kendall St. from Bridgham St. to Gilmore St.

.....under resolution of City Council,
passed.....Jan. 3, 1958....., ascertained by the Director of Public Works of the City of
Providence, and submitted to the City Council of said City, in compliance with Chapter 73 of the
General Laws, of 1938, for approval.

Assessor's Plat	Number Lot	PROPERTY OWNER	Frontage Lin. Ft.	Unit Cost per Lin. Ft.	AMOUNT	Date of Demand	Date of Payment
30	186	Harry Jamgochian & Charles Jamgochian 34 Gilmore St.	80.32	\$0.0186	1.49		
30	185	Ernest A. Plante & wf. Marie R, JT. 70 Bridgham St.	80.32	"	1.49		
30	199	Albert Paolino 15 Applin St. Cranston, R.I.	80.32	"	1.49		
30	187	William F. Murphy & wf. Myrtle V., JT. 72 1/2 Bridgham St.	80.32	"	1.49		
IN CITY COUNCIL MAR 5 - 1959 APPROVED: <i>Deverett Whelan</i> CLERK							
Total,				\$	5.96		

Charles A. McElroy

Director of Public Works

OFFICE OF THE DIRECTOR OF PUBLIC WORKS

Providence, R. I.

Cost of grading.....Linden Drive from Cole Ave. to Its Easterly Termination.....

.....under resolution of City Council,

passed.....May 2, 1958....., ascertained by the Director of Public Works of the City of Providence, and submitted to the City Council of said City, in compliance with Chapter 73 of the General Laws, of 1938, for approval.

Assessor's Plat	Number Lot	PROPERTY OWNER	Frontage Lin. Ft.	Unit Cost per Lin. Ft.	AMOUNT	Date of Demand	Date of Payment
93	323	Chelsea Corporation 315 Hosp. Trust Bldg.	90.657	\$0.35	31.73		
93	319	" " " " " " "	88.609	"	31.01		
93	318	" " " " " " "	92.281	"	32.30		
93	317	" " " " " " "	86.690	"	30.34		
			358.237	"	125.38		
93	316	Cecelia S. Nulman 761 Blackstone Blvd.	100.000	"	35.00		
93	324	Louis J. Sofro & wf. Madeline Tenant by Entirety, 1/4 East Ave. Pawt., R.I.	94.236	"	32.98		
93	325	Chelsea Corporation 315 Hosp. Trust Bldg.	83.42	"	29.20		
93	326	Ira Neimark & wf. Jacqueline M., JT's 23 1/2 Eighth St.	100.00	"	35.00		
IN CITY COUNCIL MAR 5 - 1959 APPROVED: <i>D. Everett Whelan</i> CLERK							
Total,				\$	257.56		

Charles D. McElroy
Director of Public Works

OFFICE OF THE DIRECTOR OF PUBLIC WORKS

Providence, R. I.

Cost of grading... Maynard St. from Brush Hill Rd. to Hunnewell Ave.

.....under resolution of City Council,

passed April 5, 1957, ascertained by the Director of Public Works of the City of Providence, and submitted to the City Council of said City, in compliance with Chapter 73 of the General Laws, of 1938, for approval.

Assessor's Plat	Number Lot	PROPERTY OWNER	Frontage Lin. Ft.	Unit Cost per Lin. Ft.	AMOUNT		Date of Demand	Date of Payment
95	432	Alfred DiBiasio 61 Brush Hill Rd.	80.00	\$0.766	61.28			
95	406	Edward A. DiNardi 177 Hanover St.	80.00	"	61.28			
95	433	Geneuffa DiBiasio 61 Brush Hill Rd.	80.00	"	61.28			
95	405	Thomas J. Hanna & wf. Ruth M., JT. 66 Hunnewell Ave.	80.00	"	61.28			
IN CITY COUNCIL MAR 5 - 1959 APPROVED: <i>Verrett Wheeler</i> CLERK								
Total,				\$	245.12			

Charles A. McElroy

Director of Public Works

OFFICE OF THE DIRECTOR OF PUBLIC WORKS

Providence, R. I.

Cost of grading Medway St. from Butler Ave. to point 480ft. Easterly

.....under resolution of City Council,

passed Jan. 3, 1958, ascertained by the Director of Public Works of the City of Providence, and submitted to the City Council of said City, in compliance with Chapter 73 of the General Laws, of 1938, for approval.

Assessor's Plat	Number Lot	PROPERTY OWNER	Frontage Lin. Ft.	Unit Cost per Lin. Ft.	AMOUNT	Date of Demand	Date of Payment
15	360	Bethany Home of R. I. 111 So. Angell St.	100.90	\$0.081	8.17		
15	188	Elizabeth R. Brown c/o Henry W. Cooke Co. R. I. Hosp. Tr. Bldg.	40.00	"	3.24		
15	185	Donald A. MacIntosh & wf. Doris W. JT 232 Medway St.	40.00	"	3.24		
15	186	Doris B. F. Barber 228 Medway St.	60.00	"	4.86		
15	339	Henry L. Foley & wf. Virginia M., JT 224 Medway St.	45.00	"	3.65		
15	338	Kaprielian & wf. Elizabeth, JT 216 Medway St.	80.00	"	6.48		
15	335	Constance H. Kuhl & Amey K. MacKinney Warwick Neck, R.I.	80.00	"	6.48		
15	291	Dorothy H. W. Hunt wife, S. Foster 233 Medway St.	78.50	"	6.36		
15	290	" " " " " " " " " " " "	100.00	"	8.10		
			178.50	"	14.46		
15	287	Lessler Associates, Inc. 211 Union St.	150.00	"	12.15		
15	312	" " " " " " " " " "	50.00	"	4.05		
			200.00	"	16.20		
15	314	Margaret G. Taylor, Jr. 188 Butler Ave.	70.00	"	5.67		
IN CITY COUNCIL MAR 5 - 1959 APPROVED: <i>Everett Helan</i> CLERK							
Total,				\$	72.45		

Charles A. McEvoy

Director of Public Works

OFFICE OF THE DIRECTOR OF PUBLIC WORKS

Providence, R. I.

Cost of grading... Nellie St. from Smithfield Ave. to Argol St.

.....under resolution of City Council,

passed April 5, 1957, ascertained by the Director of Public Works of the City of Providence, and submitted to the City Council of said City, in compliance with Chapter 73 of the General Laws, of 1938, for approval.

Assessor's Plat	Number Lot	PROPERTY OWNER	Frontage Lin. Ft.	Unit Cost per Lin. Ft.	AMOUNT	Date of Demand	Date of Payment
77	365	Bernardino Iannitti & wf. Carmela, JT 95 Argol St.	276.00	\$0.118	32 57		
77	359	Christine Caramante, wife Daniel 36 Nellie St.	40.00	"	4.72		
77	357	" " " " " " " " " " " "	80.00	"	9.44		
			120.00	"	14.16		
77	356	Frank W. Coppola & wf. Evelyn L., JT 129 Silver Spring St.	40.00	"	4.72		
77	355	" " " " " " " " " " " "	40.00	"	4.72		
77	354	" " " " " " " " " " " "	40.00	"	4.72		
77	353	" " " " " " " " " " " "	40.00	"	4.72		
			160.00	"	18.88		
77	352	Carinine Montanari & wf. Pasqualina, JT 43 Job St.	40.00	"	4.72		
77	351	Rosa Suter, widow Emil 422 Smithfield Ave.	135.13	"	15.95		
77	367	Bernard Mignacco & wf. Serafina, JT. 44 Lonsdale Ave. Pawt., R.I.	40.00	"	4.72		
77	368	" " " " " " " " " " " "	40.00	"	4.72		
			80.00	"	9.44		
77	374	Amelia DeAngelis, Bernard Mignacco, & wf. Serafina, JT. 151 Grove St.	40.00	"	4.72		
77	375	" " " " " " " " " " " "	40.00	"	4.72		
			80.00	"	9.44		
77	376	Peter DeBlasio & wf. Yolanda, JT 51 Nellie St.	60.00	"	7.08		
77	384	" " " " " " " " " " " "	60.00	"	7.08		
			120.00	"	14.16		
77	385	Nicandro Atella & wf. Bessie, JT. 39 Nellie St.	40.00	"	4.72		
77	789	Barmal Realty Corporation 27 Dryden Lane	341.70	"	40.32		
IN CITY COUNCIL MAR 5 - 1959							
APPROVED: <i>W. Everett Leland</i> CLERK							
Total,				\$	164.36		

Charles G. McElroy
.....
Director of Public Works

OFFICE OF THE DIRECTOR OF PUBLIC WORKS

Providence, R. I.

Cost of grading.....Newbury St. from Langdon St. to Easterly Line of Stanhope St.....

.....under resolution of City Council,

passed.....Jan 3., 1958....., ascertained by the Director of Public Works of the City of Providence, and submitted to the City Council of said City, in compliance with Chapter 73 of the General Laws, of 1938, for approval.

Assessor's Plat	Number Lot	PROPERTY OWNER	Frontage Lin. Ft.	Unit Cost per Lin. Ft.	AMOUNT	Date of Demand	Date of Payment
97	162	The Narragansett Electric Co. 15 Westminster St.	160.00	\$0.226	36 16		
97	157	Ronato Cafaro & wf. Concetta A., JT 16 Newbury St.	62.25	"	14 07		
97	155	Sylvia Bagalia wife Andrew 150 Langdon St.	102.97	"	23 27		
97	147	Rocco M. Marcaccio & wf. Alma G., JT. 33 Newbury St,	40.00	"	9 04		
97	134	Vito A. Marcaccio & wf. Margaret, JT. 38 Newbury St.	40.00	"	9 04		
97	133	The Narragansett Electric Co. 15 Westminster St.	120.00	"	27 12		
97	152	Frederick D. Hamilton & wf. Irene B., JT 150 Langdon St.	46.10	"	10 42		
97	154	Ernest Bourbonnais & wf. Lucy, JT. 154 Langdon St.	102.03	"	23 06		
IN CITY COUNCIL MAR 5 - 1959 APPROVED: <i>D. Everett Whelan</i> CLERK							
Total,				\$	152.18		

Charles D. McPherson
Director of Public Works

OFFICE OF THE DIRECTOR OF PUBLIC WORKS

Providence, R. I.

Cost of grading.....Paul St. from Charles St. to Westerly Line of Opper St.

.....under resolution of City Council,

passed.....April 5, 1957....., ascertained by the Director of Public Works of the City of Providence, and submitted to the City Council of said City, in compliance with Chapter 73 of the General Laws, of 1938, for approval.

Assessor's Plat	Number Lot	PROPERTY OWNER	Frontage Lin. Ft.	Unit Cost per Lin. Ft.	AMOUNT	Date of Demand	Date of Payment
98	275	Angelo DeCristofaro & wf. Orsola, JT 64 Paul St.	80.00	\$1.311	104 88		
98	276	" " " " " " " " " " " " " " " "	120.00	"	157 32		
			200.00	"	262 20		
98	277	Howard L. Jamison & wf. Dorothy R., JT 42 Paul St.	40.00	"	52 44		
98	278	" " " " " " " " " " " " " " " "	40.00	"	52 44		
			80.00	"	104 88		
98	279	Maria Votta, 34 Aventine Ave.	40.00	"	52 44		
98	280	Giuliva Deacutis 40 Paul St.	40.00	"	52 44		
98	340	Joseph Zinno, 664 Charles St.	80.00	"	104 88		
98	339	Giulia Zinno, 664 Charles St.	80.00	"	104 88		
98	317	Giovanni, Josephine & Antonio Neri, Albina Mangone, Eugenia Tomasoni, & Lena Pearson 497 Branch Ave.	80.00	"	104 88		
98	316	" " " " " " " " " " " " " " " "	80.00	"	104 88		
			160.00	"	209 76		
IN CITY COUNCIL							
MAR 5 - 1959							
APPROVED:							
<i>Deserett Whelan</i>							
CLERK							
Total,					\$	891.48	

Charles E. McElroy
Director of Public Works

OFFICE OF THE DIRECTOR OF PUBLIC WORKS

Providence, R. I.

Cost of grading....Ridge St. from Grove St. to Tobey St.

.....under resolution of City Council,

passed.....May 2, 1958....., ascertained by the Director of Public Works of the City of Providence, and submitted to the City Council of said City, in compliance with Chapter 73 of the General Laws, of 1938, for approval.

Assessor's Plat	Number Lot	PROPERTY OWNER	Frontage Lin. Ft.	Unit Cost per Lin. Ft.	AMOUNT	Date of Demand	Date of Payment
33	403	Frank Gambuto & wf. Josephine, JT. 973 Chalkstone Ave.	37.69	\$0.076	2.86		
33	402	Benedetto Viti & wf. Raffaella, JT. 153 Ridge St.	40.00	"	3.04		
33	401	" " " " " " " " " " " "	40.00	"	3.04		
			80.00	"	6.08		
33	400	Rosa Coppa Est. 155 Ridge St.	40.00	"	3.04		
33	399	" " " " " "	40.00	"	3.04		
			80.00	"	6.08		
33	398	Basilio DiStefano & wf. Anna, JT. 61 Webb St.	50.00	"	3.80		
33	397	" " " " " " " " " " " "	50.00	"	3.80		
			100.00	"	7.60		
33	394	Exchange Novelty, Inc. 175 W. Exchange St.	100.00	"	7.60		
33	381	Stephen G. Jakubowicz & wf. Josephine L., & Louis M. Zampini & wf. Emily A.D. 191 Academy Ave.	353.64	"	26.88		
IN CITY COUNCIL MAR 5 - 1959 APPROVED: <i>Deverett Whelan</i> CLERK							
Total,				\$	57.10		

Charles J. McPherson

Director of Public Works

OFFICE OF THE DIRECTOR OF PUBLIC WORKS

Providence, R. I.

Cost of grading..... Sharon St. from Eaton St. to Range St'y Line of April Court.....

.....under resolution of City Council,

passed..... Jan. 3, 1958....., ascertained by the Director of Public Works of the City of Providence, and submitted to the City Council of said City, in compliance with Chapter 73 of the General Laws, of 1938, for approval.

Assessor's Plat	Number Lot	PROPERTY OWNER	Frontage Lin. Ft.	Unit Cost per Lin. Ft.	AMOUNT	Date of Demand	Date of Payment
85	294	John A. Vitullo & wf. Antonette, JT 8 1/4 Fountain St.	81.90	\$0.36	29.48		
85	292	" " " " " " " " " " " "	40.05	"	14.42		
			<u>121.95</u>	"	<u>43.90</u>		
85	291	Minnie Lund widow Samuel 273 Jastram St.	40.04	"	14.41		
85	290	" " " " " " " " " " " "	40.05	"	14.42		
			<u>80.09</u>	"	<u>28.83</u>		
85	289	Samuel Lund Estate & widow Minnie 273 Jastram St.	40.04	"	14.41		
85	288	" " " " " " " " " " " "	40.05	"	14.42		
			<u>80.09</u>	"	<u>28.83</u>		
85	287	Yvonne J. Sundgran 257 Jastram St.	35.21	"	12.68		
81	8	Prescott A. Whitman 1/2 & Prescott A. Whitman & wf. Marilla B., Jt. Ten 1/2 416 Eaton St.	171.58	"	61.77		
81	458	James Hoopis & wf. Jennie, JT. 1 1/4 April Court	80.00	"	28.80		
IN CITY COUNCIL MAR 5 - 1959 APPROVED: <i>Beverette Helander</i> CLERK							

Total, \$ 204.81

Charles D. MacFarland

Director of Public Works

OFFICE OF THE DIRECTOR OF PUBLIC WORKS

Providence, R. I.

Cost of grading.....Sunbury St. from River Ave. to Range Southerly Line of Farmer St.

.....under resolution of City Council,

passed.....March 11, 1957....., ascertained by the Director of Public Works of the City of Providence, and submitted to the City Council of said City, in compliance with Chapter 73 of the General Laws, of 1938, for approval.

Assessor's Plat	Number Lot	PROPERTY OWNER	Frontage Lin. Ft.	Unit Cost per Lin. Ft.	AMOUNT	Date of Demand	Date of Payment
123	115	John P. Mele & wf. Susie, JT. 102 Unit St.	40.09	\$1.199	48 07		
123	116	" " " " " " " " " "	40.00	"	47 96		
			80.09	"	96 03		
123	117	Eleanor DeCoteau 343 Fruit Hill Ave. No. Prov., R.I.	40.00	"	47 96		
123	137	John J. Hennessey 866 Douglas Ave.	40.18	"	48 18		
123	136	Lorenzo G. Colaluca & wf. Jennie P., JT 155 Sunbury St.	40.00	"	47 96		
123	120	Lorenzo G. Colaluca 155 Sunbury St.	40.00	"	47 96		
123	121	Nicola Piti & wf. Cologera, JT. 880 Douglas Ave.	40.00	"	47 96		
123	407	Francesca Marsello widow Felix 18 Lawnacre Dr., Cranston, R.I.	4.52	"	5.42		
123	409	Piore Lepore Co., Inc. 43 Turner St.	88.71	"	106 36		
123	410	Amico Truppa & wf. Emma, JT. 98 Wainwright St.	23.36	"	28 01		
123	459	Charles E. Lazarski & wf. Eileen D., JT 288 Nelson St.	104.70	"	125 54		
123	163	" " " " " " " " " "	45.49	"	54.54		
			150.19	"	180.08		
<div>IN CITY COUNCIL MAR 5 - 1959 APPROVED: <i>D. Everett Whelan</i> CLERK</div>							
Total,			\$	655.92			

Charles E. Lazarski
 Director of Public Works

OFFICE OF THE DIRECTOR OF PUBLIC WORKS

Providence, R. I.

Cost of grading.....Vincent St. from Huxley Ave. to Its Westerly Termination.....

.....under resolution of City Council,

passed.....June 7, 1957....., ascertained by the Director of Public Works of the City of Providence, and submitted to the City Council of said City, in compliance with Chapter 73 of the General Laws, of 1938, for approval.

Assessor's Plat	Number Lot	PROPERTY OWNER	Frontage Lin. Ft.	Unit Cost per Lin. Ft.	AMOUNT	Date of Demand	Date of Payment
120	413	Katherine M. Keeley 86 Huxley Ave.	95.00	\$0.513	48.74		
120	414	" " " " " " "	40.00	"	20.52		
			135.00	"	69.26		
120	415	Enrico Riccitelli & wf. Livia, JT. 20 Vincent St.	85.28	"	43.75		
120	417	Joseph A. Czyzowski & wf. Pauline D. JT. 11 Vincent St.	124.86	"	64.05		
120	420	Golde Rose Kopech 101 Radcliffe Ave.	95.00	"	48.74		
IN CITY COUNCIL MAR 5 - 1959 APPROVED: <i>Deverett Whelan</i> CLERK			Total,	\$	225.80		

Charles G. McElroy

Director of Public Works