

THE CITY OF PROVIDENCE
STATE OF RHODE ISLAND AND PROVIDENCE PLANTATIONS

RESOLUTION OF THE CITY COUNCIL

No. 83

Approved March 1, 1980

RESOLVED, That the State Department of Coastal Resources Management Council and the Director of Natural Resources investigate the illegal dumping at the South End of the Municipal Wharf to a point West along the rear of the former Shipyard Drive-In Theater.

IN CITY COUNCIL
FEB 21 1980

READ AND PASSED

Ralph Fargnoli
James M. Madonia CLERK

APPROVED
Vincent A. Cianci
MAYOR

MAR 1 1980

March 5, 1980

Department of Environmental
Management
W. Edward Wood, Director
85 Park Street
Providence, Rhode Island 02903

Dear Mr. Wood,

Enclosed is copy of Resolution No. 83, as presented
to the City Council on February 21, 1980, by Councilman
William J. Moise.

Very truly yours,

Rose M. Mendonca,
City Clerk.

RMM/jma

March 6, 1980

Coastal Resources Division
James T. Beattie, Chief
83 Park Street
Providence, RI 02903


Dear Mr. Beattie,

Enclosed is copy of Resolution No. 83, as presented to the City Council on February 21, 1980, by Councilman William J. Moise.

Very truly yours,

Rose M. Mendonca,
City Clerk.

RMM/jma



STATE OF RHODE ISLAND AND PROVIDENCE PLANTATIONS

Department of Environmental Management
DIVISION OF COASTAL RESOURCES
83 Park Street
Providence, R. I. 02903

March 21, 1980

Honorable Rose M. Mendoca
City Clerk
City Hall
Providence, RI 02903

RE: City Council Resolution No. 83

Dear Ms. Mendonca:

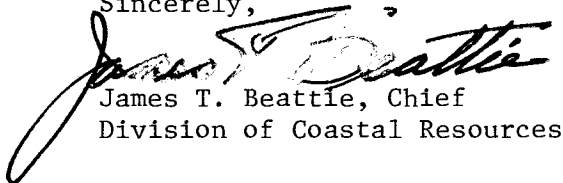
In response to your letter to myself and Mr. W. Edward Wood, Director of the Department of Environmental Management, regarding the alledged illegal dumping at the south end of the Municipal Wharf in the Fields Point Area; please be advised that this Division is presently processing an application to the Coastal Resources Management Council by the City of Providence to maintain this filled area in its present condition.

Enclosed for your review are copies of the Notice of this application sent to all interested parties soliciting their comments.

I will keep you advised of the progress of this application, and will notify you of any public hearings that may be held on the City's proposal.

Thank you for bringing your concern in this matter to my attention, and if you need additional information, please feel free to contact me at 277-2476.

Sincerely,



James T. Beattie, Chief
Division of Coastal Resources

JTB/lmc

Enclosure

cc: W. Edward Wood

State of Rhode Island and Providence Plantations

COASTAL RESOURCES MANAGEMENT COUNCIL

Room 508, Veterans Memorial Building
83 Park Street, Providence, R. I. 02903

DATE: March 14, 1980

NOTICE

FILE NO: 80-3-8

This office has under consideration the application of

CITY OF PROVIDENCE
DEPARTMENT OF PUBLIC WORKS
700 ALLENS AVENUE
PROVIDENCE, RI 02905

for a State of Rhode Island assent to

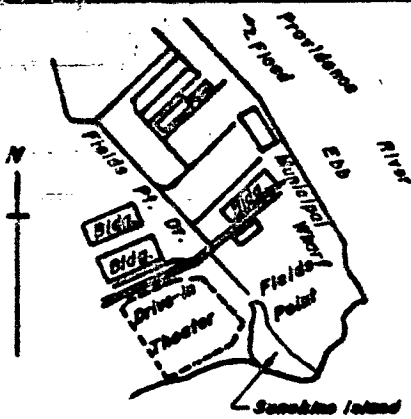
maintain a previously filled area of Fields Point, Providence, Rhode Island in its present, filled condition.

Waterway Providence River

City/~~TOWN~~ Providence, Rhode Island

Plans of the proposed work may be seen at this office and at the Clerk's office, City of Providence.

You are advised that if you have good reason to enter protests against the proposed work it is your privilege to do so. It is expected that objectors will review the application and plans thoroughly, visit site of proposed work if necessary, to familiarize themselves with the conditions and cite what law or laws, if any, would in their opinion be violated by the work proposed. If you desire to submit a protest statement, to receive consideration, it should be in writing and be received at this office on or before April 14, 1980.



U.S.C. & G. Series V 818
Location Map Scale = 1" = 2000'
0 2000 Ft.

Cross-Hatched Area
Showing Placement of
Fill at Fields Point.

297

Fields Point Area

288

City of Providence

Debris

Debris

Debris

Mean High Water

296

City of Prov.

257

Approx. Shore Line
May, 1972

Dotted Line Indicates
Sunshine Island

JAMES F. LEMBO

No.



2449

REGISTERED
PROFESSIONAL ENGINEER

Plat 56 - Lot 257 (Owners)

Frank C. Pettis
Portia Pettis Brown
Robert Pettis
J. Frederick Murphy Esq.

Note:

Reference Plane M.H.W.=0.00

Scale: 1" = 200'

