

RESOLUTION OF THE CITY COUNCIL

No. 380

Approved July 3, 1958

Resolved,

That

the following named person, firm or corporation is hereby granted permission to erect, alter or use a building or structure at the location named herein for the sale of petroleum, kerosene, gasoline, coal oil and their products, compounds and components as described and shown in and on the application therefor and accompanying plat, all on file in the office of the Inspector of Buildings subject to the conditions that said person, firm or corporation shall not violate any of the laws of the State of Rhode Island or any of the Ordinances of the City of Providence relative to the erection, use or occupation of said structure and that said person, firm or corporation shall not allow petroleum, kerosene, gasoline, coal oil or their products, compounds or components, to be conveyed over or across any sidewalk by means of any pipe or hose, and upon such special conditions as are hereby enumerated, viz:

Ward 12: Cartier Bros., 163 Smith Street, Plat 3, Lot 457, remove 1-2000 and 2-1000 gallon storage tanks and install 2-4000 gallon storage tanks making a total of 12,950 gallons total capacity on the premises.

The erection or location of any buildings or structures not shown on the original plat on file with the Inspector of Buildings or any change in the location of buildings or structures from that shown on said plat shall be deemed a violation of this permit.

IN CITY COUNCIL

JUL 3 - 1958

READ and PASSED

William A. Gray
ACTING President
Deborah A. Melan
Clerk

APPROVED

JUL 3 1958

Walter H. Reynolds
MAYOR

RESOLUTION
OF THE
CITY COUNCIL

APPLICATION FOR PERMIT FOR GASOLINE STATION

Providence, May 15 1953

To the Director of the Department of Building Inspection:

The undersigned hereby applies for permission to erect gasoline station specified as follows:

1. Building District 2 Ward 12
2. Street Location High Street
3. Plat 3 Lot 407
4. Owner Carroll Bros
5. Number of Pumps 3 (New Station)
6. Number of Buildings 1
7. Number of Curb Cuts 2 Width 22' 0"
8. Drawings Accompanying Application 5
9. Number of Pumps Now on Premises 3
10. Number of Additional Pumps 1 Total on Lot 3
11. Capacity of Tanks (Existing) 8000 gal (3-2000, And 2-1000 gal Tanks)
12. Capacity of Additional Tanks 2-4000 gal Tanks
13. Total Capacity on Lot 12,900 gal. FUEL PROVIDED
14. Is Gasoline or Oil to Be Sold? Yes
15. Zoning District C-78
16. Estimated Cost \$1000.00

Approved:

John D. Quinn
Commissioner of Public Safety

Approved:

John H. Caudh
Traffic Engineer

Approved:

J. E. Meade
Dep. Director of Public Works

Approved:

Director of the Department of Building Inspection

(RELOCATE PUMP ISLAND)
REMOVE 1-2000 gal TANK AND
2-1000 gal TANK (4000 gal)
AND REPLACE WITH 2-4000 gal.
PLUS EXISTING 1-500 gal. FUEL OIL
" 1-400 gal. WASTE OIL

REMARKS

List of additional coal oils, compounds and components to be stored and sold.

Product	Quantity	Pumps Used

INSPECTED & APPROVED
BUREAU OF FIRE PREVENTION

CHIEF

Carroll Bros. Inc
Owner's Name

275 Crown St. Prov. R.I.
Address

The Times Co. 1116 Eddy St. Prov. R.I.
Agent's Name

1116 Eddy St. Prov. R.I.
Agent's Address

571-1740
Telephone Number

FILED

JUN 17 4 47 PM '58

CITY CLERK'S OFFICE
PROVIDENCE, R. I.

June 22 1958
Committee on Licenses

City Hall
Providence R.I.
Attention L. Everett Whelan
Clerk

This is Abby C. Hull and
Katherine W. Hull 48 Sackett Street
Providence 7 R.I.


We will not be able to be
at the meeting June 25 1958 for
a permission to erect two storage
tanks at 163 Smith St

We do not approve and say

no.

Respectfully
(Miss) Abby C. Hull
(Miss) Katherine W. Hull

From
A. L. Hull
48 Sackett St
Providence 7 R.I. V.



Committee on Licenses
City Hall,
Providence 7

Attention
R. Everett Whelan Clerk R. I.

Names & addresses of property owners in 150'-0" radius of

Lot No. 457. Plat No. 3.

163 Smith Street.

PIAT NO. 3.

Lots No. 456, 393.	J. F. Higgins Company, Inc.	15 Jefferson St.
Lot No. 430.	Arthur J. Lawton & wf. Bernice.	25 Jefferson St.
Lot No. 450.	Alexina Cartier.	20 Jefferson St.
Lot No. 453.	Grace E. Robbins & Henry E. Sweet.	32 Jefferson St.
Lot No. 451.	Joseph F. Branch	163 Smith St.
Lot No. 454.	T. Fox, Anna G. Fox, & Eleanor M. Fox.	157 Smith St.
Lot No. 455.	Marie A. Rosen	117 Woodbine St.
Lot No. 457.	Cartier Bros.	275 Canal St.
Lot No. 395.	Elizabeth, Ellen & Gertrude D. Martin Estate, Catherine F, Sara M, Alice E, Agnes G & Edward F. Martin.	17 Jefferson St.
Lot No. 449.	Mary E. Burke.	16 Jefferson St.
Lots No. 458, & 460.	Lennie C. Mellon.	138 Whitmarsh St.
Lot No. 481.	Abby C. Hull & Katherine D. Hull.	48 Sackett St.

PIAT NO. 4.

Lots No. 131, & 132.	Cartier Bros. Inc.	275 Canal St.
Lot No. 134.	Charles A. Quinn & wife Katherine E.	186 Smith St.
Lot No. 137.	Milton Levin & wf. Rose E.	160 Smith St.
Lot No. 138.	Thomas A. Egan & wf. Charlotte E.	135 Ardmore Ave.
Lot No. 140.	Esso Std. Oil Co.	135 Clarendon St. Boston, Mass.

Councilmen Boyle & Gray

Names & Addresses of Property Owners in 150'-0" radius of

Lot No. 457, Plat No. 3.

163 Smith Street.

(Continued)

- 2 -.

PLAT NO. 68.

Lot No. 713.	Celia Regine	37 Trinity Parkway.
Lot No. 714.	Vincent Ghilonic & wf. Lillian, Jr. Ten.	183 Smith Street.
Lot No. 715.	Nellie I. Walden, Louise Healy, and Warren S. Walden.	181 Smith St.
Lot No. 716.	Marie B.L. Santilli & wf. Camillo, c/o Capt. Alcide Santilli,	21 Liberty Street.
Lot No. 717.	Marion R. Kenney.	15 Liberty St.
Lot No. 339.	Giovannina Borgia	448 Branch Avenue.
Lot No. 719.	Anita G. Gibree	36 Exchange St.
Lot No. 718.	Grace E. Robbins.	Rt. 1, Salisbury, Md.
Lot No. 347.	J. F. Higgins Company, Inc.	15 Jefferson St.

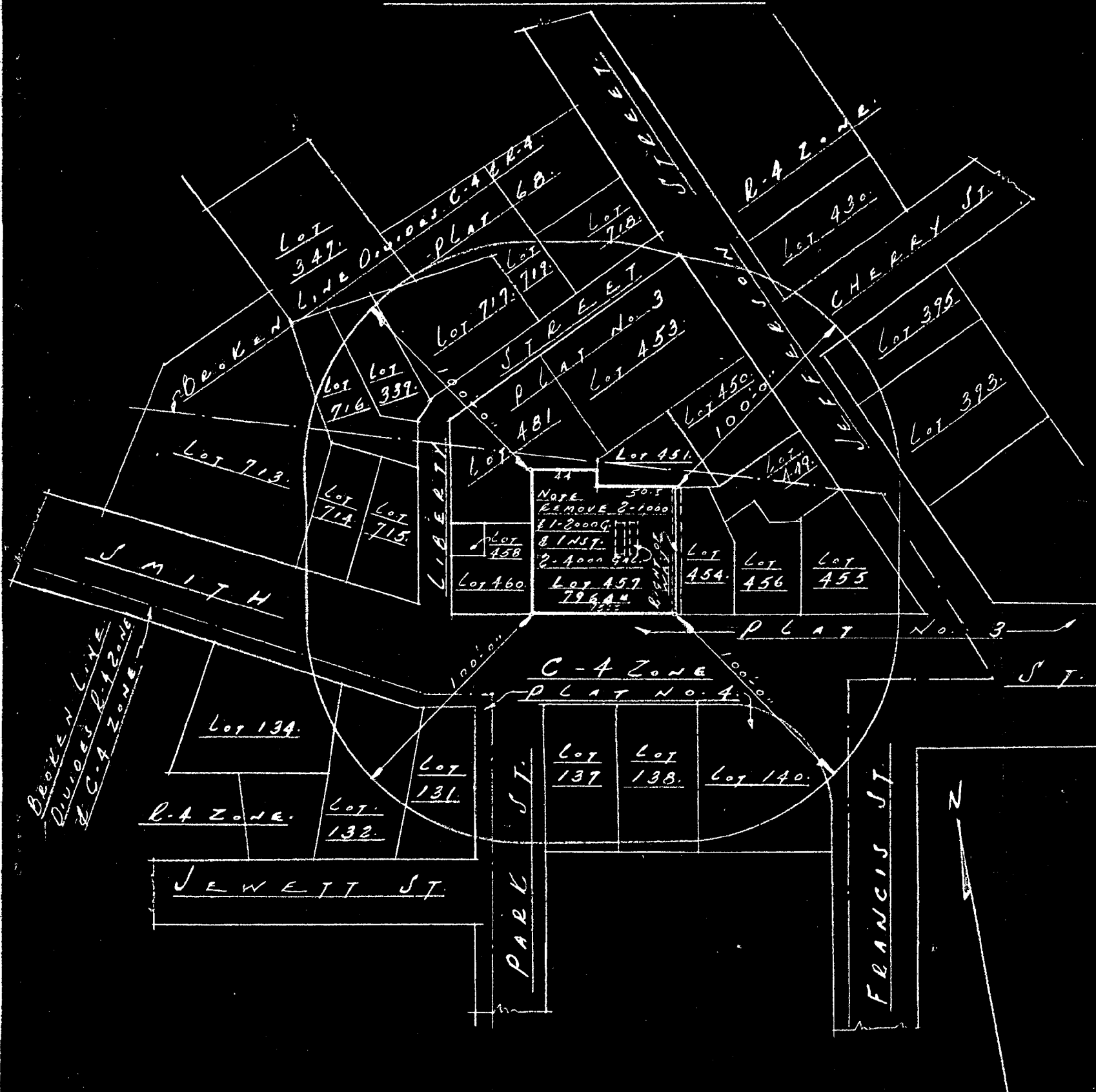
150:00 RADIUS PLAN

OF

Lot No. 457 Plat 3.

163 SMITH STREET

$\int \subset \wedge \ell \in 1'' = 80' - 0''$



THE CITY OF PROVIDENCE
STATE OF RHODE ISLAND AND PROVIDENCE PLANTATIONS

RESOLUTION OF THE CITY COUNCIL

No. 381

Approved July 3, 1958

Resolved,

That

the following named person, firm or corporation is hereby granted permission to erect, alter or use a building or structure at the location named herein for the sale of petroleum, kerosene, gasoline, coal oil and their products, compounds and components as described and shown in and on the application therefor and accompanying plat, all on file in the office of the Inspector of Buildings subject to the conditions that said person, firm or corporation shall not violate any of the laws of the State of Rhode Island or any of the Ordinances of the City of Providence relative to the erection, use or occupation of said structure and that said person, firm or corporation shall not allow petroleum, kerosene, gasoline, coal oil or their products, compounds or components, to be conveyed over or across any sidewalk by means of any pipe or hose, and upon such special conditions as are hereby enumerated, viz:

Ward 12. Socony Mobil Oil Co., Inc., 383 Canal Street, Plat 3, Lot 253. Three 5,000 Gallon Tanks, removing Three 1,500 and One 2,000 Gallon Tanks, making a total Storage Capacity of 15,000 Gallons upon the premises.

The erection or location of any buildings or structures not shown on the original plat on file with the Inspector of Buildings or any change in the location of buildings or structures from that shown on said plat shall be deemed a violation of this permit.

IN CITY COUNCIL

JUL 3 - 1958

READ and PASSED

William A. Gray
ACTING President
Dorothy A. Chelan
Clerk

APPROVED

JUL 3 1958

Nathan A. Reynolds
MAYOR

RESOLUTION
OF THE
CITY COUNCIL

Providence, May 1, 1950.

1. Lot. 1st. Building District 12th. Ward

2. Street Location 383 Canal Street, Providence, R.I.

3. Plat. 3 Lot. 253

4. Owner Socoany Mobile Oil Co. Inc.

5. Number of Pumps (New Station)

6. Number of Buildings one existing

7. Number of Curb Cuts 3 existing. Width 1 - 35'-0" exist., 1- 45'-0" exist., 1- 40'-0" exist.

8. Drawings Accompanying Application 5

9. Number of Pumps Now on Premises 6

10. Number of Additional Pumps none Total on Lot. 6

11. Capacity of Tanks (Existing) All existing tanks to be removed as follows: 3-1500 Gal., 1- 2000 Gal. Tanks. Total tanks removed 6500 Gal.

12. Capacity of Additional Tanks 3 - 5000 Gallon Tanks (New)

13. Total Capacity on Lot 15,000 Gal.

14. Is Gasoline or Oil to Be Sold? Gas.

15. Zoning District 11-1

16. Estimated Cost \$2500

~~Commissioner of Public Safety~~

Approved:

Traffic Engineer

Approved:

Dep. Director of Public Works

Approved:

Director of the Department of Building Inspection

INSPECTED & APPROVED
BUREAU OF FIRE PREVENTION

CHIEF

<i>Product</i>	<i>Quantity</i>	<i>Pumps Used</i>
----------------	-----------------	-------------------

Owner's Name

Address

Agent's Name

Agent's Address

Telephone Number

Names and addresses of property owners in 150'-0" radius of

Lot No. 253 - Plat No. 3.

383 Canal Street, Prov.

PLAT NO. 3.

Lot No. 67, 259, 260, 292.	Young Brothers Mattress Co. Inc. 25 Charles Street.
Lot No. 253.	Socony Mobile Oil Co. Inc. P.O. Box 1502, Providence, R.I.
Lot No. 257.	Anna M. Marcello. 183 Heather Street, Cranston, R.I.
Lot No. 256.	Samuel A. & Leonard A. Feiner 9 Smith Street.
Lot No. 255.	Abraham Katznelson. 768 Broad St. Centrall Falls, R.I.
Lot No. 231.	Bessie Cohen - widow Morris. 108 Doyle Avenue.
Lot No. 225.	Sam Kornstein (Taxed Samuel Kornstein) 66 Main St., Woonsocket, R.I.
Lot No. 489.	Samuel H. Orenstein. 2 Overhill Road.

PLAT NO. 10.

Lot No. 1.	Harry Lyon & Co. Inc. 367 Canal Street.
Lot No. 2.	Thomas B. Gray 400 New Meadow Road, Barrington, R.I.
Lots No. 125, 127, 128.	The Cathedral Corp. of the Diocese of R.I. 25 Fenner Street.
Lot No. 126.	Leo H. Rosen & Albert Rosen. 128 Woodbine Street.

Cornelmen Bayle & Gray

3 - 5000 ft

*15000 on all
12th wave*

THE CITY OF PROVIDENCE
STATE OF RHODE ISLAND AND PROVIDENCE PLANTATIONS

RESOLUTION OF THE CITY COUNCIL

No. 382

Approved July 3, 1958

Resolved,

That the following named person, firm or corporation is hereby granted permission to erect, alter or use a building or structure at the location named herein for the sale of petroleum, kerosene, gasoline, coal oil and their products, compounds and components as described and shown in and on the application therefor and accompanying plat, all on file in the office of the Inspector of Buildings subject to the conditions that said person, firm or corporation shall not violate any of the laws of the State of Rhode Island or any of the Ordinances of the City of Providence relative to the erection, use or occupation of said structure and that said person, firm or corporation shall not allow petroleum, kerosene, gasoline, coal oil or their products, compounds or components, to be conveyed over or across any sidewalk by means of any pipe or hose, and upon such special conditions as are hereby enumerated, viz:

Ward 12. Socony Mobil Oil Co., Inc., 60 Rathbone Street, Flat 27, Lot 83. One 5,000-Gallon Tank additional,,making a total Storage Capacity of 9,000 Gallons upon the premises.

The erection or location of any buildings or structures not shown on the original plat on file with the Inspector of Buildings or any change in the location of buildings or structures from that shown on said plat shall be deemed a violation of this permit.

IN CITY COUNCIL

JUL 3 - 1958

READ and PASSED

William A. Gray
ACTING President
Deserett Helen
Clerk

APPROVED

JUL 3 1958

Matthew Reynolds
MAYOR

RESOLUTION
OF THE
CITY COUNCIL

APPLICATION FOR PERMIT

Providence;

To the Director of the Department of Building Inspection:

The undersigned hereby applies for permission to erect gasoline station specified as follows:

1. _____ Building District _____ Ward _____
2. Street Location _____
3. Plat _____ Lot _____
4. Owner _____
5. Number of Pumps _____ (New Station) _____
6. Number of Buildings _____
7. Number of Curb Cuts _____ Width _____
8. Drawings Accompanying Application _____
9. Number of Pumps Now on Premises _____
10. Number of Additional Pumps _____ Total on Lot _____
11. Capacity of Tanks (Existing) _____
12. Capacity of Additional Tanks _____
13. Total Capacity on Lot _____
14. Is Gasoline or Oil to Be Sold? _____
15. Zoning District _____
16. Estimated Cost _____

Approved:

Commissioner of Public Safety

Approved:

Traffic Engineer

Approved:

Director of Public Works

Approved:

Director of the Department of Building Inspection

REMARKS

List of additional coal oils, compounds and components to be stored and sold.

Product

Quantity

Pumps Used

Owner's Name

Address

Agent's Name

Agent's Address

Telephone Number _____

INSPECTED & APPROVED
BUREAU OF FIRE PREVENTION

CHIEF

Names & Addresses of Property Owners in 150'-0" radius of

Lot. No. 83. Plat No. 27.

60 Rathbone Street, Prov.

PLAT NO. 27.

Lots No. 51, 81, 86, 74, 83, 87 & Parts of Lot 87.

The Governor Dyer Co-Operative Market, Inc.
46 Rathbone Street.

Lot No. 78.

Lucio D'Arezzo & wf. Giuseppina, Jt. Ten.
45 Rathbone Street.

Lot No. 77.

Frank Dino & Giovannina Dino,
1401 N.W. 116 Terrace,
Miami 38, Florida.

Lot No. 84.

Gaspee Realty Co. Inc.
47 Rathbun St.

Lots No. 95, & 90.

Arthur Matile. 40 Farm Street.

PLAT NO. 66.

Lot No. 1.

U. S. of America.

*United States District Atty
Federal Building
Providence, R.I.*

Counsellman Boyl & Gray

Names & Addresses of Property Owners in 150'-0" radius of

Lot. No. 83. Plat No. 27.

60 Rathbone Street, Prov.

PLAT NO. 27.

Lots No. 51, 81, 86, 74, 83, 87 & Parts of Lot 87.

The Governor Dyer Co-Operative Market, Inc.
46 Rathbone Street.

Lot No. 78.

Lucio D'Arezzo & wf. Giuseppina, Jt. Ten.
45 Rathbone Street.

Lot No. 77.

Frank Dino & Giovannina Dino,
1401 N.W. 116 Terrace,
Miami 38, Florida.

Lot No. 84.

Gaspee Realty Co. Inc.
47 Rathbun St.

Lots No. 95, & 90.

Arthur Matile. 40 Farm Street.

PLAT NO. 66.

Lot No. 1.

U. S. of America.

Names & Addresses of Property Owners in 150'-0" radius of

Lot. No. 83. Plat No. 27.

60 Rathbone Street, Prov.

PLAT NO. 27.

Lots No. 51, 81, 86, 74, 83, 87 & Parts of Lot 87.

The Governor Dyer Co-Operative Market, Inc.
46 Rathbone Street.

Lot No. 78.

Lucio D'Arezzo & wf. Giuseppina, Jt. Ten.
45 Rathbone Street.

Lot No. 77.

Frank Dino & Giovannina Dino,
1401 N.W. 116 Terrace,
Miami 38, Florida.

Lot No. 84.

Gaspae Realty Co. Inc.
47 Rathbun St.

Lots No. 95, & 90.

Arthur Matile. 40 Farm Street.

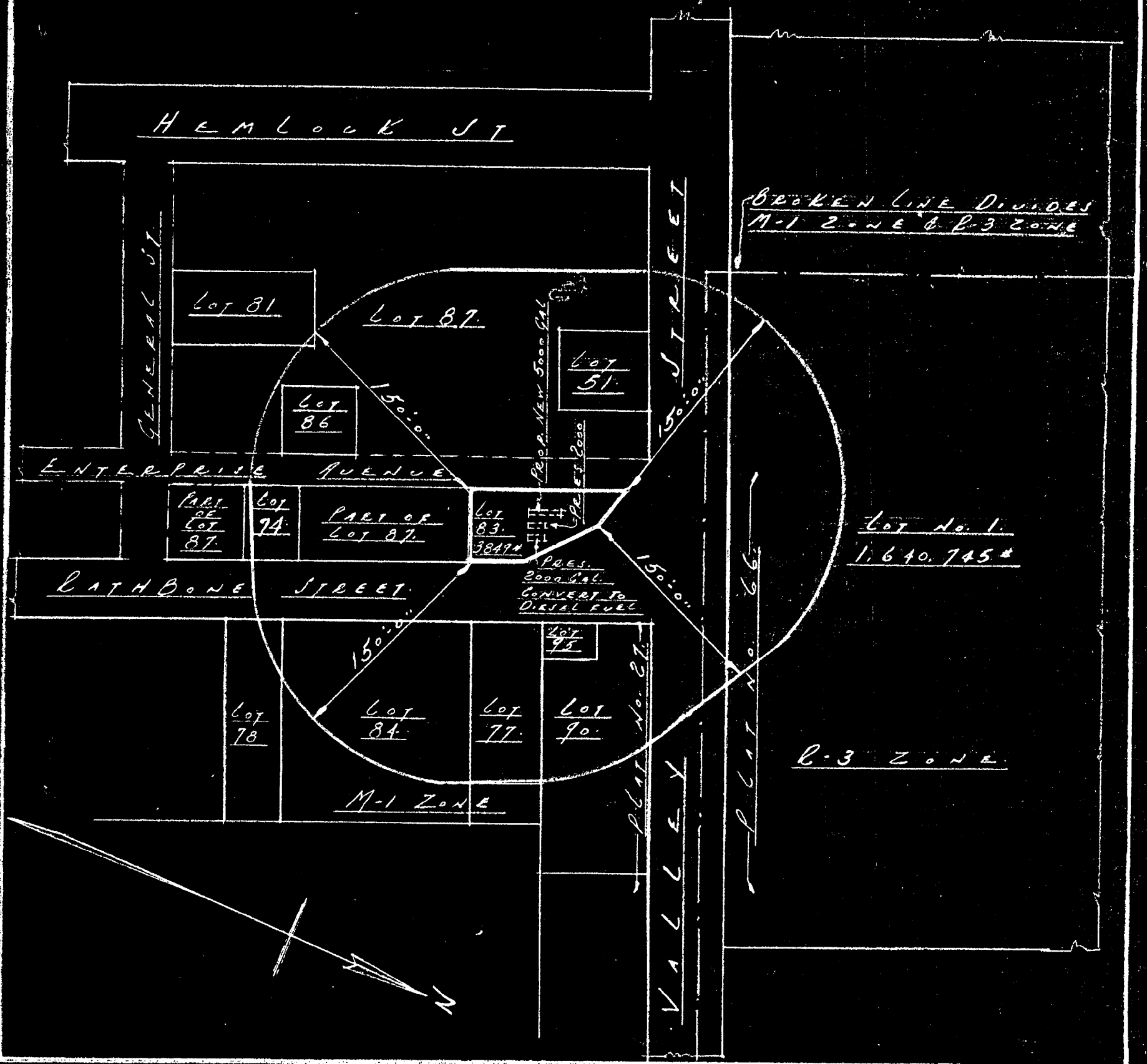
PLAT NO. 66.

Lot No. 1.

U. S. of America.

150'-0" RADIUS PLAN

OF
LOT 83 PLAT 27.
60 RATHBONE STREET
SCALE 1"=80'-0"



RESOLUTION OF THE CITY COUNCIL

No. 383

Approved July 3, 1958

Resolved,

That

the following named person, firm or corporation is hereby granted permission to erect, alter or use a building or structure at the location named herein for the sale of petroleum, kerosene, gasoline, coal oil and their products, compounds and components as described and shown in and on the application therefor and accompanying plat, all on file in the office of the Inspector of Buildings subject to the conditions that said person, firm or corporation shall not violate any of the laws of the State of Rhode Island or any of the Ordinances of the City of Providence relative to the erection, use or occupation of said structure and that said person, firm or corporation shall not allow petroleum, kerosene, gasoline, coal oil or their products, compounds or components, to be conveyed over or across any sidewalk by means of any pipe or hose, and upon such special conditions as are hereby enumerated, viz:

Ward 13: Zelia Mauro, 313-315 Cranston Street, Plat 32, Lot 209 remove 2-2000, 1-1000 and 4-200 gallon storage tanks and install 2-3000, 1-5000 and 2-500 gallon storage tanks making a total of 12,000 gallons total capacity on the premises.

The erection or location of any buildings or structures not shown on the original plat on file with the Inspector of Buildings or any change in the location of buildings or structures from that shown on said plat shall be deemed a violation of this permit.

IN CITY COUNCIL

JUL 3 - 1958

READ and PASSED

William A. Gray
ACTING President
Everett A. Hill
Clerk

APPROVED

JUL 3 1958

Matt Reynolds
MAYOR

RESOLUTION
OF THE
CITY COUNCIL.

APPLICATION FOR PERMIT FOR GASOLINE STATION

Providence, March 26, 1958.

To the Director of the Department of Building Inspection:

The undersigned hereby applies for permission to erect gasoline station specified as follows:

1. 2nd, Building District 13th. Ward
2. Street Location 313-315 Cranston Street,
3. Plat 32 Lot 209
4. Owner Zollu Mauro
5. Number of Pumps..... (New Station)
6. Number of Buildings..... 1
7. Number of Curb Cuts..... 3 Width 1-20' (new), 1-25' (existing), 1-12' (existing)
8. Drawings Accompanying Application..... 5
9. Number of Pumps Now on Premises..... 2
10. Number of Additional Pumps..... 2 Total on Lot..... 4
11. Capacity of Tanks (Existing) 2-2000 gal., 1-200 gal., 1-1000 gal. Total 5000 gal. to be removed.
12. Capacity of Additional Tanks..... 12,000 as follows: (1-3000 gal., 1-3000), (1-5000 gal) (2-500 gal)
13. Total Capacity on Lot..... 12,000
14. Is Gasoline or Oil to Be Sold?..... Gas
15. Zoning District..... C-2 Zone
16. Estimated Cost..... 10,000

Approved:

John D. Driscoll
Commissioner of Public Safety

Approved:

Roger F. Chaudhry
Traffic Engineer

Approved:

J. E. Meade
Dep. Director of Public Works

Approved:

Director of the Department of Building Inspection

REMARKS

List of additional coal oils, compounds and components to be stored and sold.

Product	Quantity	Pumps Used
---------	----------	------------

Socomey Mobil Oil Co. Inc.
Owner's Name

Box 1502, Providence R.I.
Address

J. E. Ackroyd
Agent's Name

267 Rochambeau Ave. Prov. R.I.
Agent's Address

2E4-2900 - DE 1-4651
Telephone Number

REFER TO ZONING BOARD OF
REVIEW RES NO. 2033. DATED
MAY 6, 1958
INSPECTED & APPROVED
BUREAU OF FIRE PREVENTION

Leo Lerman
CHIEF

FILED

MAY 29 1 07 PM '58

CITY CLERK'S OFFICE
PROVIDENCE, R.I.



COPY

CITY OF PROVIDENCE, RHODE ISLAND

ZONING BOARD OF REVIEW

112 UNION STREET

May 7, 1958

RESOLUTION NO. 2033

Mrs. Zelia Mauro
200 Governor Street
Providence, Rhode Island

Dear Madam:

At a meeting of the Zoning Board of Review held on Tuesday, May 6, 1958, the following resolution was adopted:

WHEREAS, Zelia Mauro, owner of Lot 209 on Assessor's Plat 32 on the northeasterly corner of Cranston and Dexter Streets (313-315 Cranston Street) in a Commercial C-2 Zone, on March 26, 1958, filed an application for permission to erect a one story masonry addition 13' x 23' to the present gasoline service station and to increase the underground petroleum storage facilities from 5,800 gallons to 12,000 gallons, and

WHEREAS, a public hearing was held on this application by the Zoning Board of Review at its meeting held on Tuesday, May 6, 1958, after public notice as provided by the Zoning Ordinance,

RESOLVED: That the Zoning Board of Review does hereby make a variation of Section 23-3-A under the Zoning Ordinance and does hereby grant the application of Zelia Mauro in accordance with the amended plans and plot plan filed with said Board. A copy of said amended plans and plot plan are hereby made a part of this resolution and filed with the Director of the Department of Building Inspection.

By Order of the Zoning Board of Review.

Anthony Viola

ANTHONY VIOLA
CHAIRMAN

ATTENTION: SECTION 92 A UNDER THE ZONING ORDINANCE REQUIRES THAT YOU APPLY TO THE DIRECTOR OF THE DEPARTMENT OF BUILDING INSPECTION FOR A PERMIT WITHIN SIX MONTHS FROM THE DATE OF THE ADOPTION OF THIS RESOLUTION. UNLESS YOU COMPLY WITH SAID REQUIREMENT, THIS RESOLUTION WILL BECOME INVALID.

JGG
CC: City Clerk

Names & Addresses of Property Owners in 150'-0" radius of

Lot 209, Plat No. 32.

313 Cranston Street

Copy

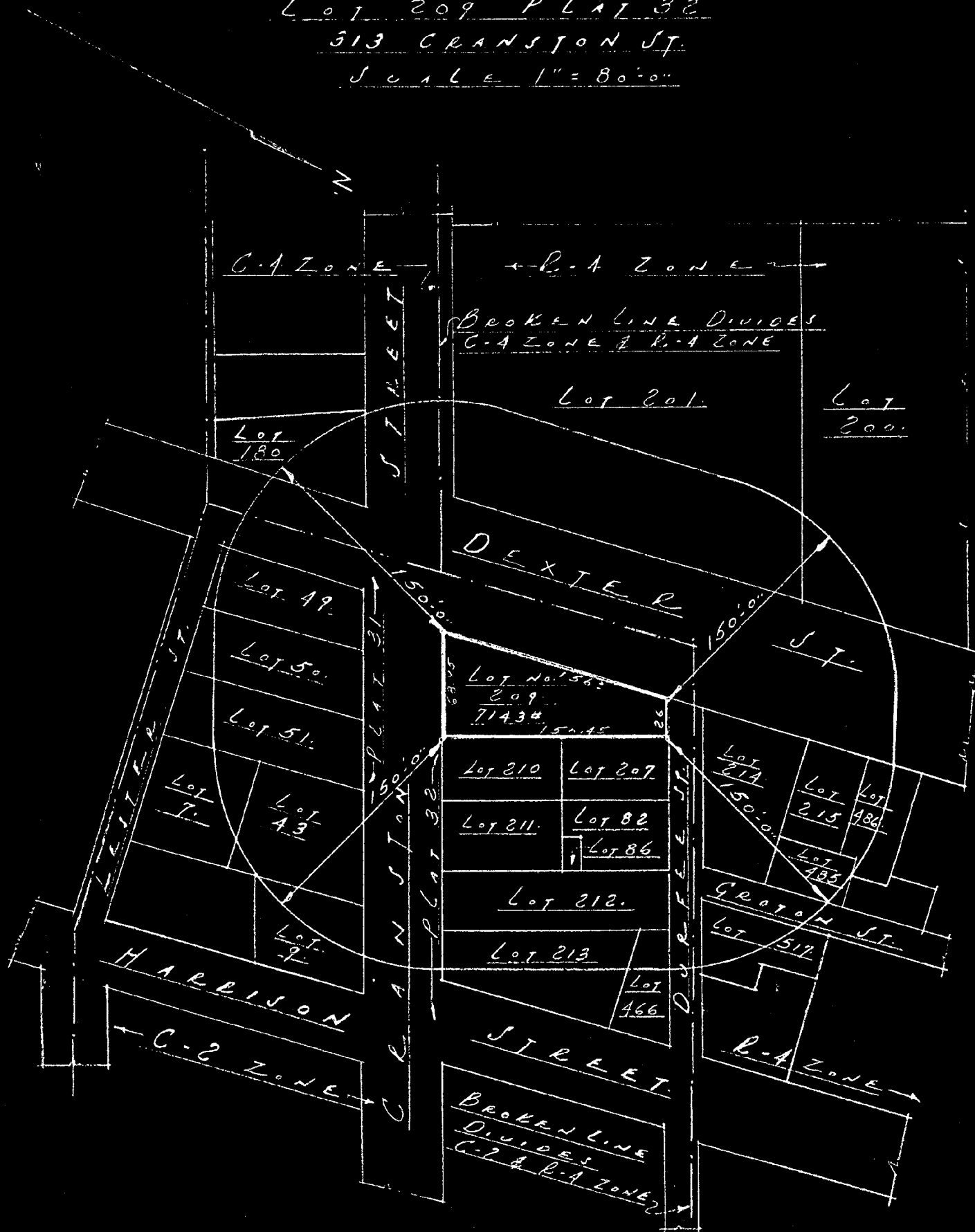
PLAT 32.

Lot No. 517.	Virginio DiFusco	11 Lawn Street.
Lots No. 200, 212.	City of Providence	City Hall, Providence, R.I.
Lots No. 82, & 86.	John L. Worley & wife Cecile H.	663 Union Street, New Bedford, Mass.
Lot No. 207.	Fred Beliveau 1/2 in fee & 1/2 for life.	62 Durfee Street.
Lot No. 201.	State of Rhode Island	State House, Prov. R.I.
Lot No. 209.	Zelia Mauro	200 Governor Street.
Lot No. 210.	Francis A. Holland & Katherine V. Holland.	311 Cranston Street.
Lot No. 211.	Dolorina Testa, widow Pasquale V.	71 America Street.
Lots No. 213 & 466.	Albert L. Pistocco & Alfred J. Pistacco.	291 Cranston Street.
Lot No. 214.	Dexter F. N. Cheever & wf. M. Charlotte.	110 Dexter Street.
Lot No. 215.	Alexina Desmarais	108 Dexter Street.
Lot No. 485.	Sarkis Nahabedian & wf. Anna Zuvart Nahabedian, Jt. Ten.	50 Groton Street.
Lot No. 486.	Leona M. Thompson & Camille LaPlante.	106 Dexter Street.

PLAT 31.

Lots No. 7 & 43.	Joseph C. Melchiori & wife Madeline E.	61 Alvin Street.
Lot No. 9.	John Russo	290 Cranston Street.
Lots No. 49, & 50.	Giovannina Repa	53 Rins Street.
Lot No. 51.	Mary Danielian	310 Cranston Street.
Lot No. 180.	Providence Lumber Co.	361 Charles Street.

150'-0" RADIUS PLAN
OF
LOT 209 PLAT 32
313 CRANSTON ST.
SCALE 1" = 80'-0"



PETITION TO THE CITY COUNCIL

383-A

TO THE HONORABLE CITY COUNCIL OF THE CITY OF PROVIDENCE:

The undersigned owners of the adjoining land hereby respectfully petition your honorable body to cause
a main drain or common sewer to be built in York street
from North Main street, to Steele street.

Benjamin E. Cocozza 215 Central Ave., North Prov.
owner of property at 45 Steele St.
Yplanda M. Cocozza Same

IN CITY COUNCIL

JUL 3 - 1958

READ: and denied

Deverett W. Salas CLERK

FILED

MAY 29 9 55 AM '58

CITY CLERK'S OFFICE
PROVIDENCE, R. I.

IN CITY
COUNCIL

JUN 5 - 1958

FIRST READING
REFERRED TO COMMITTEE ON
WORKS

THE WAREHOUSE CLERK

*Mr. Laufferman
very request*

The City of Providence — Legislative Department

CITY CLERK'S OFFICE—OFFICIAL MEMORANDUM

Providence, R. I., June 6, 1958

TO: Deputy Director of Public Works

SUBJECT: Sewer - York Street

CONSIDERED BY: Committee on Public Works

ACTION TAKEN: VOTED: To refer attached petition for study, report
and recommendation.

Deborah A. Smith
City Clerk

THE CITY OF PROVIDENCE

CITY SERGEANT'S OFFICE

THIS IS TO CERTIFY, That I have caused the notice, of which a true copy is hereto annexed, to be served upon the following named persons, by handing to each of said persons, or by leaving at thier last and usual place of abode in this State a true copy of said notice, to wit:— YORK STREET, from its easterly termination to North Main Street.

main drain or common sewer to be constructed.

Plat 5

<u>Lot</u>	<u>Name</u>	<u>Address</u>
311	Hattie Allen	21 Woodbine Street
22	Barmal Realty Corporation	27 Dryden Lane
20	Nathan Cohen & wf. Sarah & Samuel Cohen.	24 Evergreen Street
312	Mary Duggan, widow Patrick Jr.	29 Woodbine Street
313	"	"
14	Patrick J. Falvey & wf. Helen	58 Evergreen Street
19	Helen Formisano	39 Evergreen Street
21	Samuel A. Kaplan & wf. Sadie B.	67 Thackeray Street
107	Anne Kushner & Ethel Walsh trs. u/w Samuel Horowitz.	15 Forest Street
17	Mary A. Murray & John	34 Evergreen Street
18	John H. Murray & wf. Mary	"
449	Louisa Nalband	15 Woodbine Street
466	-Rudolph B. Rose	16 York Street
467	Granville S. Standish Estate	220 India Street
269	William R. Smith - Thomas A Leech - Florence Smith & Helen L. Faulkner	395 Doric Ave., Cranston, R. I.
16	City of Providence	
448	"	

Harry Ackerman
Dep't City Sergeant

THE CITY OF PROVIDENCE
STATE OF RHODE ISLAND AND PROVIDENCE PLANTATIONS

RESOLUTION OF THE CITY COUNCIL

No.

Approved

Resolved,

That the Director of Public Works be
and he is hereby directed to cause a main drain or common
sewer to be constructed in York Street from its easterly
termination to North Main Street.

RESOLUTION
OF THE
CITY COUNCIL