

# RESOLUTION OF THE CITY COUNCIL

No. 266

*Approved* May 23, 1996

WHEREAS, S. Sue Aramian and Martha Aramian are joint owners of property located at the corner of Douglas Avenue and Chalkstone Avenue in the City of Providence, State of Rhode Island, on the easterly portion of Lot 54 on Assessor's Plat 68 and described in the attached Exhibit known as the Armenian Heritage Park; and

WHEREAS, said park was built entirely with private monies through the efforts of Martha Aramian and her family in order to honor the families of Armenian descent who settled in Smith Hill; and

WHEREAS, they are desirous of transferring said property to the City of Providence in order that it may be enjoyed by the people of the City of Providence as the Armenian Heritage Park.

NOW, THEREFORE, BE IT RESOLVED, that His Honor, the Mayor is hereby authorized to execute any and all documentation relative to the transfer of said parcel from the joint owners to the City of Providence for the sum of ONE (\$1.00) DOLLAR.

IN CITY  
COUNCIL

MAY 16 1996

FINAL READING

READ AND PASSED

*Evelyn V. Fargnoli*  
PRESIDENT  
*Jean M. Dragone*  
CLERK

APPROVED

MAY 23 1996

*Vincent A. Cianci*  
MAYOR

**CITY OF PROVIDENCE**  
STATE OF RHODE ISLAND AND PROVIDENCE PLANTATIONS

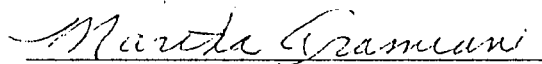
**PETITION TO THE CITY COUNCIL**

TO THE HONORABLE CITY COUNCIL OF THE CITY OF PROVIDENCE:

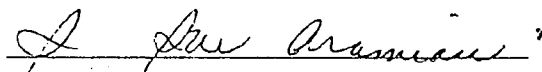
*The undersigned respectfully petitions your honorable body*

WHEREAS, S. Sue Aramian and Martha Aramian, joint owners of that parcel of property, further described in Exhibit "A" which is attached to this Petition and incorporated by reference thereto; whereas, said property, located at the corner of Douglas Avenue and Chalkstone Avenue in the City and County of Providence, State of Rhode Island, now has upon it an Armenian Heritage Park; whereas, said park was built entirely with private moneys through the efforts of Martha Aramian and family; whereas, the Aramian family is desirous of transferring said property from their name to the Department of Public Parks in the City of Providence,

WHEREFORE, Your Petitioners, S. Sue Aramian and Martha Aramian, do request the permission of this City Council to allow the Department of Public Parks in the City of Providence to acquire the property as outlined in Exhibit "A", which is attached to this Petition and further outlined in the Engineering Survey which is Exhibit "B" and which is attached to this Petition and incorporated by reference thereto, and further, that the transfer of said property include a restriction in the Deed that this property will always be maintained and preserved for its present use and, if abandoned in its present use, it will be relocated at the expense of the City to another location in the Smith Hill Area of the City of Providence, and further, that no new names will be added and none of the cobblestones will be removed upon which names of Armenian families whose heritage is in the Smith Hill Area of the City of Providence will be disturbed in the present or in the future.



Martha Aramian



S. Sue Aramian

EASTERLY PORTION OF  
LOT 54 ON A.P. 68  
DOUGLAS AND CHALKSTONE AVENUE  
PROVIDENCE, RHODE ISLAND  
LOUIS CALCAGNI, JR., P.L.S.  
DECEMBER 13, 1995

That certain tract or parcel of land situated at the intersection of Douglas and Chalkstone Avenues in the City of Providence, county of Providence, State of Rhode Island being bounded and described as follows:

Beginning at a point of tangency in the northerly line of Chalkstone Avenue (40 feet wide) at the southwesterly end of the curved intersection of Chalkstone Avenue and Douglas Avenue which point is 327.85 feet easterly from the intersection of the northerly line of Chalkstone Avenue and the easterly line of Crimea Street;

Thence running North  $80^{\circ}-14'-40''$  West bounding southerly on Chalkstone Avenue 21.65 feet to a point at the southeasterly corner of land now or formerly of Martha Aramian;

Thence turning and running North  $22^{\circ}-18'-18''$  East bounded northwesterly on said Aramian land a distance of 44.07 feet to a corner and Douglas Avenue;

Thence turning and running S  $43^{\circ}-00'-00''$  East bounded northeasterly on said Douglas Avenue a distance of 26.57 feet to a point of curvature;

Thence curving to the right in the arc of a circle having a radius of 15.00 feet, subtended by a central angle of  $140^{\circ}-45'-48''$  an arc distance of 37.37 feet to the point and place of beginning.

Said parcel of land contains 359.723 square feet of land more or less.

JE

25' 0"

VE CURB

ASPH. DRIVEWAY

REMOVE EXISTING DRIVEWAY & INSTALL NEW ASPH. DRIVEWAY

184' 00"

PUMP ISLAND AND DRIVE SLAB  
MAIN. EXISTING PRODUCT DISPENSERS  
MODIFIED FOR VEEBORG ROOF SELF-  
IE SYSTEM. INSTALL NEW PUBLIC  
ACCESS SPEAKER ON EXISTING ISLAND  
T POLE.

UG SELF SEED/IF ISLAND

CANOPY

EXISTING  
SECTION  
EXISTING

RICAL  
UG # B956AB0

Lot No.  
10A

EXISTING  
CONCRETE  
ISLAND

EXISTING  
CURB

22-18-18-22

APC = 37' 35" 1/2  
359 SF

44' 9 3/4"

22' 8 3/4"

REMOVE EXISTING DRIVEWAY & INSTALL NEW ASPH. DRIVEWAY

EXISTING # 46 APC  
SIGNAL LIGHTS POLE  
W/ROTARY # 2-44  
PCE 1000

ZONING

184' 00" 1/2 ASPH. DRIVEWAY

184' 00"

NANCY L. DERRIG  
SUPERINTENDENT OF PARKS



VINCENT A. CIANCI, JR.  
MAYOR

Department of Public Parks  
*"Building Pride In Providence"*

December 15, 1995

Ms. Martha Aramian  
19 August Street  
Providence, RI 02908

Dear Ms. Aramian:

This will serve as verification that on April 11, 1995 at a meeting of the Board of Park Commissioners permission was granted to allow the construction of a monument at Chalkstone and Douglas Avenues. This monument to be funded by Martha Aramian required prior design approval by the Providence Parks Department.

It was further agreed that upon completion of the construction of the monument, the parcel upon which it was located would be transferred to the jurisdiction of the Parks Department.

Please contact me if you have any additional questions.

Sincerely yours,

A handwritten signature in cursive script, reading "Nancy Derrig", with a long horizontal flourish extending to the right.

NANCY L. DERRIG  
Superintendent of Parks

NLD:cc

## PETITION TO THE CITY COUNCIL


TO THE HONORABLE CITY COUNCIL OF THE CITY OF PROVIDENCE:


*The undersigned respectfully petitions your honorable body*

CITY OF PROVIDENCE  
STATE OF RHODE ISLAND AND PROVIDENCE PLANTATIONS

WHEREAS, S. Sue Aramian and Martha Aramian, joint owners of that parcel of property, further described in Exhibit "A" which is attached to this Petition and incorporated by reference thereto; whereas, said property, located at the corner of Douglas Avenue and Chalkstone Avenue in the City and County of Providence, State of Rhode Island, now has upon it an Armenian Heritage Park; whereas, said park was built entirely with private moneys through the efforts of Martha Aramian and family; whereas, the Aramian family is desirous of transferring said property from their name to the Department of Public Parks in the City of Providence,

WHEREFORE, Your Petitioners, S. Sue Aramian and Martha Aramian, do request the permission of this City Council to allow the Department of Public Parks in the City of Providence to acquire the property as outlined in Exhibit "A", which is attached to this Petition and further outlined in the Engineering Survey which is Exhibit "B" and which is attached to this Petition and incorporated by reference thereto, and further, that the transfer of said property include a restriction in the Deed that this property will always be maintained and preserved for its present use and, if abandoned in its present use, it will be relocated at the expense of the City to another location in the Smith Hill Area of the City of Providence, and further, that no new names will be added and none of the cobblestones will be removed upon which names of Armenian families whose heritage is in the Smith Hill Area of the City of Providence will be disturbed in the present or in the future.

  
Martha Aramian

  
S. Sue Aramian

APR 18 1986  
CITY COLLEGE  
FIRST READING  
REFERRED TO COMMITTEE ON  
CITY PROPERTY  
Laila P. Hernandez

**THE COMMITTEE ON  
CITY PROPERTY  
Approved Passage of  
The Wildlife Protection  
Belt**

**EASTERLY PORTION OF  
LOT 54 ON A.P. 68  
DOUGLAS AND CHALKSTONE AVENUE  
PROVIDENCE, RHODE ISLAND  
LOUIS CALCAGNI, JR., P.L.S.  
DECEMBER 13, 1995**

That certain tract or parcel of land situated at the intersection of Douglas and Chalkstone Avenues in the City of Providence, county of Providence, State of Rhode Island being bounded and described as follows:

Beginning at a point of tangency in the northerly line of Chalkstone Avenue (40 feet wide) at the southwesterly end of the curved intersection of Chalkstone Avenue and Douglas Avenue which point is 327.85 feet easterly from the intersection of the northerly line of Chalkstone Avenue and the easterly line of Crimea Street;

Thence running North  $80^{\circ}-14'-40''$  West bounding southerly on Chalkstone Avenue 21.65 feet to a point at the southeasterly corner of land now or formerly of Martha Aramian;

Thence turning and running North  $22^{\circ}-18'-18''$  East bounded northwesterly on said Aramian land a distance of 44.07 feet to a corner and Douglas Avenue;

Thence turning and running S  $43^{\circ}-00'-00''$  East bounded northeasterly on said Douglas Avenue a distance of 26.57 feet to a point of curvature;

Thence curving to the right in the arc of a circle having a radius of 15.00 feet, subtended by a central angle of  $140^{\circ}-45'-48''$  an arc distance of 37.37 feet to the point and place of beginning.

Said parcel of land contains 359.723 square feet of land more or less.



JE

25.10'

EXIST. CURB

ASPH. APPROACH

REMOVE EXISTING SIDEWALK & INSTALL NEW ASPH. SIDEWALK

184.00'

PUMP ISLAND AND DRIVE SUBPASES  
MAIN. EXISTING PRODUCT DISPENSES  
MODIFIED FOR VEEBRO POOL SELF-  
JE SYSTEM. INSTALL NEW PUBLIC  
RESS SPEAKER ON EXISTING ISLAND  
T POLE.

1/8 SELF SEED/F ISLAND

CANOPY

EXISTING SECTION

EXISTING

Lot No. 104

EXISTING ASPH.

EXISTING CONCRETE

EXIST. CURB

RE=15.00'  
APC=37.30'

22-18-180

359 ST. 2

22-18-180

22-18-180

22-18-180

EXISTING #46 ARCO  
SIGN. ON 15' POLE  
HYDROTATIK # 2-44  
REIGR. 2000

ZONING

184.20'

REMOVE EXISTING SIDEWALK

INSTALL NEW ASPH. SIDEWALK

EXIST. ISLAND

NANCY L. DERRIG  
SUPERINTENDENT OF PARKS



VINCENT A. CIANCI, JR.  
MAYOR

**Department of Public Parks**  
*"Building Pride In Providence"*

December 15, 1995

Ms. Martha Aramian  
19 August Street  
Providence, RI 02908

Dear Ms. Aramian:

This will serve as verification that on April 11, 1995 at a meeting of the Board of Park Commissioners permission was granted to allow the construction of a monument at Chalkstone and Douglas Avenues. This monument to be funded by Martha Aramian required prior design approval by the Providence Parks Department.

It was further agreed that upon completion of the construction of the monument, the parcel upon which it was located would be transferred to the jurisdiction of the Parks Department.

Please contact me if you have any additional questions.

Sincerely yours,

A handwritten signature in cursive script, appearing to read "Nancy L. Derrig".

NANCY L. DERRIG  
Superintendent of Parks

NLD:cc

CITY OF PROVIDENCE  
STATE OF RHODE ISLAND AND PROVIDENCE PLANTATIONS

*Fagnoli*

PETITION TO THE CITY COUNCIL

TO THE HONORABLE CITY COUNCIL OF THE CITY OF PROVIDENCE:

*The undersigned respectfully petitions your honorable body*

WHEREAS, S. Sue Aramian and Martha Aramian, joint owners of that parcel of property, further described in Exhibit "A" which is attached to this Petition and incorporated by reference thereto; whereas, said property, located at the corner of Douglas Avenue and Chalkstone Avenue in the City and County of Providence, State of Rhode Island, now has upon it an Armenian Heritage Park; whereas, said park was built entirely with private monies through the efforts of Martha Aramian and family; whereas, the Aramian family is desirous of transferring said property from their name to the Department of Public Parks in the City of Providence.

WHEREFORE, your Petitioners, S. Sue Aramian and Martha Aramian, do request the permission of this City Council to allow the Department of Public Parks in the City of Providence to acquire the property as outlined in Exhibit "A", which is attached to this Petition and further outlined in the Engineering Survey which is Exhibit "B" and which is attached to this Petition and incorporated by reference thereto, and, further, that the transfer of said property include a restriction in the Deed that this property will always be maintained and preserved for its present use and, if abandoned in its present use, it will be relocated at the expense of the City to another location in the Smith Hill area of the City of Providence, and, further, that no new names will be added and none of cobblestones will be removed upon which names of Armenian families whose heritage is in the Smith Hill area the City of Providence will be disturbed in the present or in the future.


## PETITION TO THE CITY COUNCIL

TO THE HONORABLE CITY COUNCIL OF THE CITY OF PROVIDENCE:


*The undersigned respectfully petitions your honorable body*

WHEREAS, S. Sue Aramian and Martha Aramian, joint owners of that parcel of property, further described in Exhibit "A" which is attached to this Petition and incorporated by reference thereto; whereas, said property, located at the corner of Douglas Avenue and Chalkstone Avenue in the City and County of Providence, State of Rhode Island, now has upon it an Armenian Heritage Park; whereas, said park was built entirely with private moneys through the efforts of Martha Aramian and family; whereas, the Aramian family is desirous of transferring said property from their name to the Department of Public Parks in the City of Providence,

WHEREFORE, Your Petitioners, S. Sue Aramian and Martha Aramian, do request the permission of this City Council to allow the Department of Public Parks in the City of Providence to acquire the property as outlined in Exhibit "A", which is attached to this Petition and further outlined in the Engineering Survey which is Exhibit "B" and which is attached to this Petition and incorporated by reference thereto, and further, that the transfer of said property include a restriction in the Deed that this property will always be maintained and preserved for its present use and, if abandoned in its present use, it will be relocated at the expense of the City to another location in the Smith Hill Area of the City of Providence, and further, that no new names will be added and none of the cobblestones will be removed upon which names of Armenian families whose heritage is in the Smith Hill Area of the City of Providence will be disturbed in the present or in the future.



Martha Aramian



S. Sue Aramian

EASTERLY PORTION OF  
LOT 54 ON A.P. 68  
DOUGLAS AND CHALKSTONE AVENUE  
PROVIDENCE, RHODE ISLAND  
LOUIS CALCAGNI, JR., P.L.S.  
DECEMBER 13, 1995

That certain tract or parcel of land situated at the intersection of Douglas and Chalkstone Avenues in the City of Providence, county of Providence, State of Rhode Island being bounded and described as follows:

Beginning at a point of tangency in the northerly line of Chalkstone Avenue (40 feet wide) at the southwesterly end of the curved intersection of Chalkstone Avenue and Douglas Avenue which point is 327.85 feet easterly from the intersection of the northerly line of Chalkstone Avenue and the easterly line of Crimea Street;

Thence running North  $80^{\circ}-14'-40''$  West bounding southerly on Chalkstone Avenue 21.65 feet to a point at the southeasterly corner of land now or formerly of Martha Aramian;

Thence turning and running North  $22^{\circ}-18'-18''$  East bounded northwesterly on said Aramian land a distance of 44.07 feet to a corner and Douglas Avenue;

Thence turning and running S  $43^{\circ}-00'-00''$  East bounded northeasterly on said Douglas Avenue a distance of 26.57 feet to a point of curvature;

Thence curving to the right in the arc of a circle having a radius of 15.00 feet, subtended by a central angle of  $140^{\circ}-45'-48''$  an arc distance of 37.37 feet to the point and place of beginning.

Said parcel of land contains 359.723 square feet of land more or less.

JE

2510'

VE CURB

APPROACH

REMOVE EXISTING SIDEWALK & INSTALL NEW ASPH SIDEWALK

189.00'

PUMP ISLAND AND DRIVE SLAB  
MAIN. EXISTING PRODUCT DISPENSERS  
MODIFIED FOR VEEDEE POOT SELF-  
JE SYSTEM. INSTALL NEW PUBLIC  
ZESS SPEAKER ON EXISTING ISLAND  
T POLE.

UG SELF SEED/IF ISLAND

CANDY

SECTION  
EXISTING

RICAL  
UG # 896480

Lot No.  
U-1A

EXISTING  
CONCRETE  
CURB

EXISTING  
CURB

22-18-18-E

APC = 37.3  
359 51.2

15.00

44.00

22-18-18-E

22-18-18-E

EXISTING 40' ARCD  
SIGN-OUT 15' POLE  
W/ROTARY & 2-44  
P/100-0000

REMOVE EXISTING SIDEWALK & INSTALL NEW ASPH SIDEWALK

ZONING

C-4-7

NANCY L. DERRIG  
SUPERINTENDENT OF PARKS



VINCENT A. CIANCI, JR.  
MAYOR

Department of Public Parks  
*"Building Pride In Providence"*

December 15, 1995

Ms. Martha Aramian  
19 August Street  
Providence, RI 02908

Dear Ms. Aramian:

This will serve as verification that on April 11, 1995 at a meeting of the Board of Park Commissioners permission was granted to allow the construction of a monument at Chalkstone and Douglas Avenues. This monument to be funded by Martha Aramian required prior design approval by the Providence Parks Department.

It was further agreed that upon completion of the construction of the monument, the parcel upon which it was located would be transferred to the jurisdiction of the Parks Department.

Please contact me if you have any additional questions.

Sincerely yours,

A handwritten signature in cursive script, appearing to read "Nancy Derrig", is written over the typed name.

NANCY L. DERRIG  
Superintendent of Parks

NLD:cc

## PETITION TO THE CITY COUNCIL

TO THE HONORABLE CITY COUNCIL OF THE CITY OF PROVIDENCE:

*The undersigned respectfully petitions your honorable body*

WHEREAS, S. Sue Aramian and Martha Aramian, joint owners of that parcel of property, further described in Exhibit "A" which is attached to this Petition and incorporated by reference thereto; whereas, said property, located at the corner of Douglas Avenue and Chalkstone Avenue in the City and County of Providence, State of Rhode Island, now has upon it an Armenian Heritage Park; whereas, said park was built entirely with private moneys through the efforts of Martha Aramian and family; whereas, the Aramian family is desirous of transferring said property from their name to the Department of Public Parks in the City of Providence,

WHEREFORE, Your Petitioners, S. Sue Aramian and Martha Aramian, do request the permission of this City Council to allow the Department of Public Parks in the City of Providence to acquire the property as outlined in Exhibit "A", which is attached to this Petition and further outlined in the Engineering Survey which is Exhibit "B" and which is attached to this Petition and incorporated by reference thereto, and further, that the transfer of said property include a restriction in the Deed that this property will always be maintained and preserved for its present use and, if abandoned in its present use, it will be relocated at the expense of the City to another location in the Smith Hill Area of the City of Providence, and further, that no new names will be added and none of the cobblestones will be removed upon which names of Armenian families whose heritage is in the Smith Hill Area of the City of Providence will be disturbed in the present or in the future.

Martha Aramian

Martha Aramian

S. Sue Aramian

S. Sue Aramian



EASTERLY PORTION OF  
LOT 54 ON A.P. 68  
DOUGLAS AND CHALKSTONE AVENUE  
PROVIDENCE, RHODE ISLAND  
LOUIS CALCAGNI, JR., P.L.S.  
DECEMBER 13, 1995

That certain tract or parcel of land situated at the intersection of Douglas and Chalkstone Avenues in the City of Providence, county of Providence, State of Rhode Island being bounded and described as follows:

Beginning at a point of tangency in the northerly line of Chalkstone Avenue (40 feet wide) at the southwesterly end of the curved intersection of Chalkstone Avenue and Douglas Avenue which point is 327.85 feet easterly from the intersection of the northerly line of Chalkstone Avenue and the easterly line of Crimea Street;

Thence running North  $80^{\circ}-14'-40''$  West bounding southerly on Chalkstone Avenue 21.65 feet to a point at the southeasterly corner of land now or formerly of Martha Aramian;

Thence turning and running North  $22^{\circ}-18'-18''$  East bounded northwesterly on said Aramian land a distance of 44.07 feet to a corner and Douglas Avenue;

Thence turning and running S  $43^{\circ}-00'-00''$  East bounded northeasterly on said Douglas Avenue a distance of 26.57 feet to a point of curvature;

Thence curving to the right in the arc of a circle having a radius of 15.00 feet, subtended by a central angle of  $140^{\circ}-45'-48''$  an arc distance of 37.37 feet to the point and place of beginning.

Said parcel of land contains 359.723 square feet of land more or less.

JE

28' 0"

NE CORNER

ASPH. APPROACH

REMOVE EXISTING SIDEWALK & INSTALL NEW ASPH. SIDEWALK

184' 00"

PUMP ISLAND AND DRIVE SLAB  
MAIN. EXISTING PRODUCT DISPENSERS  
MODIFIED FOR VEEDEER FOOT SELF-  
IE SYSTEM. INSTALL NEW PUBLIC  
PRESS SPEAKER ON EXISTING ISLAND  
T POLE.

IN SELF SEED/FE ISLAND

CANOPY

1. INVERT  
SECTION  
EXISTING

ZICAL  
UG # B96A80

Lot No.  
J4

EXISTING  
CONCRETE IN

EXISTING  
CONCRETE

22-18-18E

ARC = 37.38°

359 ST.4

22-18-18E

PAVING

REMOVE EXISTING SIDEWALK & INSTALL NEW ASPH. SIDEWALK

EXISTING #4G ARCO  
SUBSTATION T5 POLE  
W/ROTATING #2 #4  
PEIGER-RODS

ZONING

184' 00"

28' 0"

NANCY L. DERRIG  
SUPERINTENDENT OF PARKS



VINCENT A. CIANCI, JR.  
MAYOR

Department of Public Parks  
*"Building Pride In Providence"*

December 15, 1995

Ms. Martha Aramian  
19 August Street  
Providence, RI 02908

Dear Ms. Aramian:

This will serve as verification that on April 11, 1995 at a meeting of the Board of Park Commissioners permission was granted to allow the construction of a monument at Chalkstone and Douglas Avenues. This monument to be funded by Martha Aramian required prior design approval by the Providence Parks Department.

It was further agreed that upon completion of the construction of the monument, the parcel upon which it was located would be transferred to the jurisdiction of the Parks Department.

Please contact me if you have any additional questions.

Sincerely yours,

A handwritten signature in cursive script, reading "Nancy Derrig", is written over the typed name.

NANCY L. DERRIG  
Superintendent of Parks

NLD:cc

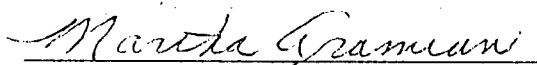
## PETITION TO THE CITY COUNCIL

TO THE HONORABLE CITY COUNCIL OF THE CITY OF PROVIDENCE:

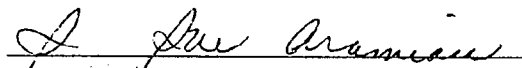
*The undersigned respectfully petitions your honorable body*

WHEREAS, S. Sue Aramian and Martha Aramian, joint owners of that parcel of property, further described in Exhibit "A" which is attached to this Petition and incorporated by reference thereto; whereas, said property, located at the corner of Douglas Avenue and Chalkstone Avenue in the City and County of Providence, State of Rhode Island, now has upon it an Armenian Heritage Park; whereas, said park was built entirely with private moneys through the efforts of Martha Aramian and family; whereas, the Aramian family is desirous of transferring said property from their name to the Department of Public Parks in the City of Providence,

WHEREFORE, Your Petitioners, S. Sue Aramian and Martha Aramian, do request the permission of this City Council to allow the Department of Public Parks in the City of Providence to acquire the property as outlined in Exhibit "A", which is attached to this Petition and further outlined in the Engineering Survey which is Exhibit "B" and which is attached to this Petition and incorporated by reference thereto, and further, that the transfer of said property include a restriction in the Deed that this property will always be maintained and preserved for its present use and, if abandoned in its present use, it will be relocated at the expense of the City to another location in the Smith Hill Area of the City of Providence, and further, that no new names will be added and none of the cobblestones will be removed upon which names of Armenian families whose heritage is in the Smith Hill Area of the City of Providence will be disturbed in the present or in the future.



Martha Aramian



S. Sue Aramian

EASTERLY PORTION OF  
LOT 54 ON A.P. 68  
DOUGLAS AND CHALKSTONE AVENUE  
PROVIDENCE, RHODE ISLAND  
LOUIS CALCAGNI, JR., P.L.S.  
DECEMBER 13, 1995

That certain tract or parcel of land situated at the intersection of Douglas and Chalkstone Avenues in the City of Providence, county of Providence, State of Rhode Island being bounded and described as follows:

Beginning at a point of tangency in the northerly line of Chalkstone Avenue (40 feet wide) at the southwesterly end of the curved intersection of Chalkstone Avenue and Douglas Avenue which point is 327.85 feet easterly from the intersection of the northerly line of Chalkstone Avenue and the easterly line of Crimea Street;

Thence running North  $80^{\circ}-14'-40''$  West bounding southerly on Chalkstone Avenue 21.65 feet to a point at the southeasterly corner of land now or formerly of Martha Aramian;

Thence turning and running North  $22^{\circ}-18'-18''$  East bounded northwesterly on said Aramian land a distance of 44.07 feet to a corner and Douglas Avenue;

Thence turning and running S  $43^{\circ}-00'-00''$  East bounded northeasterly on said Douglas Avenue a distance of 26.57 feet to a point of curvature;

Thence curving to the right in the arc of a circle having a radius of 15.00 feet, subtended by a central angle of  $140^{\circ}-45'-48''$  an arc distance of 37.37 feet to the point and place of beginning.

Said parcel of land contains 359.723 square feet of land more or less.

JE

25' 0"

NE CORNER

APPROX. APPROACH

REMOVE EXISTING SIDEWALK & INSTALL NEW ASOR SIDEWALK

189.00'

PUMP ISLAND AND DRIVE SLAB  
MAIN. EXISTING PRODUCT DISPENSERS  
MODIFIED FOR VEEDEE FOOT SELF-  
JE SYSTEM. INSTALL NEW PUBLIC  
ZEES SPEAKER ON EXISTING ISLAND  
T POLE.

UG SELF SEED/ ISLAND

CANOPY

EXISTING  
SECTION  
EXISTING

ZICAL  
UG # 896480

Lot No.  
J-4

EXISTING  
CONCRETE  
PUMP

EXIST. UT  
CURB

22'-18" - 18'-6"

TR=15.00'

ARC=37.38'

359 ST. 2

22'-02"

22'-02" SIDEWALK

EXISTING #46 ARCO  
SUBSTATION IS POLE  
W/ POTENTIAL # 2441  
PACIFIC POWER

REMOVE EXISTING SIDEWALK

INSTALL NEW ASOR SIDEWALK

ZONING

C-4

NANCY L. DERRIG  
SUPERINTENDENT OF PARKS



VINCENT A. CIANCI, JR.  
MAYOR

Department of Public Parks  
*"Building Pride In Providence"*

December 15, 1995

Ms. Martha Aramian  
19 August Street  
Providence, RI 02908

Dear Ms. Aramian:

This will serve as verification that on April 11, 1995 at a meeting of the Board of Park Commissioners permission was granted to allow the construction of a monument at Chalkstone and Douglas Avenues. This monument to be funded by Martha Aramian required prior design approval by the Providence Parks Department.

It was further agreed that upon completion of the construction of the monument, the parcel upon which it was located would be transferred to the jurisdiction of the Parks Department.

Please contact me if you have any additional questions.

Sincerely yours,

A handwritten signature in cursive script, reading "Nancy L. Derrig", written in dark ink.

NANCY L. DERRIG  
Superintendent of Parks

NLD:cc

**CITY OF PROVIDENCE**  
STATE OF RHODE ISLAND AND PROVIDENCE PLANTATIONS


**PETITION TO THE CITY COUNCIL**

**TO THE HONORABLE CITY COUNCIL OF THE CITY OF PROVIDENCE:**


*The undersigned respectfully petitions your honorable body*

WHEREAS, S. Sue Aramian and Martha Aramian, joint owners of that parcel of property, further described in Exhibit "A" which is attached to this Petition and incorporated by reference thereto; whereas, said property, located at the corner of Douglas Avenue and Chalkstone Avenue in the City and County of Providence, State of Rhode Island, now has upon it an Armenian Heritage Park; whereas, said park was built entirely with private moneys through the efforts of Martha Aramian and family; whereas, the Aramian family is desirous of transferring said property from their name to the Department of Public Parks in the City of Providence,

WHEREFORE, Your Petitioners, S. Sue Aramian and Martha Aramian, do request the permission of this City Council to allow the Department of Public Parks in the City of Providence to acquire the property as outlined in Exhibit "A", which is attached to this Petition and further outlined in the Engineering Survey which is Exhibit "B" and which is attached to this Petition and incorporated by reference thereto, and further, that the transfer of said property include a restriction in the Deed that this property will always be maintained and preserved for its present use and, if abandoned in its present use, it will be relocated at the expense of the City to another location in the Smith Hill Area of the City of Providence, and further, that no new names will be added and none of the cobblestones will be removed upon which names of Armenian families whose heritage is in the Smith Hill Area of the City of Providence will be disturbed in the present or in the future.



Martha Aramian



S. Sue Aramian



EASTERLY PORTION OF  
LOT 54 ON A.P. 68  
DOUGLAS AND CHALKSTONE AVENUE  
PROVIDENCE, RHODE ISLAND  
LOUIS CALCAGNI, JR., P.L.S.  
DECEMBER 13, 1995

That certain tract or parcel of land situated at the intersection of Douglas and Chalkstone Avenues in the City of Providence, county of Providence, State of Rhode Island being bounded and described as follows:

Beginning at a point of tangency in the northerly line of Chalkstone Avenue (40 feet wide) at the southwesterly end of the curved intersection of Chalkstone Avenue and Douglas Avenue which point is 327.85 feet easterly from the intersection of the northerly line of Chalkstone Avenue and the easterly line of Crimea Street;

Thence running North  $80^{\circ}-14'-40''$  West bounding southerly on Chalkstone Avenue 21.65 feet to a point at the southeasterly corner of land now or formerly of Martha Aramian;

Thence turning and running North  $22^{\circ}-18'-18''$  East bounded northwesterly on said Aramian land a distance of 44.07 feet to a corner and Douglas Avenue;

Thence turning and running S  $43^{\circ}-00'-00''$  East bounded northeasterly on said Douglas Avenue a distance of 26.57 feet to a point of curvature;

Thence curving to the right in the arc of a circle having a radius of 15.00 feet, subtended by a central angle of  $140^{\circ}-45'-48''$  an arc distance of 37.37 feet to the point and place of beginning.

Said parcel of land contains 359.723 square feet of land more or less.

JE

26' 0"

VE CURB

ADP ATTACH

REMOVE EXISTING SIDEWALK & INSTALL NEW ASPH SIDEWALK

184' 00"

PUMP ISLAND AND DRIVE SLAB  
MAIN. EXISTING PRODUCT DISPENSERS  
MODIFIED FOR VEEDEE ROOT SELF-  
IE SYSTEM. INSTALL NEW PULVIC  
ZESS SPEAKER ON EXISTING ISLAND  
T POLE.

IS SELF SEED IF ISLAND

CANOPY

EXISTING  
SECTION

21 CAL  
UG # 89CAB80

Lot No.  
J-4

EXISTING  
CONCRETE

EXISTING  
CURB

22-18-18E

TR 15.00

ARC = 37.38

359 SF

22-02

REMOVE EXISTING SIDEWALK & INSTALL NEW ASPH SIDEWALK

EXISTING 4' 0" ARCO  
SUBSTANTIAL POLE  
REMOVE

ZONING

C-4

NANCY L. DERRIG  
SUPERINTENDENT OF PARKS



VINCENT A. CIANCI, JR.  
MAYOR

Department of Public Parks  
*"Building Pride In Providence"*

December 15, 1995

Ms. Martha Aramian  
19 August Street  
Providence, RI 02908

Dear Ms. Aramian:

This will serve as verification that on April 11, 1995 at a meeting of the Board of Park Commissioners permission was granted to allow the construction of a monument at Chalkstone and Douglas Avenues. This monument to be funded by Martha Aramian required prior design approval by the Providence Parks Department.

It was further agreed that upon completion of the construction of the monument, the parcel upon which it was located would be transferred to the jurisdiction of the Parks Department.

Please contact me if you have any additional questions.

Sincerely yours,

A handwritten signature in cursive script, appearing to read "Nancy Derrig".

NANCY L. DERRIG  
Superintendent of Parks

NLD:cc


## PETITION TO THE CITY COUNCIL

TO THE HONORABLE CITY COUNCIL OF THE CITY OF PROVIDENCE:


*The undersigned respectfully petitions your honorable body*

WHEREAS, S. Sue Aramian and Martha Aramian, joint owners of that parcel of property, further described in Exhibit "A" which is attached to this Petition and incorporated by reference thereto; whereas, said property, located at the corner of Douglas Avenue and Chalkstone Avenue in the City and County of Providence, State of Rhode Island, now has upon it an Armenian Heritage Park; whereas, said park was built entirely with private moneys through the efforts of Martha Aramian and family; whereas, the Aramian family is desirous of transferring said property from their name to the Department of Public Parks in the City of Providence,

WHEREFORE, Your Petitioners, S. Sue Aramian and Martha Aramian, do request the permission of this City Council to allow the Department of Public Parks in the City of Providence to acquire the property as outlined in Exhibit "A", which is attached to this Petition and further outlined in the Engineering Survey which is Exhibit "B" and which is attached to this Petition and incorporated by reference thereto, and further, that the transfer of said property include a restriction in the Deed that this property will always be maintained and preserved for its present use and, if abandoned in its present use, it will be relocated at the expense of the City to another location in the Smith Hill Area of the City of Providence, and further, that no new names will be added and none of the cobblestones will be removed upon which names of Armenian families whose heritage is in the Smith Hill Area of the City of Providence will be disturbed in the present or in the future.



Martha Aramian



S. Sue Aramian

EASTERLY PORTION OF  
LOT 54 ON A.P. 68  
DOUGLAS AND CHALKSTONE AVENUE  
PROVIDENCE, RHODE ISLAND  
LOUIS CALCAGNI, JR., P.L.S.  
DECEMBER 13, 1995

That certain tract or parcel of land situated at the intersection of Douglas and Chalkstone Avenues in the City of Providence, county of Providence, State of Rhode Island being bounded and described as follows:

Beginning at a point of tangency in the northerly line of Chalkstone Avenue (40 feet wide) at the southwesterly end of the curved intersection of Chalkstone Avenue and Douglas Avenue which point is 327.85 feet easterly from the intersection of the northerly line of Chalkstone Avenue and the easterly line of Crimea Street;

Thence running North  $80^{\circ}-14'-40''$  West bounding southerly on Chalkstone Avenue 21.65 feet to a point at the southeasterly corner of land now or formerly of Martha Aramian;

Thence turning and running North  $22^{\circ}-18'-18''$  East bounded northwesterly on said Aramian land a distance of 44.07 feet to a corner and Douglas Avenue;

Thence turning and running S  $43^{\circ}-00'-00''$  East bounded northeasterly on said Douglas Avenue a distance of 26.57 feet to a point of curvature;

Thence curving to the right in the arc of a circle having a radius of 15.00 feet, subtended by a central angle of  $140^{\circ}-45'-48''$  an arc distance of 37.37 feet to the point and place of beginning.

Said parcel of land contains 359.723 square feet of land more or less.

JE

28.10'

VE. CURB

ASPH. APPROACH

REMOVE EXISTING SIDEWALK & INSTALL NEW ASPH SIDEWALK

189.06'

PUMP ISLAND AND DRIVE SLAB  
MAIN. EXISTING PRODUCT DISPENSERS  
MODIFIED FOR VEEDEE POOL SELF-  
JE SYSTEM. INSTALL NEW PULVIC  
CESS SPEAKER ON EXISTING ISLAND  
T POLE.

30 SELF SEED/IF ISLAND

CANOPY

EXISTING  
SECTION  
EXISTING

ZIC AL  
UG # 896480

Lot No.  
J/A

EXISTING  
CONCRETE  
CURB

EXISTING  
CURB

22-18-18E

7E-15.00

ARC = 37.38°

359 ST. 2

44.08'

21.83'

EXISTING #46 ARCO  
SUBSTATION POLE  
W/ROTARY # 2-41  
RELIG. CODE

REMOVE EXISTING SIDEWALK & INSTALL NEW ASPH SIDEWALK

ZONING

C/A 7

NANCY L. DERRIG  
SUPERINTENDENT OF PARKS



VINCENT A. CIANCI, JR.  
MAYOR

Department of Public Parks  
*"Building Pride In Providence"*

December 15, 1995

Ms. Martha Aramian  
19 August Street  
Providence, RI 02908

Dear Ms. Aramian:

This will serve as verification that on April 11, 1995 at a meeting of the Board of Park Commissioners permission was granted to allow the construction of a monument at Chalkstone and Douglas Avenues. This monument to be funded by Martha Aramian required prior design approval by the Providence Parks Department.

It was further agreed that upon completion of the construction of the monument, the parcel upon which it was located would be transferred to the jurisdiction of the Parks Department.

Please contact me if you have any additional questions.

Sincerely yours,

A handwritten signature in cursive script, reading "Nancy Derrig", is written over the typed name.

NANCY L. DERRIG  
Superintendent of Parks

NLD:cc

## PETITION TO THE CITY COUNCIL

TO THE HONORABLE CITY COUNCIL OF THE CITY OF PROVIDENCE:

*The undersigned respectfully petitions your honorable body*

WHEREAS, S. Sue Aramian and Martha Aramian, joint owners of that parcel of property, further described in Exhibit "A" which is attached to this Petition and incorporated by reference thereto; whereas, said property, located at the corner of Douglas Avenue and Chalkstone Avenue in the City and County of Providence, State of Rhode Island, now has upon it an Armenian Heritage Park; whereas, said park was built entirely with private moneys through the efforts of Martha Aramian and family; whereas, the Aramian family is desirous of transferring said property from their name to the Department of Public Parks in the City of Providence,

WHEREFORE, Your Petitioners, S. Sue Aramian and Martha Aramian, do request the permission of this City Council to allow the Department of Public Parks in the City of Providence to acquire the property as outlined in Exhibit "A", which is attached to this Petition and further outlined in the Engineering Survey which is Exhibit "B" and which is attached to this Petition and incorporated by reference thereto, and further, that the transfer of said property include a restriction in the Deed that this property will always be maintained and preserved for its present use and, if abandoned in its present use, it will be relocated at the expense of the City to another location in the Smith Hill Area of the City of Providence, and further, that no new names will be added and none of the cobblestones will be removed upon which names of Armenian families whose heritage is in the Smith Hill Area of the City of Providence will be disturbed in the present or in the future.

Martha Aramian

Martha Aramian

S. Sue Aramian

S. Sue Aramian



EASTERLY PORTION OF  
LOT 54 ON A.P. 68  
DOUGLAS AND CHALKSTONE AVENUE  
PROVIDENCE, RHODE ISLAND  
LOUIS CALCAGNI, JR., P.L.S.  
DECEMBER 13, 1995

That certain tract or parcel of land situated at the intersection of Douglas and Chalkstone Avenues in the City of Providence, county of Providence, State of Rhode Island being bounded and described as follows:

Beginning at a point of tangency in the northerly line of Chalkstone Avenue (40 feet wide) at the southwesterly end of the curved intersection of Chalkstone Avenue and Douglas Avenue which point is 327.85 feet easterly from the intersection of the northerly line of Chalkstone Avenue and the easterly line of Crimea Street;

Thence running North  $80^{\circ}-14'-40''$  West bounding southerly on Chalkstone Avenue 21.65 feet to a point at the southeasterly corner of land now or formerly of Martha Aramian;

Thence turning and running North  $22^{\circ}-18'-18''$  East bounded northwesterly on said Aramian land a distance of 44.07 feet to a corner and Douglas Avenue;

Thence turning and running S  $43^{\circ}-00'-00''$  East bounded northeasterly on said Douglas Avenue a distance of 26.57 feet to a point of curvature;

Thence curving to the right in the arc of a circle having a radius of 15.00 feet, subtended by a central angle of  $140^{\circ}-45'-48''$  an arc distance of 37.37 feet to the point and place of beginning.

Said parcel of land contains 359.723 square feet of land more or less.

JE

25.00'

NE CORNER

ADDITIONAL AIRTRUCK

REMOVE EXISTING SIDEWALK & INSTALL NEW ASPH SIDEWALK

184.00'

PUMP ISLAND AND DRIVE SLAB  
MAIN. EXISTING PRODUCT DISPENSERS  
BE MODIFIED FOR VEEDEE FOOT SELF  
IE SYSTEM. INSTALL NEW PUBLIC  
ZEES SPEAKER ON EXISTING ISLAND  
T POLE.

IS SELF SEED/IF ISLAND

CANOPY

EXISTING  
SECTION  
EXISTING

ZIC AL  
UG # 89GAS80

Lot No.  
3-4

EXISTING  
CONCRETE IN  
CROWN

EXISTING  
CONCRETE

22-10-18E

ARC = 37.50°

359 ST.2

22-10-02

REMOVE EXISTING SIDEWALK & INSTALL NEW ASPH SIDEWALK

EXISTING # 46 ARCO  
SUBSTATION POLE  
W/ROTARY & ZIC #1  
PEDESTAL

ZONING

C-4-7

NANCY L. DERRIG  
SUPERINTENDENT OF PARKS



VINCENT A. CIANCI, JR.  
MAYOR

Department of Public Parks  
*"Building Pride In Providence"*

December 15, 1995

Ms. Martha Aramian  
19 August Street  
Providence, RI 02908

Dear Ms. Aramian:

This will serve as verification that on April 11, 1995 at a meeting of the Board of Park Commissioners permission was granted to allow the construction of a monument at Chalkstone and Douglas Avenues. This monument to be funded by Martha Aramian required prior design approval by the Providence Parks Department.

It was further agreed that upon completion of the construction of the monument, the parcel upon which it was located would be transferred to the jurisdiction of the Parks Department.

Please contact me if you have any additional questions.

Sincerely yours,

A handwritten signature in cursive script, appearing to read "Nancy Derrig".

NANCY L. DERRIG  
Superintendent of Parks

NLD:cc

**KNOW ALL MEN BY THESE PRESENTS**

That we, S. SUE ARAMIAN, of New York City, New York, and MARTHA ARAMIAN, of the City and County of Providence, State of Rhode Island, as joint owners of property located at the corner of Douglas Avenue and Chalkstone Avenue, in the City of Providence, State of Rhode Island, being the easterly portion of Lot 54 on Assessor's Plat 68, known as the ARMENIAN HERITAGE PARK, do hereby transfer said property to the City of Providence, for the sum of ONE (\$1) DOLLAR, in order that it may be enjoyed by the people of the City of Providence as the ARMENIAN HERITAGE PARK, and is further described as that certain tract or parcel of land situated at the intersection of Douglas and Chalkstone Avenues in the City of Providence, County of Providence, State of Rhode Island, being bounded and described as follows:

Beginning at a point of tangency in the northerly line of Chalkstone Avenue (40 feet wide) at the southwesterly end of the curved intersection of Chalkstone Avenue and Douglas Avenue which point is 327.85 feet easterly from the intersection of the northerly line of Chalkstone Avenue and the easterly line of Crimea Street;

Thence running North 80°-14'-40" West bounding southerly on Chalkstone Avenue 21.65 feet to a point at the southeasterly corner of land now or formerly of Martha Aramian;

Thence turning and running North 22°-18'-18" East bounded northwesterly on said Aramian land a distance of 44.07 feet to a corner and Douglas Avenue;

Thence turning and running S43°-00'-00" East bounded northeasterly on said Douglas Avenue a distance of 26.57 feet to a point of curvature;

Thence curving to the right in the arc of a circle having a radius of 15.00 feet, subtended by a central angle of 140°-45'-48" an arc distance of 37.37 feet to the point and place of beginning.

Said parcel of land contains 359.723 square feet of land more or less.

It is further set forth in this deed that it shall be a condition of the transfer of said property to the City of Providence that the property be maintained and preserved for its present use, and, if said use is abandoned, it shall be relocated to another prominent location, as it presently exists, at the expense of the City, in what is now known as the Smith Hill Area of the City of Providence. It is

further a condition that none of the granite Memorial Squares, upon which names of Armenian Families whose heritage is in the Smith Hill Area of the City of Providence, will be removed or replaced. It is further a condition that no new Memorial Squares be added to existing names at Park. The undersigned, their heirs or designees, shall be included in the selection process of a site for relocation and City shall not be compensated for property. All of the above conditions shall be applicable in the event of relocation.

TO HAVE AND TO HOLD the same, with all the rights, privileges and appurtenances thereunto appertaining, unto and to the use of the Department of Public Parks, City of Providence, its successors and assigns.

This Deed is authorized by City Council Resolution No. 266, approved May 23, 1996.

I, the said S. SUE ARAMIAN, hereby covenant that I am unmarried.

I, the said MARTHA ARAMIAN, hereby covenant that I am unmarried.

WITNESS out hands this 11th day of NOVEMBER, 1996.

S. Sue Aramian  
S. SUE ARAMIAN

Martha Aramian  
MARTHA ARAMIAN

STATE OF RHODE ISLAND  
PROVIDENCE, SC.

In Providence, on the 11th day of NOVEMBER, 1996, personally appeared S. SUE ARAMIAN and MARTHA ARAMIAN, to me known and known by me to be the parties executing the foregoing instrument, and they acknowledged said instrument by them executed, to be their free act and deed.

Arman J. Gerabedian  
(NOTARY PUBLIC)  
COMMISSION EXPIRES NOVEMBER 26, 2000

# RESOLUTION OF THE CITY COUNCIL

No. 266

Approved May 23, 1996

WHEREAS, S. Sue Aramian and Martha Aramian are joint owners of property located at the corner of Douglas Avenue and Chalkstone Avenue in the City of Providence, State of Rhode Island, on the easterly portion of Lot 54 on Assessor's Plat 68 and described in the attached Exhibit known as the Armenian Heritage Park; and

WHEREAS, said park was built entirely with private monies through the efforts of Martha Aramian and her family in order to honor the families of Armenian descent who settled in Smith Hill; and

WHEREAS, they are desirous of transferring said property to the City of Providence in order that it may be enjoyed by the people of the City of Providence as the Armenian Heritage Park.

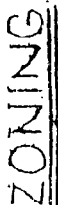
NOW, THEREFORE, BE IT RESOLVED, that His Honor, the Mayor is hereby authorized to execute any and all documentation relative to the transfer of said parcel from the joint owners to the City of Providence for the sum of ONE (\$1.00) DOLLAR.



A true copy,  
Attest:

*Michael R. Clement*  
Michael R. Clement  
City Clerk

BK 3460 PG 1017



Preserved for 10 clock 30 min. 4 in  
Recorder of Deeds

Dec 17, 1996

Robert L. Davis

201-81-101

C

41963

S. SUE ARAMIAN, et al.

TO

DEPARTMENT OF PUBLIC PARKS,  
CITY OF PROVIDENCE, R.I.

D E E D

RECEIVED FOR RECORD  
at 7:00 clock, 30 minutes, A.M.  
and recorded in book.....page.....  
of record of .....

DEC 1 / 1946

Witness  
Providence, R.I.  
Notary Public  
Recorder of Deeds  
Fee.....