

THE CITY OF PROVIDENCE
STATE OF RHODE ISLAND AND PROVIDENCE PLANTATIONS

RESOLUTION OF THE CITY COUNCIL

No. 396

Approved August 8, 1973

RESOLVED, DECREED AND ORDERED:

That the following named highway shown as a crosshatched area on the accompanying plan entitled "Providence, Rhode Island, Department of Public Works-Engineering Office, Street Line Section Map No. 063583 Dated: November 10, 1972,"

viz:

Tiber Street from the northerly line of Swiss Street to the Freeway line, having ceased to be useful to the public and the same is abandoned as a public highway and the damage to the abutters is appraised at nothing and so awarded, and it is further

ORDERED, That the Director of Public Works, be and he is hereby directed to cause a sign to be placed on the above-named highway abandoned as aforesaid, having thereon the words "Not a Public Highway," and it is further

ORDERED, That after the entry of this order or decree the City Clerk shall cause a notice thereof to be published in a newspaper published in the County of Providence at least once each week for three successive weeks and a further and personal notice shall be served by the City Sergeant upon every owner of land abutting the above-named highway which has been abandoned, who is known to reside within this State.

IN CITY COUNCIL
READ AND PASSED
Robert A. Nathan
CITY CLERK

AUG 2 1973

APPROVED

MAYOR

AUG

8 1973

Joseph A. Corley

THE COMMITTEE ON
Public Works
Approves Passage of
The Within Resolution

Vincent Vespia
July 11, 1973 Chairman
Clark

RECORDED
INDEXED
JUL 11 1973

CITY OF PROVIDENCE
STATE OF RHODE ISLAND AND PROVIDENCE PLANTATIONS

PETITION TO THE CITY COUNCIL

18

TO THE HONORABLE CITY COUNCIL OF THE CITY OF PROVIDENCE:


The undersigned respectfully petitions your honorable body

That the following named highway shown as a crosshatched area on the accompanying plan, entitled "Providence, Rhode Island, Department of Public Works-Engineering Office, Street Line Section Map No. 063583 Dated: November 10, 1972,"

viz:

Tiber Street from the northerly line of Swiss Street to the Freeway line has been ceased to be useful to the public and the same is proposed to be abandoned.

PROVIDENCE REDEVELOPMENT AGENCY
By


Executive Director

Holy Ghost Church
By


Pastor

18 Tiber Street
By


Owner

IN CITY
COUNCIL

FEB 15 1973

FIRST READING
REFERRED TO COMMITTEE ON
PUBLIC WORKS
V. Vincent Lopez
CLERK

THE COMMITTEE ON
PUBLIC WORKS
Recommends *Be Continued*

.....
Clerk

MAR 20 1973

*Councilman Aronette
and Councilman Lynch, by request*

City of Providence



Rhode Island

Department of City Clerk

MEMORANDUM

JS

DATE: February 16, 1973

TO: Director McGarry, Director Pallozzi, Commissioner Goldstein, Chief Engineer Rogers, and Traffic Engineer Tibaldi - ABANDONMENTS AS PUBLIC HIGHWAY-TIBER STREET

SUBJECT:

CONSIDERED BY: Committee on Public Works

DISPOSITION: Attached is copy of Petition on above subject for study and report.

Vincent Vespi

City Clerk

VINCENT PALLOZZI
DIRECTOR



JOSEPH A. DOORLEY, JR.
MAYOR

DEPARTMENT OF PLANNING AND URBAN DEVELOPMENT
40 FOUNTAIN ST., • PROVIDENCE, R. I. 02903 • TEL. 401-831-6550

March 22, 1973

Committee on Public Works
City Hall
Providence, Rhode Island 02903

SUBJECT: Referral No. 1862 - ABANDONMENT OF TIBER STREET

Gentlemen:

This petition from the Committee on Public Works proposes the abandonment of Tiber Street from the northerly line of Swiss Street to the Route 6 Connector Freeway line on Plat 33.


The land in question is flanked on both sides by church property and runs to a dead end at the line of the Freeway presently under construction by the state.

Since this segment of roadway has ceased to be of use as a public highway, no objection is offered by this department to the abandonment.

The Commission

VOTED: To offer no objection to the staff recommendation.

Very truly yours,


for Vincent Pallozzi
Director

VP:ee

cc: Councilman Rudolph DeVito
Councilman Jerry Lorenzo

THE CITY OF PROVIDENCE

CITY SERGEANT'S OFFICE

THIS IS TO CERTIFY, That I have caused the notice, of which a true copy is hereto annexed, to be served upon the following named persons, by handing to each of said persons, or by leaving at their last and usual place of abode in this State a true copy of said notice, to wit: ABANDONMENT-TIBER STREET, FROM THE NORTHERLY LINE OF SWISS STREET TO THE FREEWAY LINE.

<u>PLAT</u>	<u>LOT</u>	<u>NAME AND ADDRESS</u>
33	91	Michael Martino and wf. Mary 18 Tiber Street
33	92	Corporation of the Church of the Holy Ghost of R.I. 472 Atwells Avenue
33	93	" "
33	97	" "
33	99	" "
33	662	" "

This is to certify that I have caused a true copy of the attached Resolution to be served upon the above named person, firms, and/or corporations, as the case may be, by handing to each said person, firm and/or corporation, as the case may be, or by leaving at their last usual place of abode in this state, a true copy,

Date 3/14/73

Edward J. Dunningan
Dep't City Sergeant

This is to certify that I have caused a true copy of attached Resolution of the City Council No 396, Approved August 8, 1973 to be served upon the above person, firm, and/or corporation, as the case may be by handing to each of said person, firm, and/or corporation, as the case may be, or by leaving said copy at their usual place of abode or business located in the State of Rhode Island.

Aug 9, 1973

Edward J. Dunningan
Dep't City Sergeant

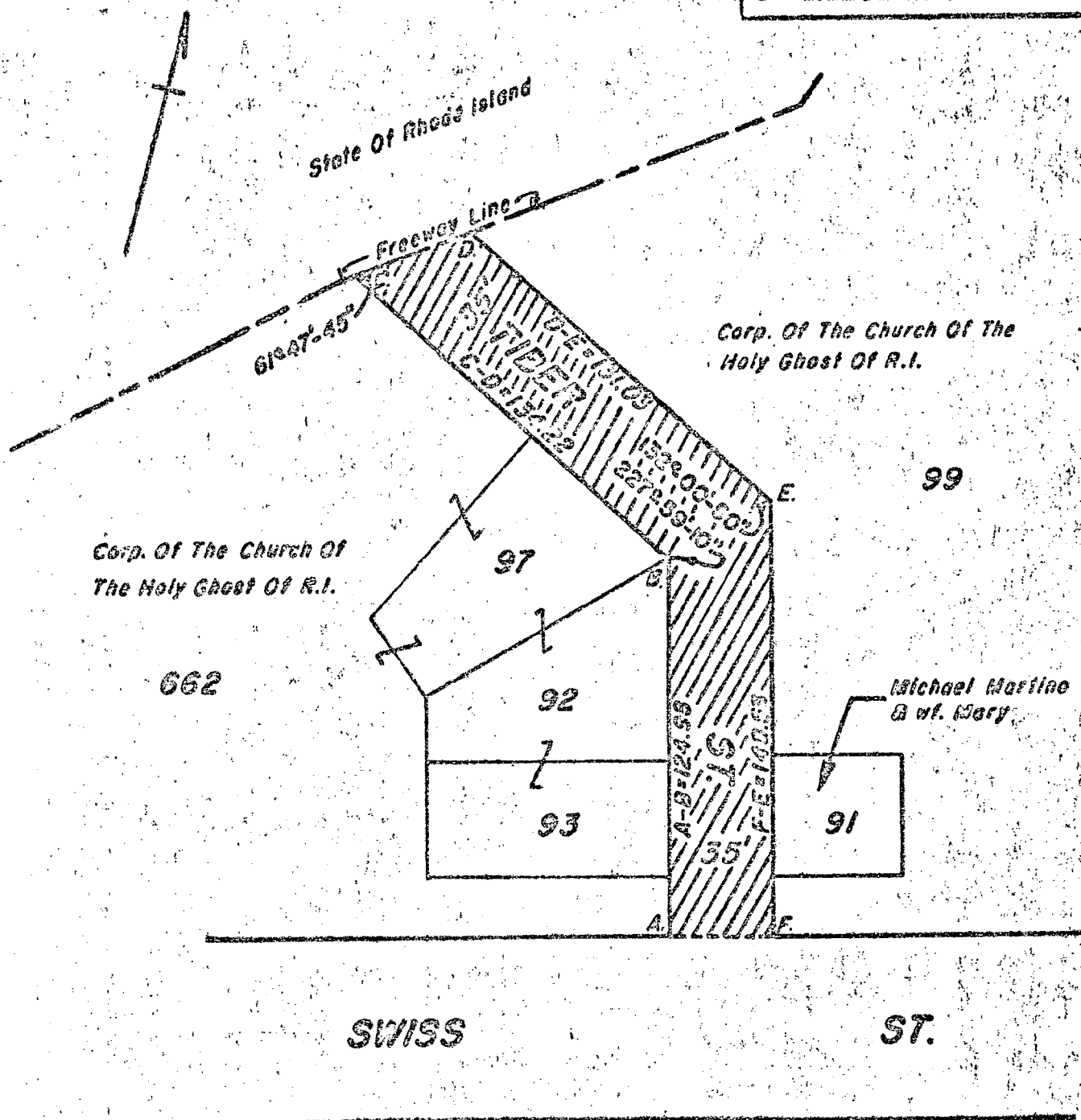
PROVIDENCE, R. I.

P. W. DEPT. - ENGINEERING OFFICE

STREET LINE SECTION

Plan No. 063583

Date November 10, 1972



Note:

Cross-Hatched Area Indicates
Proposed Abandonment.

Lot Numbers From Assessor's Plat 33

CITY OF PROVIDENCE, R. I.
Public Works Dept. - Engineering Office
Showing Proposed Abandonment.

Drawn by L.D.A.

Scale 1" = 50'

Correct

Approved

Checked by R.J.O.

Date Nov. 10, 1972

Associate Engr.

CHIEF ENGINEER

768
6-99