

THE CITY OF PROVIDENCE  
STATE OF RHODE ISLAND AND PROVIDENCE PLANTATIONS

# RESOLUTION OF THE CITY COUNCIL

No. 491

Approved August 17, 1965

WHEREAS, in the world of science the name Galileo Galilei, one of its Titans during the period 1564-1642, is of such renown that students of the basic elementaries in this field allude to and utter his name with such frequency that it could very well be regarded as a "household name", and

WHEREAS, for more than fifty years, records filed in City Hall have been in error in that his first name has been recorded incorrectly, thus causing consternation among certain students of history who reside in close proximity to that City street presently bearing his alleged name.

NOW THEREFORE BE IT RESOLVED, That the Committee on Public Works of the City Council is requested to undertake the responsibility of causing the correction of an apparent error in spelling of the name of Gallileo <sup>AVENUE</sup> ~~Street~~ as it now appears, to "Galileo <sup>AVENUE</sup> ~~Street~~", so that future generations, whether scientifically inclined or not, will associate the name of that City thoroughfare with he who so enriched generations that succeeded him with his triumphs and defeats, in the treasury of the world of science.

*Vincent Corpeia*

IN CITY COUNCIL

AUG 16 1965

READ and PASSED

*Russell J. Doyle*  
President  
*Vincent Corpeia*  
Clerk

APPROVED

AUG 17 1965

*Joseph A. Barley*  
MAYOR

RESOLUTION  
OF THE  
CITY COUNCIL

IN CITY  
COUNCIL

MAR 18 1965

FIRST READING  
REFERRED TO COMMITTEE ON  
PUBLIC WORKS

*Donna M. Hest*, CLERK

*Mr. Cola*

THE CITY OF PROVIDENCE  
STATE OF RHODE ISLAND AND PROVIDENCE PLANTATIONS

# RESOLUTION OF THE CITY COUNCIL

No. 492

Approved August 17, 1965

RESOLVED,

That the Director of Public Works  
is requested to cause the sidewalk abutting that  
City Property occupied by the McKenna-McAllister  
Post, at Pocasset avenue and Plainfield street, to  
be repaired.

IN CITY COUNCIL

AUG 16 1965

READ and PASSED

*Russell M. Boyle*  
President  
*William E. Caspi*  
Clerk

APPROVED

AUG 17 1965

*Joseph A. Porley Jr.*  
MAYOR

RESOLUTION  
OF THE  
CITY COUNCIL

**IN CITY  
COUNCIL**

APR 15 1965

**FIRST READING  
REFERRED TO COMMITTEE ON  
PUBLIC WORKS.....**

*Thermonet Vespis*, CLERK

**THE COMMITTEE ON  
PUBLIC WORKS**

Recommends \* JUN 28 1965  
To - Ben Cartmeyer "

Mr. Parsons

THE CITY OF PROVIDENCE  
STATE OF RHODE ISLAND AND PROVIDENCE PLANTATIONS

RESOLUTION OF THE CITY COUNCIL

No. 493

Approved August 17, 1965

RESOLVED, That the Director of Public Works be  
requested to cause the resurfacing of Brentwood Avenue.

IN CITY COUNCIL

AUG 16 1965

READ and PASSED

*Russell D. Seyle*  
President  
*Vincent C. Capria*  
Clerk

APPROVED

AUG 17 1965

*Joseph A. Barley*  
MAYOR

RESOLUTION  
OF THE  
CITY COUNCIL

IN CITY  
COUNCIL

JUL 1 1965

FIRST READING  
REFERRED TO COMMITTEE ON  
PUBLIC WORKS

Therese D'Amico, CLERK

Mr. Mascia



CITY OF PROVIDENCE . RHODE ISLAND  
MAYOR JOSEPH A. DOORLEY, JR.

---

DEPARTMENT OF PUBLIC WORKS . 700 ALLENS AVENUE . 02905  
Lawrence P. McGarry, Director Richard E. Pezzullo, Deputy Director


July 13, 1965

Chairman Public Works Committee  
Providence City Council  
City Hall,  
Providence, R.I.

Dear Sir:

The penetration Macadam road surface on Brentwood Ave.  
is in poor condition and contains many patches. It should be  
covered and will be added to the list of streets being overlayed  
by the Highway Section.

Very truly yours,

  
Lawrence P. McGarry  
Director of Public Works

LPMCG:lg

THE CITY OF PROVIDENCE  
STATE OF RHODE ISLAND AND PROVIDENCE PLANTATIONS

RESOLUTION OF THE CITY COUNCIL

No. 494

Approved August 17, 1965

RESOLVED,

That the Traffic Engineer is requested to invoke  
"No Thru Trucking" regulations along Gention avenue, between  
Smith and Admiral streets.

IN CITY COUNCIL

AUG 16 1965

READ and PASSED

*Kenneth J. Boyle*  
President  
*Wassim O. B. ...*  
Clerk

APPROVED

AUG 17 1965

*Joseph A. Donley Jr.*  
MAYOR



RESOLUTION  
OF THE  
CITY COUNCIL

IN CITY  
COUNCIL

MAY 8 - 1965

FIRST READING  
REFERRED TO COMMITTEE ON  
PUBLIC WORKS.....

*Therese J. Vesper*, CLERK

THE COMMITTEE ON  
PUBLIC WORKS

..... JUN 28 1965

Recommends

*William J. Sullivan* To - Co-Continued  
.....

*Mr. Mascia*

THE CITY OF PROVIDENCE  
STATE OF RHODE ISLAND AND PROVIDENCE PLANTATIONS

# RESOLUTION OF THE CITY COUNCIL

No. 495

Approved

August 17, 1965

RESOLVED, DECREED AND ORDERED:

That the following named highways as defined by the shaded areas on the accompanying plan entitled "Providence, R. I. P. W. Dept. -- Engineering Office, City Property Section Plans No. 062789 and 062790, Dated June 21, 1965" and "Streets to be abandoned in the Central-Classical Project," viz:

STEWART STREET, from Westminster Street to Pond Street;

STEWART STREET, from Pond Street to Broad Street;

LESTER STREET, from Dodge Street to Bridgham Street;

CENTRAL STREET, from Dodge Street to Major Street;

LIVERMORE STREET, from Dodge Street to its westerly termination;

BOOTH STREET, from Dodge Street to "D" Street;

TIGHLMAN STREET, from Dodge Street to its westerly termination;

"D" STREET, from Lester Street to its southerly termination; and

KNIGHT STREET, from Westminster Street southeasterly to a point 528.76 feet northwesterly of Cranston Street.

having ceased to be useful to the public and the same are abandoned as public highways, and the damage to the abutters is appraised at nothing and so awarded, and it is further

ORDERED, That the Superintendent of Street Signs and Numbers, be and he is hereby directed to cause a sign to be placed on the above-named highways, abandoned as aforesaid, having thereon the words, "Not a Public Highway," and it is further

ORDERED, That after the entry of this order or decree the City Clerk shall cause a notice thereof to be published in a newspaper published in the County of Providence at least once each week for three successive weeks and a further and personal notice shall be served by the City Sergeant upon every owner of land abutting the above-named highways which have been abandoned, who is known to reside within this State.

RESOLUTION  
OF THE  
CITY COUNCIL

IN CITY  
COUNCIL

JUL 1 1966

BACK FIRST READING  
REFERRED TO COMMITTEE ON  
PUBLIC WORKS

Therese Dimpas, CLERK

THE COMMITTEE ON

Public Works  
Approves Passage of  
The Within Resolution


Chairman

062790

June 21, 1965

WESTMINSTER

ST.



Shaded areas to be  
abandoned.  
A-G-H-B-J-A B  
D-K-C-E-F-D

STEWART ST.

STEWART ST.

ST.

BROAD

Area A-J-K-D-A previously  
abandoned — Plan 062706  
C.C. RES. 717 APP. 11-20-64

Lot nos from assessors plot 24

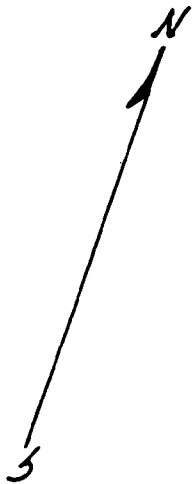
Proposed Abandonment  
(Shaded Areas)  
GFJ LPR  
1" = 80' June 21, 1965

Robert W. Anthony  
CHIEF ENGINEER

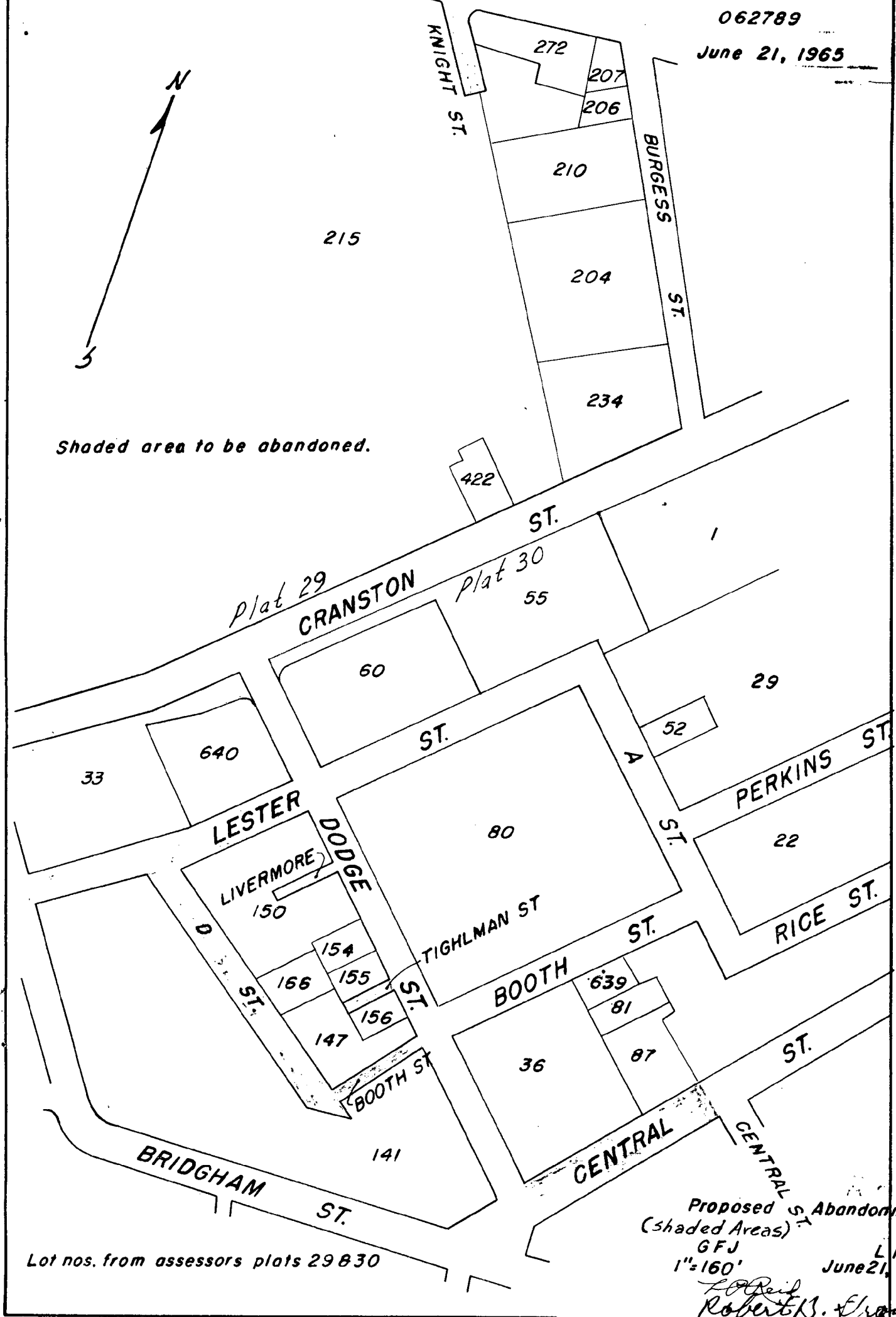
(768)  
E-11

062789

June 21, 1965



Shaded area to be abandoned.



Lot nos. from assessors plats 29 & 30

Proposed S. Abandonment  
(Shaded Areas)

GFJ  
1"=160'

LPR  
June 21, 1965

Robert B. Elmer

# AFFIDAVIT OF PUBLICATION

THE PROVIDENCE DAILY JOURNAL

THE EVENING BULLETIN

THE PROVIDENCE SUNDAY JOURNAL

Published by THE PROVIDENCE JOURNAL COMPANY

Providence, Rhode Island

City of Providence  
Department of City Clerk  
PUBLIC HEARING

Relative to:  
Abandonments as Public Highways

ORDERED: That all those owners of land abutting on the following streets be notified to appear before the Committee on Public Works of the City Council on WEDNESDAY, AUGUST 11, 1965, at 2:00 o'clock p.m. (EDST) in the City Council Chamber, City Hall, and be heard for or against the above propositions concerning the following streets:

STEWART STREET, from Westminster Street to Pond Street;

STEWART STREET, from Pond Street to Broad Street;

LESTER STREET, from Dodge Street to Bridgman Street;

CENTRAL STREET, from Dodge Street to Major Street;

LIVERMORE STREET, from Dodge Street to its westerly termination;

BOOTH STREET, from Dodge Street to "D" Street;

TIGHELMAN STREET, from Dodge Street to its westerly termination;

"D" STREET, from Lester Street to its southerly termination; KNIGHT STREET, from Westminster Street southeasterly to a point 528.76 feet northwesterly to Cranston Street;

CARPENTER STREET, from the former southerly line of Cope Street to the former northeasterly line of Jackson Street;

LIME STREET, from the portion previously abandoned, northwesterly to the southeasterly line of Carpenter Street, as said street existed prior to State of Rhode Island Condemnation Plat No. 1107;

CARPENTER STREET, from the point previously abandoned, sixty-two (62) feet southwest of the former southwesterly line of Jackson Street, northwesterly to the range of the southwesterly line of Lime Street, as said street existed prior to State of Rhode Island Condemnation Plat No. 1107;

SABIN STREET, from the southerly line of Broadway southwesterly to the portion previously abandoned at the southwesterly line of Greenman Lane;

LIPPITT STREET, from the portion previously abandoned east of Camp Street, easterly to the relocated portion of Howell Street;

HOWELL STREET, from Camp Street, easterly to the relocated portion of Howell Street;

HONEYMAN STREET, from Broadway northerly to Atwells Avenue; and

SAN SOUCI STREET, from Broadway northerly to Aborn Street.

Information relative to the above may be obtained, prior to said hearing, during regular business hours at the Department of Public Works, 700 Allens Avenue, Providence.

By Order of the Committee on Public Works,  
COUNCILMAN THOMAS L. PAYNE, CHAIRMAN,  
VINCENT VESPIA, CITY CLERK.

State of Rhode Island

City and County of Providence

On this 11th day of August 19 65,  
before me, a Notary Public, duly qualified for said  
County and State, personally appeared

Everett O. White

Credit Manager in the office of The Providence  
Journal Company, publishers of

The Providence Journal

a newspaper published in the City of Providence by  
The Providence Journal Company, who, on being  
duly sworn, states on oath that the advertisement of  
City of Providence - Department of City Clerk,  
Public Hearing - Abandonments as Public Highways

a true copy of which is hereunto annexed, was duly  
inserted in The Providence Journal  
in its issues of July 20, 27, August 3, 10,

19 65

*Everett O. White*

Subscribed and sworn to before me this

Eleventh day of August

19 65

*J. Lawrence McElroy*  
Notary Public

# AFFIDAVIT OF PUBLICATION

THE PROVIDENCE DAILY JOURNAL

THE EVENING BULLETIN

THE PROVIDENCE SUNDAY JOURNAL

Published by THE PROVIDENCE JOURNAL COMPANY

Providence, Rhode Island

State of Rhode Island

City and County of Providence

On this 27th day of September 1965,  
before me, a Notary Public, duly qualified for said  
County and State, personally appeared

**Everett O. White**

**Credit** Manager in the office of The Providence  
Journal Company, publishers of

**The Providence Journal**

a newspaper published in the City of Providence by  
The Providence Journal Company, who, on being  
duly sworn, states on oath that the advertisement of

**City of Providence**  
**NO. 495**

a true copy of which is hereunto annexed, was duly  
inserted in **The Providence Journal**  
in its issues of September 1, 8, 15, 22,

19 65

*Everett O. White*

Subscribed and sworn to before me this

Twenty-seventh day of September

19 65

*Elizabeth L. White*  
Notary Public.

THE CITY OF PROVIDENCE  
STATE OF RHODE ISLAND AND  
PROVIDENCE PLANTATIONS  
No. 495  
Approved August 17, 1965  
RESOLVED, DECREED AND  
ORDERED:  
That the following named high-  
ways as defined by the shaded  
areas on the accompanying plan  
entitled "Providence, R.I., P. W.  
Dept. - Engineering Office, City  
Property Section Plans No. 062789  
and 062790, Dated June 21, 1965"  
and streets to be abandoned in  
the "Final Order of Project," viz:  
SOUTH STREET, from West-  
minster Street to Dodge  
Street; BROAD STREET, from Pond  
Street to Dodge Street;  
LESTER STREET, from Dodge  
Street to Bridgman Street;  
CENTRAL STREET, from Dodge  
Street to Major Street;  
LIVERMORE STREET, from  
Dodge Street to its termination;  
FOOTH STREET, from Dodge  
Street to "D" STREET;  
TIGHMAN STREET, from  
Dodge Street to its termination;  
"D" STREET, from Dodge Street  
to its southern terminus; and  
KNIGHT STREET, from West-  
minster Street to a  
point 52.35 feet easterly of  
Crane Street, and to the  
public highway abandoned  
as public highway, the dam-  
age to be paid for at  
nothing, and it is  
further  
ORDERED, That the Superin-  
tendent of Highways and Num-  
bers, be and he is hereby directed  
to cause the above placed on  
the above highways, aban-  
doned, and to have thereon  
the words "Public High-  
way," and to further  
ORDERED, That after the entry  
of this order or decree the City  
Clerk shall cause notice thereof  
to be published in a newspaper  
published in the City of Provi-  
dence at least once each week for  
three successive weeks and a fur-  
ther and to cause notice upon  
every owner of and abutting the  
above named highways which have  
been abandoned, who is known to  
reside within this State.  
VINCENT VESPIA,  
City Clerk  
A true copy  
Attest:

THE CITY OF PROVIDENCE  
STATE OF RHODE ISLAND AND PROVIDENCE PLANTATIONS

# RESOLUTION OF THE CITY COUNCIL

No. 496

Approved August 17, 1965

RESOLVED, DECREED AND ORDERED:

That the following-named highways within the "Weybosset Hill Project Area" shown as cross-hatched areas and designated by the letters A-B-C-A, D-J-K-L-D, E-F-G-H-J-E and M-N-O-P-M on the accompanying plan entitled "Providence, R. I. P. W. Dept. - Engineering Office, City Property Section, Plan No. 062793 Dated July 15, 1965"

viz:

CARPENTER STREET, from the former southerly line of Cope Street to the former northeasterly line of Jackson Street;

LIME STREET, from the portion previously abandoned, northwesterly to the southeasterly line of Carpenter Street, as said street existed prior to State of Rhode Island Condemnation Plat No. 1107;

CARPENTER STREET, from the point previously abandoned, sixty two (62) feet southwest of the former southwesterly line of Jackson Street, northwesterly to the range of the southwesterly line of Lime Street, as said street existed prior to State of Rhode Island Condemnation Plat No. 1107;

SABIN STREET, from the southerly line of Broadway southwesterly to the portion previously abandoned at the southwesterly line of Greenman Lane;

have ceased to be useful to the public and the same are abandoned as public highways and the damage to the abutters is appraised at nothing and so awarded and it is further,

ORDERED, that the Superintendent of Street Signs and Numbers be and he is hereby directed to cause a sign to be placed at each end of said streets, abandoned as aforesaid, having thereon the words, "Not a Public Highway," and it is further

ORDERED, that after the entry of this order or decree the City Clerk shall cause a notice thereof to be published in a newspaper published in the County of Providence at least once each week for three successive weeks and a further and personal notice shall be served by the City Sergeant upon every owner of land abutting said streets, which have been abandoned, who is known to reside within this State.

IN CITY COUNCIL

AUG 16 1965

READ and PASSED

*David J. Boyle*  
President  
*William J. Boyle*  
Clerk

APPROVED

AUG 17 1965

*Joseph A. Ranney*  
MAYOR



FILED

JUL 15 11 40 AM '65

DEPT. OF CITY CLERK  
PROVIDENCE, R.I.

RESOLUTION  
OF THE  
CITY COUNCIL

062793  
July 15, 1965

State of R.I.  
Condemnation Plat.  
No. 1107

CARPENTER ST.

State of R.I.  
Condemnation  
Plat No. 1108

FORMERLY LIME ST.

FORMERLY JACKSON ST.

FORMERLY COPE ST.

SABIN ST.

GREENMAN LANE

FOUNTAIN ST.

Cross hatched areas proposed to be  
abandoned within "Weybosset Hill Area"

Proposed Abandonments

G.F.J. L.P.R.  
1" = 80' July 15, 65  
*Robert B. Strong*

# AFFIDAVIT OF PUBLICATION

**THE PROVIDENCE DAILY JOURNAL**

# THE EVENING BULLETIN

THE PROVIDENCE SUNDAY JOURNAL

Published by THE PROVIDENCE JOURNAL COMPANY

## Providence, Rhode Island

The City of Providence  
STATE OF RHODE ISLAND AND  
PROVIDENCE PLANTATIONS  
Resolution of the  
City Council  
No. 496

Approved August 17, 1965  
RESOLVED. DECREED AND  
ORDERED:

That the following-named highways within the "Weybosset Hill Project Area" shown as cross-hatched areas and designated by the letters A-B-C-A, D-J-K-L-D, E-F-G-H-J-K and M-N-O-P-M on the accompanying plan entitled "Providence, R.I. P.W. Dept., Engineering Office, City Property Section, Plan No. 062793, Dated July 16, 1965" viz:

CARPENTER STREET, from the former southerly line of Copp Street to the former northeasterly line of Jackson Street; LIME STREET, from the portion previously abandoned, northwesterly to the southeasterly line of Carpenter Street, as said street existed prior to State of Rhode Island Condemnation Plat No. 1107;

CARPENTER STREET, from the point previously abandoned, sixty two (62) feet southwest of the former southwesterly line of Jackson Street, northwesterly to the range of the southwesterly line of Lime Street, as said street existed prior to State of Rhode Island Condominium Plat No. 1107;

SABIN STREET, from the south-  
erly end of Broadway south-  
westward to the portion pre-  
viously abandoned at the south-  
west corner of Greenman

have been useful to the public. The same are abandoned highways and the damage to the latter is appraised at not less than \$100,000 and it is further

ent  
he  
cau  
end  
afon  
wor  
and

Superintend-  
and Numbers  
directed to  
placed at each  
abandoned as  
hereon the  
Highway."

On or before the entry of the said notice the City Clerk shall cause the City to be published in a newspaper published in the County of Providence at least once each week for three successive weeks and a further and personal notice shall be served by the City Sergeant upon every owner of land abutting said street who have been abandoned, or who have been so abandoned, and who do not reside within the city.

VINCENT VESPJA,  
City Clerk

**State of Rhode Island**

**City and County of Providence**

On this 27th day of September 1965,  
before me, a Notary Public, duly qualified for said  
County and State, personally appeared

**Everett O. White**

**Credit** Manager in the office of The Providence  
Journal Company, publishers of

# The Providence Journal

a newspaper published in the City of Providence by  
The Providence Journal Company, who, on being  
duly sworn, states on oath that the advertisement of

RESOLUTION OF THE CITY COUNCIL  
NO. 496

a true copy of which is hereunto annexed, was duly inserted in **The Providence Journal** in its issues of **September 1, 8, 15, 22,**

Everett O. White 19 65

Subscribed and sworn to before me this

Twenty-seventh day of September 19 65

Elizabeth L. White  
Notary Public.

**Notary Public.**

THE CITY OF PROVIDENCE  
STATE OF RHODE ISLAND AND PROVIDENCE PLANTATIONS

# RESOLUTION OF THE CITY COUNCIL

No. 497

Approved August 17, 1965

RESOLVED, DECREED AND ORDERED:

That the following named highways within the Lippitt Hill Project shown as shaded areas and designated by the letters A-B-C-D-A and E-F-G-H-E on the accompanying plan entitled, "Providence, R. I., P. W. Dept.-- Engineering Office, City Property Section Plan No. 062754, Date March 12, 1965," viz:

LIPPITT STREET, from the portion previously abandoned, east of  
Camp Street, easterly to the relocated portion of Howell  
Street;

HOWELL STREET, from Camp Street, easterly to the relocated por-  
tion of Howell Street;

have ceased to be useful to the public and the same are abandoned as public highways and the damage to the abutters is appraised at nothing and so awarded, and it is further

ORDERED, That the Superintendent of Street Signs and Numbers, be and he is hereby directed to cause a sign to be placed on the above-named highways, abandoned as aforesaid, having thereon the words, "Not a Public Highway," and it is further

ORDERED, That after the entry of this order or decree the City Clerk shall cause a notice thereof to be published in a newspaper published in the County of Providence at least once each week for three successive weeks and a further and personal notice shall be served by the City Sergeant upon every owner of land abutting the above-named highways which have been abandoned, who is known to reside within this State.

IN CITY COUNCIL

AUG 16 1965

READ and PASSED

*Joseph A. Boyle*  
President  
*Annunzio C. Cappa*  
Clerk

APPROVED

AUG 17 1965

*Joseph A. Boyle*  
MAYOR

FILED

JUL 30 11 16 AM '65

DEPT. OF CITY CLERK  
PROVIDENCE, R.I.

RESOLUTION  
OF THE  
CITY COUNCIL

**CITY OF PROVIDENCE**  
STATE OF RHODE ISLAND AND PROVIDENCE PLANTATIONS

**PETITION TO THE CITY COUNCIL**

**TO THE HONORABLE CITY COUNCIL OF THE CITY OF PROVIDENCE:**

*The undersigned respectfully petition your honorable body*

That the following named highways within the "Lippitt Hill Project Area" shown as shaded areas and designated by the letters A-B-C-D-A and E-F-G-H-E on the accompanying plan entitled, "Lippitt Hill Project, abandonment of Streets, Providence Redevelopment Agency, Dated March, 1965",


viz:

LIPPITT STREET, from the portion previously abandoned, east of Camp Street, easterly to the relocated portion of Howell Street;

HOWELL STREET, from Camp Street, easterly to the relocated portion of Howell Street;

have ceased to be useful to the public and the same are abandoned as public highways.

PROVIDENCE REDEVELOPMENT AGENCY

  
James F. Reynolds  
Executive Director

*Mr. McCafer, by request*

APR 15 1965  
FIRST READING  
REFERRED TO COMMITTEE ON  
PUBLIC WORKS.....  
*Winnet Napier*, CLERK

**IN CITY  
COUNCIL**

APR 7 12 45 PM '65  
DEPT. OF CITY CLERK  
PROVIDENCE, R.I.

FILED

AP

CITY OF PROVIDENCE

HOWELL ST.

ST.

D.

C.

HOWELL ST.

ST.

223 09'

E  
LIPPITT  
H G.

ST.

CAMP

CITY OF PROVIDENCE

RELOCATED

CARRINGTON

AVE

AREAS TO BE ABANDONED ARE SHADED  
AND LETTERED ABCDA & EFGHE

LIPPITT HILL PROJECT  
ABANDONMENT OF STREET  
PROVIDENCE REDEVELOPMENT AUTHORITY  
SCALE 1 INCH = 80 FEET APRIL, 1955



THE CITY OF PROVIDENCE  
Office of the City Clerk

**MEMORANDUM**

Providence, R. I., April 14, 1965

TO: Water Supply Board, City Plan Commission, Director of Public Works  
and Traffic Engineer

SUBJECT: ABANDONMENT OF CERTAIN PORTIONS OF LIPPITT AND HOWELL STREETS

CONSIDERED BY: Committee on Public Works

ACTION TAKEN: Refer for study and ~~report~~ attached copy of Petition.

*Vincent Vespea*

City Clerk



CITY OF PROVIDENCE . MAYOR JOSEPH A. DOORLEY, JR.

## TRAFFIC ENGINEERING DEPARTMENT

ROGER T. CHANDLER  
Traffic Engineer  
JOHN I. LOGAN  
Assistant Traffic Engineer

147 Fountain Street  
Providence 3, R. I.

April 28, 1965

Committee on Public Works  
The Honorable City Council  
City Hall

Gentlemen:

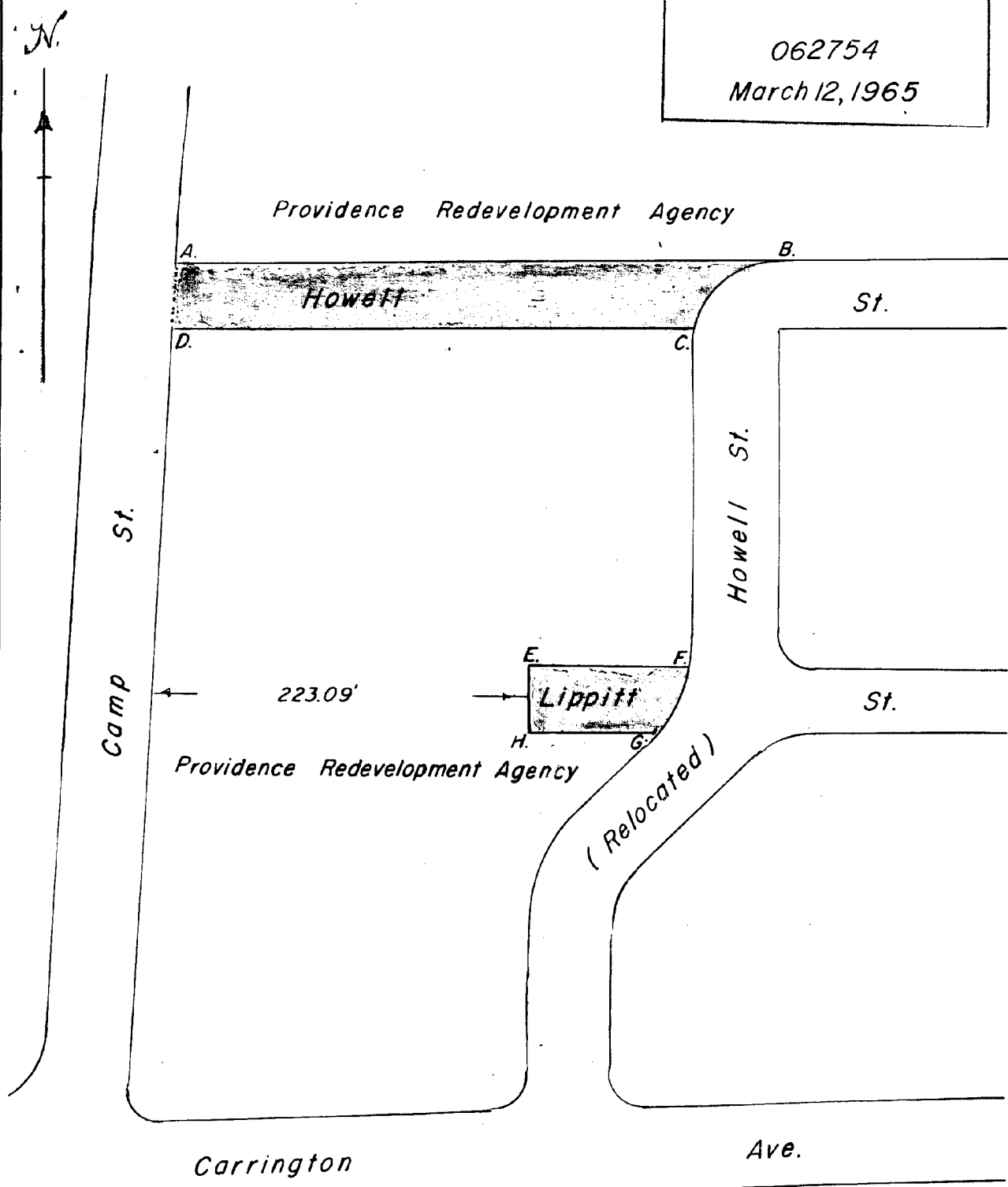
We have reviewed the resolution for abandonment of portions of Lippitt Street and Howell Street. This department has no objection to this proposal.

Very truly yours,

*John I. Logan*  
John I. Logan  
Traffic Engineer

CFA:pf

062754  
March 12, 1965



Shaded portions to be abandoned.

Proposed Abandonment  
of Howell St. & Lippitt St. portions.  
E.A.K. L.P.R.  
1"=80' Mar. 12, 1965

*Robert D. Strong*

768  
E-7

Street. ...  
portion of ...  
have ...  
to the ...  
as public ...  
the dam-  
age to the ...  
appraised at  
nothing and ...  
and it is  
further ...  
ORDERED: That the Superin-  
tendent of Street Signs and Num-  
bers, be and he is hereby directed  
to cause a sign to be placed on the  
above-named highways, abandoned  
as ...  
the words ...  
and it is further ...  
ORDERED: That ...  
of this order or ...  
Clerk shall cause a ...  
to be published in ...  
published in the County ...  
Providence at least once each week for  
three successive weeks and ...  
further and personal notice shall be  
served by the City Sergeant upon  
every owner of land abutting the  
above-named highways which have  
been abandoned, who is known to  
reside within this State.  
A true copy.  
Attest:  
VINCENT VESPIA, City Clerk



# AFFIDAVIT OF PUBLICATION

THE PROVIDENCE DAILY JOURNAL

THE EVENING BULLETIN

THE PROVIDENCE SUNDAY JOURNAL

Published by THE PROVIDENCE JOURNAL COMPANY

Providence, Rhode Island

State of Rhode Island

City and County of Providence

On this **27th** day of **September** 19**65**,  
before me, a Notary Public, duly qualified for said  
County and State, personally appeared

**Everett O. White**

**Credit** Manager in the office of The Providence  
Journal Company, publishers of

**The Providence Journal**

a newspaper published in the City of Providence by  
The Providence Journal Company, who, on being  
duly sworn, states on oath that the advertisement of

**RESOLUTION OF CITY COUNCIL  
NO.497**

a true copy of which is hereunto annexed, was duly  
inserted in **The Providence Journal**  
in its issue of **September 1, 8, 15, 22,**

*Everett O. White*

19 65

Subscribed and sworn to before me this

**Twenty-seventh** day of **September**

19 65

*Elizabeth L. White*

Notary Public.

THE CITY OF PROVIDENCE  
STATE OF RHODE ISLAND AND PROVIDENCE PLANTATIONS

# RESOLUTION OF THE CITY COUNCIL

No. 498

Approved August 17, 1965

RESOLVED, DECREED AND ORDERED:

That the following named highways within the Weybosset Hill Project shown as cross hatched areas on the accompanying plan entitled, "Providence R. I., P. W. Dept.-- Engineering Office, City Property Section Plan No. 062798, Date July 27, 1965," viz:

HONEYMAN STREET - from Broadway northerly to Atwells Avenue;

SAN SOUCI STREET - from Broadway northerly to Aborn Street;

have ceased to be useful to the public and the same are abandoned as public highways and the damage to the abutters is appraised at nothing and so awarded, and it is further

ORDERED, That the Superintendent of Street Signs and Numbers, be and he is hereby directed to cause a sign to be placed on the above-named highways, abandoned as aforesaid, having thereon the words, "Not a Public Highway," and it is further

ORDERED, That after the entry of this order or decree the City Clerk shall cause a notice thereof to be published in a newspaper published in the County of Providence at least once each week for three successive weeks and a further and personal notice shall be served by the City Sergeant upon every owner of land abutting the above-named highways which have been abandoned, who is known to reside within this State.

IN CITY COUNCIL

AUG 16 1965

READ and PASSED

*Russell J. Boyle*  
President

*William L. Desha*  
Clerk

APPROVED

AUG 17 1965

*Joseph A. Parsley*  
MAYOR

RESOLUTION  
OF THE  
CITY COUNCIL

FILED  
JUL 30 11 17 AM '65  
DEPT. OF CITY CLERK  
PROVIDENCE, R.I.

**CITY OF PROVIDENCE**  
STATE OF RHODE ISLAND AND PROVIDENCE PLANTATIONS

**PETITION TO THE CITY COUNCIL**


TO THE HONORABLE CITY COUNCIL OF THE CITY OF PROVIDENCE:

*The undersigned respectfully petitions your honorable body*

That the following streets listed below be abandoned:

1. Honeyman Street from Broadway northerly to Atwells Avenue
2. SanSouci Street from Broadway northerly to Aborn Street

PROVIDENCE REDEVELOPMENT AGENCY



James F. Reynolds  
Executive Director



**IN CITY  
COUNCIL**

JUN 3 1965

FIRST READING  
REFERRED TO COMMITTEE ON  
.....PUBLIC WORKS.....

*Winnifred Dwyer*, CLERK

**FILED**

MAY 20 4 11 PM '65  
DEPT. OF CITY CLERK  
PROVIDENCE, R.I.

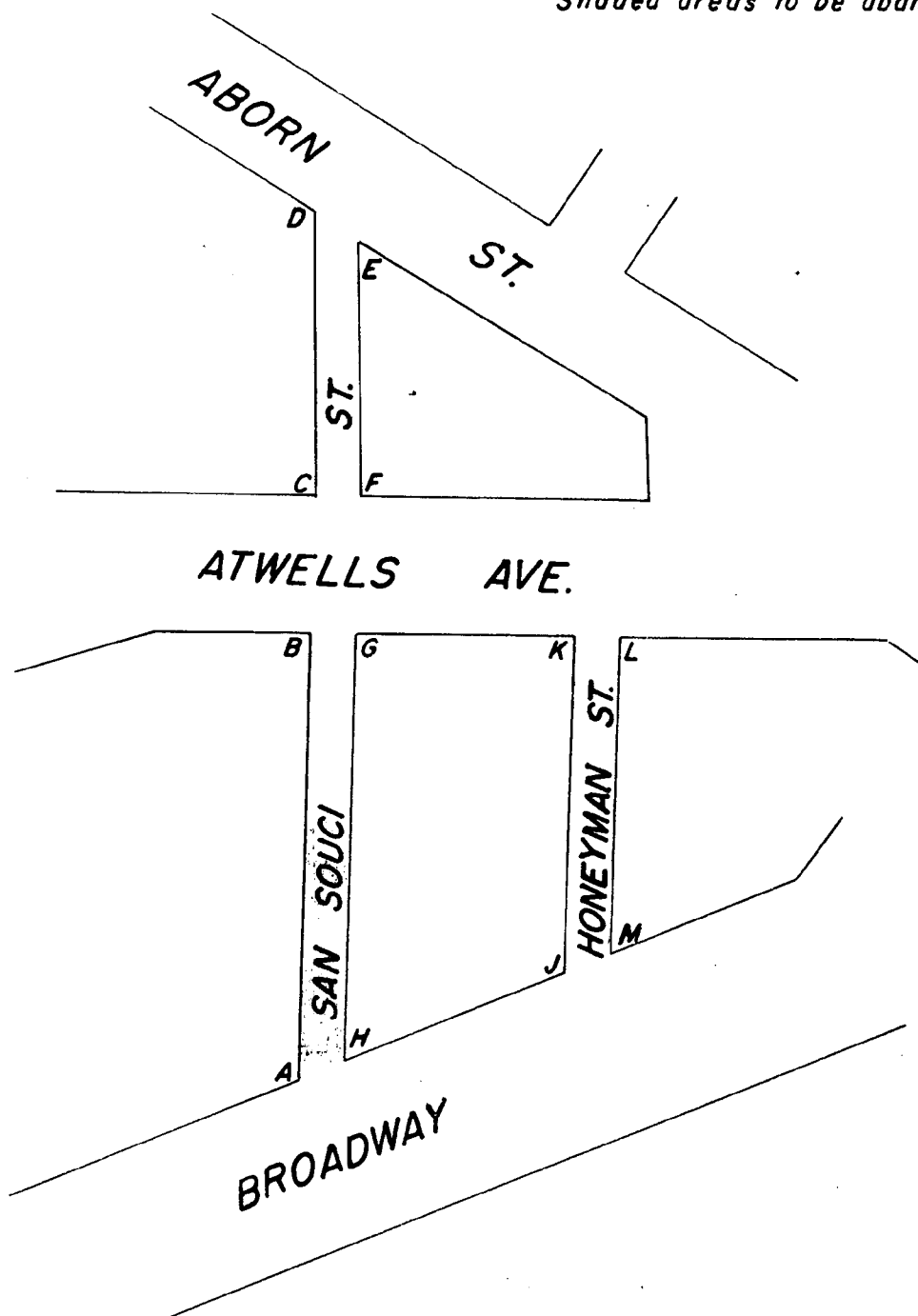
*Mr. McAuliffe (By Request)*



062798

AUG. 5, 1965

*Shaded areas to be abandoned*



*Land abutting streets to be abandoned  
owned by Providence Redevelopment Agency.*

*Shaded areas to be  
abandoned*

GFJ

LPR

1" = 80'

Aug. 5, 1965

*Robert B. Strong*

Vincent Vespia  
City Clerk

Clerk of Council



William H. Matthews  
First Deputy  
Dorothy K. McGinn  
Second Deputy

DEPARTMENT OF CITY CLERK  
CITY HALL

August 11, 1965

This is to certify that I have caused to be advertised in the July 20, 27th, August 3 and August 10th, 1965 Editions of the Providence Journal, Notice of Public Hearing relative to the proposed Abandonment of Honeyman Street, from Broadway northerly to Atwells Avenue and San Souci Street, from Broadway northerly to Aborn Street.

Vincent Vespia  
Vincent Vespia, City Clerk

## CITY SERGEANT'S OFFICE

HONEYMAN STREET, from Broadway northerly  
to Atwells Avenue; and  
SAN SOUCI STREET, from Broadway northerly  
to Aborn Street.

<u>Plat</u>	<u>Lot</u>	<u>Name and Address</u>
26	8	Providence Redevelopment Agency 10 Dorrance Street
"	13	" " "
"	18	" " "
"	22	" " "
"	23	" " "

Date \_\_\_\_\_

Le Bernier & Pelt  
Dep cut, Sergeant

This is to certify that I have caused a true copy of the attached Resolution to be served upon the above named persons, firms, and/or corporation, as the case may be, by handing to each said person, firm and/or corporation, as the case may be, or by leaving at their last and usual place of abode in this state, a true copy.

Date

Bernard Patton  
Dep City Sergeant

City of Providence  
Department of City Clerk  
PUBLIC HEARING

**Relative to:** Abandonments as Public Highways.

**ORDERED:** That all those owners of land abutting on the following streets be notified to appear before the Committee on Public Works on **WEDNESDAY, AUGUST 11, 1965**, at 2:00 o'clock p.m. (EDST) in the City Council Chamber, City Hall, and be heard for or against the above propositions concerning the following streets:

**STEWART STREET**, from Westminster Street to Pond Street;  
**WINDMILL STREET**, from Pond Street to Sargent Street;  
**SURF STREET**, from Pond Street to Broad Street;  
**LESTER STREET**, from Dodge Street to Bradzham Street;  
**CENTRAL STREET**, from Dodge Street to Major Street;  
**LIVERMORE STREET**, from Dodge Street to its westerly termination;  
**BOOTH STREET**, from Dodge Street to "D" Street;  
**TIGHLAM STREET**, from Dodge Street to its westerly termination;  
**"D" STREET**, from Lester Street to its southerly termination;  
**KNIGHT STREET**, from Westminster Street southeasterly to a point 328.6 feet northwesterly to Carpenter Street;  
**CARPENTER STREET**, from the former southerly line of Core Street to the former northerly line of Jackson Street;  
**LINE STREET**, from the portion previously abandoned, northwesterly to the southeasterly line of Carpenter Street, as said street is shown on the Survey of the Island and Condempnation Plat No. 1107;  
**CARPENTER STREET**, from the point previously abandoned, sixty-two (62) feet southwest of the former southeasterly line of Jackson Street, northwesterly to the range of the southwesterly line of Line Street, as said street existed prior to the Survey of the Island and Condempnation Plat No. 1107;  
**SABIN STREET**, from the southerly line of Broadway southwesterly to the portion previously abandoned at the southwesterly line of Greenham Lane;  
**LIPPITT STREET**, from the portion previously abandoned, east to the point where it intersects local street, easterly to the relocation of the southeasterly line of HOWELL STREET;  
**HOWELL STREET**, from the portion of the relocated street, easterly to the relocated portion of Howell Street;  
**HONEYMAN STREET**, from Broadway northerly to Atwells Avenue; and  
**SAN SOUET STREET**, from Broadway northerly to Aborn Street.

Information relative to the above may be obtained prior to said hearing, during regular business hours at the Department of Public Works, 700 Aliens Avenue, Providence.

By Order of the Committee on Public Works:  
**JOSEPH M. MANNAN**, THOMAS L. PAYNE, CHAIRMAN.  
**VINCENT VESPIA**, CITY CLERK.

Expenditure Journal  
11/20, 11/21, 8/3,  
and 8/10/65

# AFFIDAVIT OF PUBLICATION

THE PROVIDENCE DAILY JOURNAL

THE EVENING BULLETIN

THE PROVIDENCE SUNDAY JOURNAL

Published by THE PROVIDENCE JOURNAL COMPANY

Providence, Rhode Island

State of Rhode Island

City and County of Providence

On this 27th day of September 19 65  
before me, a Notary Public, duly qualified for said  
County and State, personally appeared

Everett O. White

Credit Manager in the office of The Providence  
Journal Company, publishers of

The Providence Journal

a newspaper published in the City of Providence by  
The Providence Journal Company, who, on being  
duly sworn, states on oath that the advertisement of

RESOLUTION OF THE CITY COUNCIL  
NO.498

a true copy of which is hereunto annexed, was duly  
inserted in The Providence Journal  
in its issues of September 1, 8, 15, 22,

19 65

Everett O. White

Subscribed and sworn to before me this

Twenty-seventh day of

September

19 65

Elizabeth L. White

Notary Public.

THE CITY OF PROVIDENCE  
STATE OF RHODE ISLAND AND  
PROVIDENCE PLANTATIONS  
RESOLUTION OF THE CITY  
COUNCIL  
No. 498  
Approved Aug. 17, 1965  
RESOLVED, DECREED AND  
ORDERED  
That the following named  
ways within the City of Providence  
Project shall be dedicated to the  
areas on the map attached hereto  
entitled, "Project of the City  
Dept. - City  
Property -  
Date July 1965  
HONORABLE  
Broadway  
Avenue,  
SANDY  
Broadway  
Street, have  
the public and  
done as  
damage,  
praised as  
and it is  
ORDERED  
tendant of Street  
here, be and  
rec'd to cause a sign  
on the above named  
abandoned as  
the in the words, "Not a Public  
Highway" and it is further  
ORDERED that after the an-  
tey of this order or, where the  
City of Providence shall cause a  
the to be published in the  
pay in the of  
paid at least once a week  
for a successive period of a  
fourteen (14) days and shall  
be the responsibility of the  
from every owner of property  
the above named district which  
have been abandoned and who is  
known to reside within this state.  
A true copy:  
Attest: VINCENT VESPIA,  
City Clerk