



THE CITY OF PROVIDENCE
STATE OF RHODE ISLAND AND PROVIDENCE PLANTATIONS

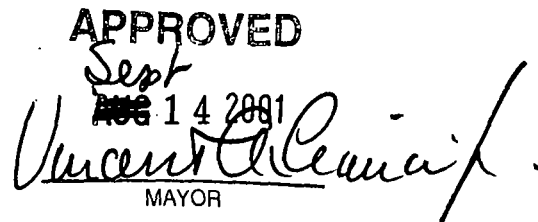
RESOLUTION OF THE CITY COUNCIL

No. 461

Approved September 14, 2001

RESOLVED, That the attached streets may be closed for the Gravity Games event to be held from September 1 through September 9, 2001 in the City of Providence.

IN CITY COUNCIL
SEP 16 2001
READ AND PASSED

PRES.

CLERK

APPROVED
Sept
14 2001

MAYOR

Counselor Clark & Counselor Hassett (By request)



2001 Gravity Games Street Closure Plan
Event Dates September 1 – 9, 2001

Pre-Event East Side Closures

Note: The following street closures are necessary for pre-event painting of the start line and the finish line and the pre-event paving of the crosswalks on the course.

1.) Prospect Street

Points of closure: Meeting St. to end of Start line – ~30 yards
Time of closure: Sunday, August 26th at 10:00am
Time of opening: Sunday, August 26th at 4:00pm

2.) Steeple Street

Points of closure: North Main St. to end of Finish line - ~ 10 yards
Time of closure: Sunday, August 26th at 10:00am
Time of opening: Sunday, August 26th at 4:00pm

3.) One Lane Closures for Crosswalk Paving

Points of closure: Benefit St. & Waterman St.
Time of closure: Wednesday, August 29th at 10:00am
Time of opening: Wednesday, August 29th at 4:00pm

Note: Street will remain open (only one lane closed)

4.) Thomas Street for Gravity Games Logo Painting

Points of closure: Benefit St. to North Main Street
Time of closure: Monday, August 27th at 10:00am
Time of opening: Monday, August 27th at 4:00pm

College Hill Venue Closures (Red/Black)

1.) Prospect Street

Points of closure: Meeting St. St. to College St.
Time of closure: Thursday, August 30th at 8:00 PM
Time of opening: Monday, September 3rd at 6:00 AM

2.) Waterman Street

Points of closure: Prospect St. to Benefit St.
Time of closure: Thursday, August 30th at 8:00 PM
Time of opening: Monday, September 3rd at 6:00 AM

3.) Meeting Street

Points of closure: Prospect St. to Congdon St
Time of closure: Thursday, August 30th at 8:00 PM
Time of opening: Monday, September 3rd at 6:00 AM

4.) Canal Street

Points of closure: From Park Row St. to Waterman St.
Time of closure: Thursday, August 30th at 8:00 PM
Time of opening: Monday, September 3rd at 6:00 AM

5.) Thomas Street

Points of closure: Benefit St. to North Main St.
Time of closure: Thursday, August 30th at 8:00 PM
Time of opening: Monday, September 3rd at 6:00 AM

6.) Steeple Street

Points of closure: North Main St. to Memorial Blvd.
Time of closure: Thursday, August 30th at 8:00 PM
Time of opening: Monday, September 3rd at 6:00 AM

7.) Benefit Street

Points of closure: Meeting St. to College St.
Time of closure: Thursday, August 30th at 8:00 PM
Time of opening: Monday, September 3rd at 6:00 AM

8.) North Main Street

Points of closure: Meeting St. to College St.
Time of closure: Thursday, August 30th at 8:00 PM
Time of opening: Monday, September 3rd at 6:00 AM

Note: North Main Street will be open Friday morning from the hours of 6:00 AM to 9:00 AM

Rain Contingency

In the event the East Side Venue competitions are extended through Monday and/or Tuesday due to inclement weather, the same closure plan will be in effect from the hours of 9:00 thorough 4:00 PM (9/3 & 9/4).

Streets Restricted For Public Safety Reasons Due to Congestion (GREEN)

Dates of Restrictions: September 1 at 8:00 AM through September 3th at 8:00 AM

9.) Meeting Street

Points of restriction: North Main St. to Brown St.
Note: Can make a right turn only on to Prospect Ave

10.)Prospect Street

Points of restriction: Cushing St. to Meeting St.
Note: Refer to closure above

11.) Congdon Street

Points of restriction: Meeting St. to Angel St.

Note: Limited through traffic due to closure of Prospect and Thomas

12.) Olive Street

Points of restriction: Prospect St. to Brown St.

Note: No through traffic due to closure of Prospect

13.) Angel Street

Points of restriction: Benefit St. to Brown St.

Note: No through traffic due to closure of Prospect

14.) Waterman Street

Points of restriction: Prospect St. to Brown St.

Note: No through traffic due to closure of Waterman starting at Prospect through Benifit

15.) De Foe Place

Points of restriction: Congdon St. to Angel St.

Note: Limited through traffic due to closure of Prospect and Thomas

16.) North Main Street

Points of restriction: South Court St. to Waterman St.

Note: Refer to closure above

17.) Waterman Street

Points of restriction: Benefit St. to North Main St.

Note: No through traffic due to closure at Benefit St., no outlets due to closures

18.) Washington Street

Points of restriction: North Main St. to Memorial Blvd.

Note: No through traffic due to closure of Washington St. at Benefit St., no outlets due to closures

19.) Park Row Street

Points of restriction: North Main St. to Canal St.

Note: Limited outlets due to closures, must turn left at Congdon St.

20.) Elizabeth Street

Points of restriction: Canal St. to North Main St.

Note: Not accessible due to closure of North Main St. and Canal St.

Downtown Street Closures (Red/Black)

Street closures for the Gravity Games (RED):

A) American Express Blvd.

Points of closure: Francis St. to Exchange St.
Time of closure: Sunday, September 2nd at 8:00 AM
Time of opening: Tuesday, September 11th at 8:00 AM

B) Exchange Street

Points of closure: Dreyfuss Lane to Memorial Blvd.
Time of partial closure: One Parking Lane Closed from 8:00 AM August 1st through August 27st
Time of partial closure: One Driving Lane Closed From 8:00AM (August 20th – August 27st)
Time of complete closure: August 27th at 8:00 AM through September 21st at 8:00 PM

B) Stillman Street

Points of restriction: Center Place Garage
Note: No through traffic due to Exchange Street Closure

Streets Restricted For Public Safety Reasons Due to Congestion (GREEN)

Dates of Restrictions: September 3rd at 8:00 PM through September 10th at 8:00 AM

C) Park Street

Points of restriction: From Hayes St. to Smith St.

D) Hayes Street

Points of restriction: From Park St. to Francis St.

E) Brownell Street

Points of restriction: From Park St. to Francis St.

F) Francis Street

Points of restriction: From Smith St. to Memorial Blvd.

G) Gaspee Street

Points of restriction: From Smith St. to Francis St.

H) Eddy Street

Points of restriction: From Fountain St. to Fulton St.

I) Dorrance Street

Points of restriction: From Memorial Blvd. to Fulton St.

J) Fulton Street

Points of restriction: From Eddy St. to Memorial Blvd.

K) Fountain Street

Points of restriction: From Union St. to Dorrance St.

Streets Restricted For Public Safety Reasons Due to Congestion (GREEN)

Dates of Restrictions: September 3rd at 8:00 PM through September 10th at 8:00 AM

- L) West Exchange Street
Points of restriction: From the Convention Center Garage to Dorrance St.
- M) Sabin Street
Points of restriction: From Mathewson St. to Dorrance St.
- N) Exchange Street
Points of restriction: From Fulton St. to Memorial Blvd.
- O) Washington Street
Points of restriction: From Eddy St. to Memorial Blvd.
- P) Exchange Terrace
Points of restriction: From Dorrance St. to Memorial Blvd.
- Q) Park Row East
Points of restriction: From Dreyfuss Lane to Canal St.
- R) Stillman Street
Points of restriction: Exchange St. to Park Row East



2001 Gravity Games
Street Closure Color Key

- Streets Closed to Vehicular Traffic
- Streets Restricted For Public Safety Reasons
- Gravity Games Event Sites

