

THE CITY OF PROVIDENCE
STATE OF RHODE ISLAND AND PROVIDENCE PLANTATIONS

RESOLUTION OF THE CITY COUNCIL

No. 146

Approved March 10, 1958

Resolved,

That

the following named person, firm or corporation is hereby granted permission to erect, alter or use a building or structure at the location named herein for the sale of petroleum, kerosene, gasoline, coal oil and their products, compounds and components as described and shown in and on the application therefor and accompanying plat, all on file in the office of the Inspector of Buildings subject to the conditions that said person, firm or corporation shall not violate any of the laws of the State of Rhode Island or any of the Ordinances of the City of Providence relative to the erection, use or occupation of said structure and that said person, firm or corporation shall not allow petroleum, kerosene, gasoline, coal oil or their products, compounds or components, to be conveyed over or across any sidewalk by means of any pipe or hose, and upon such special conditions as are hereby enumerated, viz:

Ward 11: Charles L. Mathewson and wife, Peter J. Rougas and wife, and Ethel H. Rodgers, 255 Lockwood Street, Plat 23, Lots 172, 173, 174 and 207, 4-3,000 gallon gasoline, 1-500 gallon fuel oil and 1-500 gallon waste oil storage tanks, making a total storage capacity of 13,000 gallons upon the premises and five (5) gasoline filling pumps.

The erection or location of any buildings or structures not shown on the original plat on file with the Inspector of Buildings or any change in the location of buildings or structures from that shown on said plat shall be deemed a violation of this permit.

IN CITY COUNCIL

MAR 6 - 1958

READ and PASSED

James H. ...
President
Edward ...
Clerk

APPROVED

MAR 10 1958

Matthew Reynolds
Mayor

RESOLUTION
OF THE
CITY COUNCIL

Providence, **January**.....**24**..... 19**58**.....

The undersigned hereby applies for permission to erect gasoline station specified as follows:

1. Building District 1 Ward 1
2. Street Location 255 Lockwood Street
3. Plat 23 Lot 207, 172, 173, 174
4. Owners Charles L. Mathewson and wife (Lot 207) Peter J. Rougas and wife (Lot 172, 173) Ethel H. Rodgers (Lot 174)
5. Number of Pumps Five (New Station) Yes
6. Number of Buildings One
7. Number of Curb Cuts Four Width Twenty feet
8. Drawings Accompanying Application Yes
9. Number of Pumps Now on Premises None
10. Number of Additional Pumps _____ Total on Lot Five
11. Capacity of Tanks (Existing) None
12. Capacity of Additional Tanks 4-3,000 gal.; 1-500 gal. fuel; 1-500 gal. waste oil
13. Total Capacity on Lot 13,000 gal.
14. Is Gasoline or Oil to Be Sold? Yes
15. Zoning District C-4
16. Estimated Cost \$10,000.00

Approved:

Commissioner of Public Safety

Approved

Traffic Engineer

Approved:

DCP, Director of Public Works

Approved:

Director of the Department of Building Inspection

REMARKS

List of additional coal oils, compounds and components to be stored and sold.

<i>Product</i>	<i>Quantity</i>	<i>Pumps Used</i>
----------------	-----------------	-------------------

Owner's Name

Address

Agent's Name

Agent's Address

Telephone Number

Names and addresses of property owners within 150 feet radius of Lots 172 & 173 on assessor's Plat 23 owned by Peter J. Rougas & Wf. Mary P. & Lot 174 on Plat 23 owned by Ethel H. Rogers & Lot 207 on Plat 23 owned by Charles L. Mathewson & Wf. Mary.

Plat	Lot	Name	Address
23	172	Peter J. Rougas & Wf. Mary P.	358 Friendship St.
	173	" " "	" "
	174	Ethel H. Rogers	15 Upyonder Ave. Rumford
	207	Charles L. Mathewson & Wf. Mary	255 Lockwood St.
	182	Andrew Stergios	255 Lockwood St.
	623	Salamy A. Thomas & Wf. Carini	247 Lockwood St.
	181	Mary M. Nicholson	43 West Clifford St.
	180	Esther Sullivan & Theresa Ross	35 West Clifford St.
	175	Edward M. Carter & Wf. Margaret	141 Terrace Ave. Riverside
	177	City of Providence	City Clerks Office City Hall
	764	John N. Mowry et al	237 R. Wms. Ave. Rumford
	268	Bagdasar Marderosian Wf. Azgool	245 Lockwood St.
	269	Giuseppe Brantolino & Wf. Rosa	36 West Clifford St.
	270	Bessie R. Gray	30 West Clifford St.
	271	Gaetano Allegretti & Wf. Cristina	24 West Clifford St.
	578	Bagdasar Marderosian & Wf. Azgool	245 Lockwood St.
	240	Margaret Keegan	246 Lockwood St.
	170	Charles Mandell	317 Public St.
	171	Giro Rossi & Wf. Lillian	48 Maple St.
	166	Royal Realty Co., Inc.,	57 Winter St.
	183	Moses Kalashian	334 Friendship St.
	184	Linwood A. Gardiner & Wf. Ethel	250 Lockwood St.
	713	Bessie F. Baker	602 Angell St.
	737	Bella R. Rubin	158 Porter St.
	97	Bradford H. Whitford	367 Friendship St.
	103	Michael, Marie & Mary Granieri	377 Friendship St.
	104	Bradford H. Whitford	367 Friendship St.
	106	Rachel Cohn	10 Harvard Ave.
	107	Louise G. Carr & Zelma B. Bailey	39 Oldham St.
	108	" " "	" "

①

Plat	Lot	Name	Address
23	-109	Mary Eagles	392 Pine St.
	110	Mary J. Bruneau	406 Pine St.
	112	Charles C. Lahey & Wf. Leah	343 Friendship St.
	113	Wilfred Bergeron	822 Cottage St. Pawt. R.I.
	114	Ernest Guyer	351 Friendship St.
	115	Raymond G. Murphy	355 Friendship St.
	116	McKendall Land Co., Inc.,	735 Elmwood Ave.
	117	Dora Marcille	47 Pershing St. Cran. R.I.
	159	Helen M. Senior	171 Summer St.
24	66	Moses Kalashian	334 Friendship St.
24	79	Richard Blaich	341 Friendship St.

Councilmen Guyley & Wylor

150 Ft. Radius Plan in Providence, R.I.

For

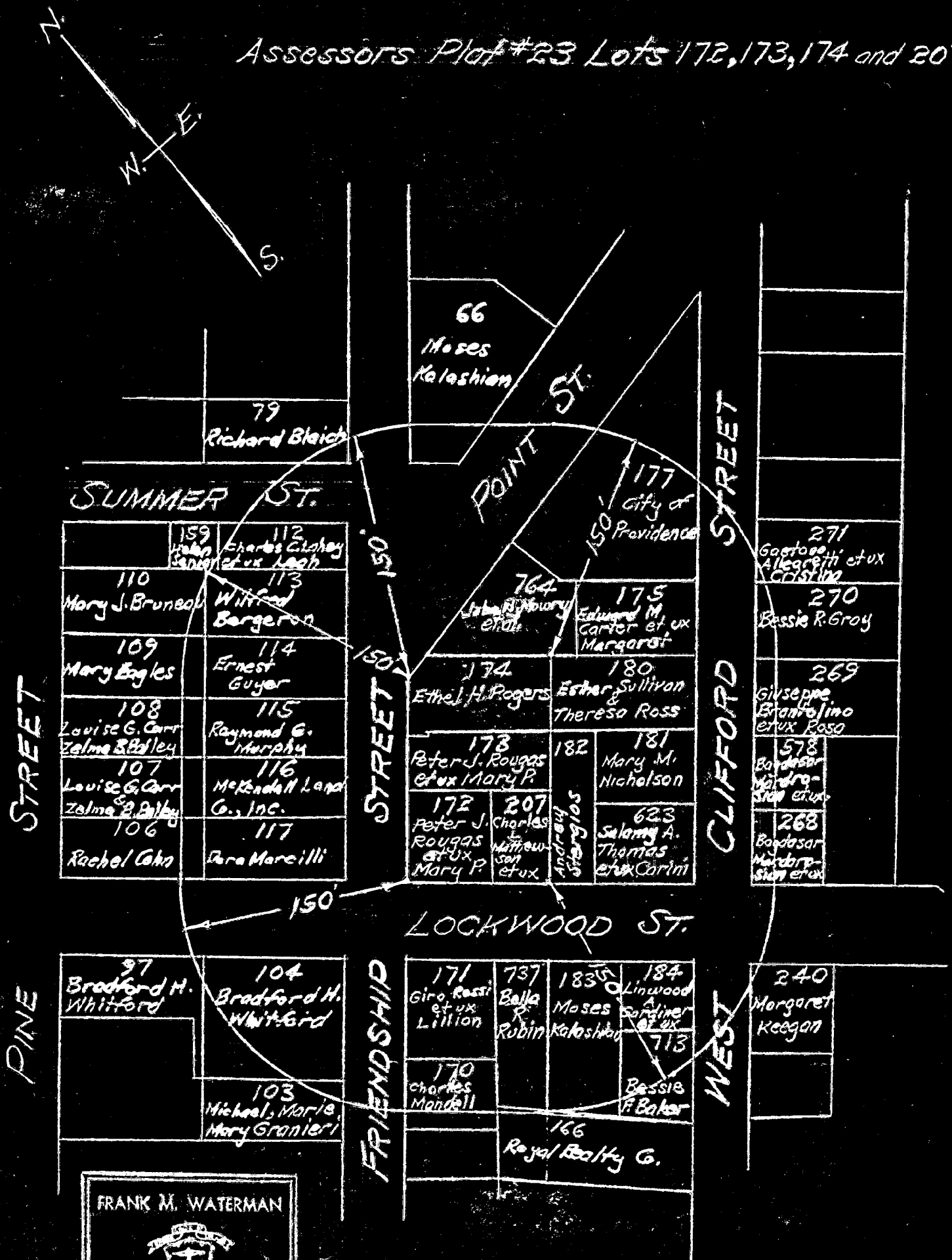
GULF OIL CORPORATION

By Frank M. Waterman

June 1957

Scale: 1"=80'

Assessors Plat #23 Lots 172, 173, 174 and 207



FRANK M. WATERMAN



REGISTERED
PROFESSIONAL ENGINEER

THE CITY OF PROVIDENCE
STATE OF RHODE ISLAND AND PROVIDENCE PLANTATIONS

RESOLUTION OF THE CITY COUNCIL

No. 147

Approved March 10, 1958

Resolved,

That

the following named person, firm or corporation is hereby granted permission to erect, alter or use a building or structure at the location named herein for the sale of petroleum, kerosene, gasoline, coal oil and their products, compounds and components as described and shown in and on the application therefor and accompanying plat, all on file in the office of the Inspector of Buildings subject to the conditions that said person, firm or corporation shall not violate any of the laws of the State of Rhode Island or any of the Ordinances of the City of Providence relative to the erection, use or occupation of said structure and that said person, firm or corporation shall not allow petroleum, kerosene, gasoline, coal oil or their products, compounds or components, to be conveyed over or across any sidewalk by means of any pipe or hose, and upon such special conditions as are hereby enumerated, viz:

Ward 13: Bay Brink Inc., 57 Cranston Street, Plat 29, Lot 375, remove one (1) single gasoline filling pump and install one (1) dual gasoline filling pump.

The erection or location of any buildings or structures not shown on the original plat on file with the Inspector of Buildings or any change in the location of buildings or structures from that shown on said plat shall be deemed a violation of this permit.

IN CITY COUNCIL

MAR 6 - 1958

READ and PASSED

Charles F. Little
DeWitt L. Belcher
President
Clerk

APPROVED

MAR 10 1958

Walter H. Hayes
MAYOR

RESOLUTION
OF THE
CITY COUNCIL

APPLICATION FOR PERMIT FOR GASOLINE STATION

Providence Jan 21 1955

To the Director of the Department of Building Inspection:

The undersigned hereby applies for permission to erect gasoline station specified as follows:

1. Building District 15 Ward 15
2. Street Location 57 Cranston St
3. Plat 29 Lot 575
4. Owner Bay Brook Inc 57 Cranston St
5. Number of Pumps 4 (New Station) 3.0
6. Number of Buildings 1
7. Number of Curb Cuts 2 Width 20
8. Drawings Accompanying Application yes
9. Number of Pumps Now on Premises 4
10. Number of Additional Pumps 1 Total on Lot 5
11. Capacity of Tanks (Existing) 1-5000 gal, 2-2000 gal, 2-550 gal
12. Capacity of Additional Tanks
13. Total Capacity on Lot 11000 (1-5000 gal, 2-2000 gal, 2-550 gal)
14. Is Gasoline or Oil to Be Sold? yes
15. Zoning District C-4
16. Estimated Cost 200,000

Approved: John B. Quinn
Commissioner of Public Safety

Approved: Reg. H. Chandler
Traffic Engineer

Approved: J. E. Meade
Dep. Director of Public Works

Approved: _____
Director of the Department of Building Inspection

REMARKS

List of additional coal oils, compounds and components to be stored and sold.

Product	Quantity	Pumps Used
Remore	1 single pump	
and install	1 Dual	
pump		

Bay Brook Inc
Owner's Name

93 Cranston St Prov RD
Address

Henry H. Glendon
Agent's Name

99 Jano St Prov RD
Agent's Address

Telephone Number _____

James C-4

LIST OF NAMES AND ADDRESSES OF PROPERTY OWNERS WITHIN 150'
RADIUS OF 57 CRANSTON STREET

Plat 29

Zone C-4

Lot # 63	What Cheer Laundry 93 Cranston Street
Lot #153	Louttit Garage Company 954 Westminster Street
Lot #186	Citizens Savings Bank Canonicus Square
Lot #187	Citizens Savings Bank Canonicus Square
Lot #191	Anthony Giorgianni, John Giorgianni and Joseph Giorgianni 1418 Chalkstone Avenue
Lot #194	Baybrink, Inc. 93 Cranston Street
Lot #195	Louttit Garage Company 954 Westminster Street
Lot #197	What Cheer Laundry 93 Cranston Street
Lot #200	Baybrink, Inc. 93 Cranston Street
Lot #201	David Krasner and wife Elizabeth - Jt. Tenants 131 Sumter Street
Lot #202	David Krasner and wife Elizabeth - Jt. Tenants 131 Sumter Street
Lot #424	Louttit Garage Company 954 Westminster Street
Lot #472	Eldav Realty Corp. 131 Sumter Street
Lot #478	What Cheer Laundry 93 Cranston Street

Councilman J. J. ...

LIST OF NAMES AND ADDRESSES OF PROPERTY OWNERS WITHIN 150'
RADIUS OF 57 CRANSTON STREET

Plat 29

Zone C-4

Lot # 63	What Cheer Laundry 93 Cranston Street
Lot #153	Louttit Garage Company 954 Westminster Street
Lot #186	Citizens Savings Bank Canonicus Square
Lot #187	Citizens Savings Bank Canonicus Square
Lot #191	Anthony Giorgianni, John Giorgianni and Joseph Giorgianni 1418 Chalkstone Avenue
Lot #194	Baybrink, Inc. 93 Cranston Street
Lot #195	Louttit Garage Company 954 Westminster Street
Lot #197	What Cheer Laundry 93 Cranston Street
Lot #200	Baybrink, Inc. 93 Cranston Street
Lot #201	David Krasner and wife Elizabeth - Jt. Tenants 131 Sumter Street
Lot #202	David Krasner and wife Elizabeth - Jt. Tenants 131 Sumter Street
Lot #424	Louttit Garage Company 954 Westminster Street
Lot #472	Eldav Realty Corp. 131 Sumter Street
Lot #478	What Cheer Laundry 93 Cranston Street

THE CITY OF PROVIDENCE
STATE OF RHODE ISLAND AND PROVIDENCE PLANTATIONS

RESOLUTION OF THE CITY COUNCIL

No. 148

Approved March 10, 1958

Resolved,

That

the following named person, firm or corporation is hereby granted permission to erect, alter or use a building or structure at the location named herein for the sale of petroleum, kerosene, gasoline, coal oil and their products, compounds and components as described and shown in and on the application therefor and accompanying plat, all on file in the office of the Inspector of Buildings subject to the conditions that said person, firm or corporation shall not violate any of the laws of the State of Rhode Island or any of the Ordinances of the City of Providence relative to the erection, use or occupation of said structure and that said person, firm or corporation shall not allow petroleum, kerosene, gasoline, coal oil or their products, compounds or components, to be conveyed over or across any sidewalk by means of any pipe or hose, and upon such special conditions as are hereby enumerated, viz:

Ward 4: Philip Landi and Bertha Landi, 156-158 Hawkins Street, Plat 99, Lot 273, 1-3,000 gallon gasoline storage tank, making 5,000 gallons total storage capacity upon the premises.

The erection or location of any buildings or structures not shown on the original plat on file with the Inspector of Buildings or any change in the location of buildings or structures from that shown on said plat shall be deemed a violation of this permit.

IN CITY COUNCIL

MAR 6 - 1958

READ and PASSED

George A. Gille
President
D. Everett T. Whelan
Clerk

APPROVED

MAR 10 1958

Walter H. Reynolds
Mayor

RESOLUTION
OF THE
CITY COUNCIL

APPLICATION FOR PERMIT FOR GASOLINE STATION

Providence, Oct. 8 1957

To the Director of the Department of Building Inspection:

The undersigned hereby applies for permission to erect gasoline station specified as follows:

1. 2 Building District 4 Ward
2. Street Location 156-158 Hawkins St.
3. Plat 99 Lot 273
4. Owner Philip Landi et al. (Bertha Landi)
5. Number of Pumps 2 (New Station)
6. Number of Buildings 1
7. Number of Curb Cuts Width
8. Drawings Accompanying Application
9. Number of Pumps Now on Premises 2
10. Number of Additional Pumps — Total on Lot 2
11. Capacity of Tanks (Existing) 2-1000 gals = 2000 gals
12. Capacity of Additional Tanks 1-3000 gals = 3000 gals
13. Total Capacity on Lot 5000 gals
14. Is Gasoline or Oil to Be Sold? Yes
15. Zoning District R-3
16. Estimated Cost \$1500.00

Approved: John A. Quinn

Commissioner of Public Safety

Approved: Robert H. Chandler

Traffic Engineer

Approved: A. E. Malle

Dep. Director of Public Works

Approved:

Director of the Department of Building Inspection

REMARKS

List of additional coal oils, compounds and components to be stored and sold.

Product	Quantity	Pumps Used
Motor Oil	1000 gals	—

INSPECTED & APPROVED
BUREAU OF FIRE PREVENTION

CHIEF

Owner's Name

Philip Landi
158 Hawkins St. - Prov. R.I.

Address

Sooong Mobil Oil Co. Inc.

Agent's Name

3366 Pawtucket Ave. - E. Prov. R.I.

Agent's Address

GF 4-2900

Telephone Number



CITY OF PROVIDENCE, RHODE ISLAND

ZONING BOARD OF REVIEW

112 UNION STREET

January 16, 1950

RECEIVED FEB. 1950

Mr. and Mrs. Philip Landi
198 Mathias Street
Providence, Rhode Island

Dear Sir and Madam:

At a meeting of the Zoning Board of Review held on Monday, January 13, 1950, the following resolution was adopted:

WHEREAS, Philip and Bertha Landi, owners of lot 273 on Accessor's Plat 99 on the northwesterly side of Mathias Street (153-157 Mathias Street) in a Residence R-3 Zone, on November 29, 1947, filed an application for permission to install one additional 3,000 gallon under ground gasoline storage tank within a total underground storage capacity of 5,000 gallons on the above described premises and to erect an outdoor advertising sign 6' 6 3/4" x 4' 3/4" on a 6" steel pole, and

WHEREAS, a public hearing was held on this application by the Zoning Board of Review at its meeting held on Monday, January 13, 1950, after public notice as provided by the Zoning Ordinance,

RESOLVED: That the Zoning Board of Review does hereby make a variation of the use district regulations under the Zoning Ordinance and does hereby grant the application of Philip and Bertha Landi in accordance with the plans and plot plan filed with said Board. A copy of said plans and plot plan are hereby made a part of this resolution and filed with the Director of the Department of Building Inspection.

By Order of the Zoning Board of Review.

Anthony Viola

ANTHONY VIOLA
CHAIRMAN

ATTENTION: SECTION 92 A UNDER THE ZONING ORDINANCE REQUIRES THAT YOU APPLY TO THE DIRECTOR OF THE DEPARTMENT OF BUILDING INSPECTION FOR A PERMIT WITHIN SIX MONTHS FROM THE DATE OF THE ADOPTION OF THIS RESOLUTION. OTHERWISE YOU COMPLY WITH SAID REQUIREMENT, THIS RESOLUTION WILL BECOME INVALID.

JAM

CC: Richard H. Clarke, Jr.

Names & addresses of property owners within 150'-0" radius
of
Lot No. 273 - Plat No. 99
at
156-158 Hawkins St. Prov. R.I.

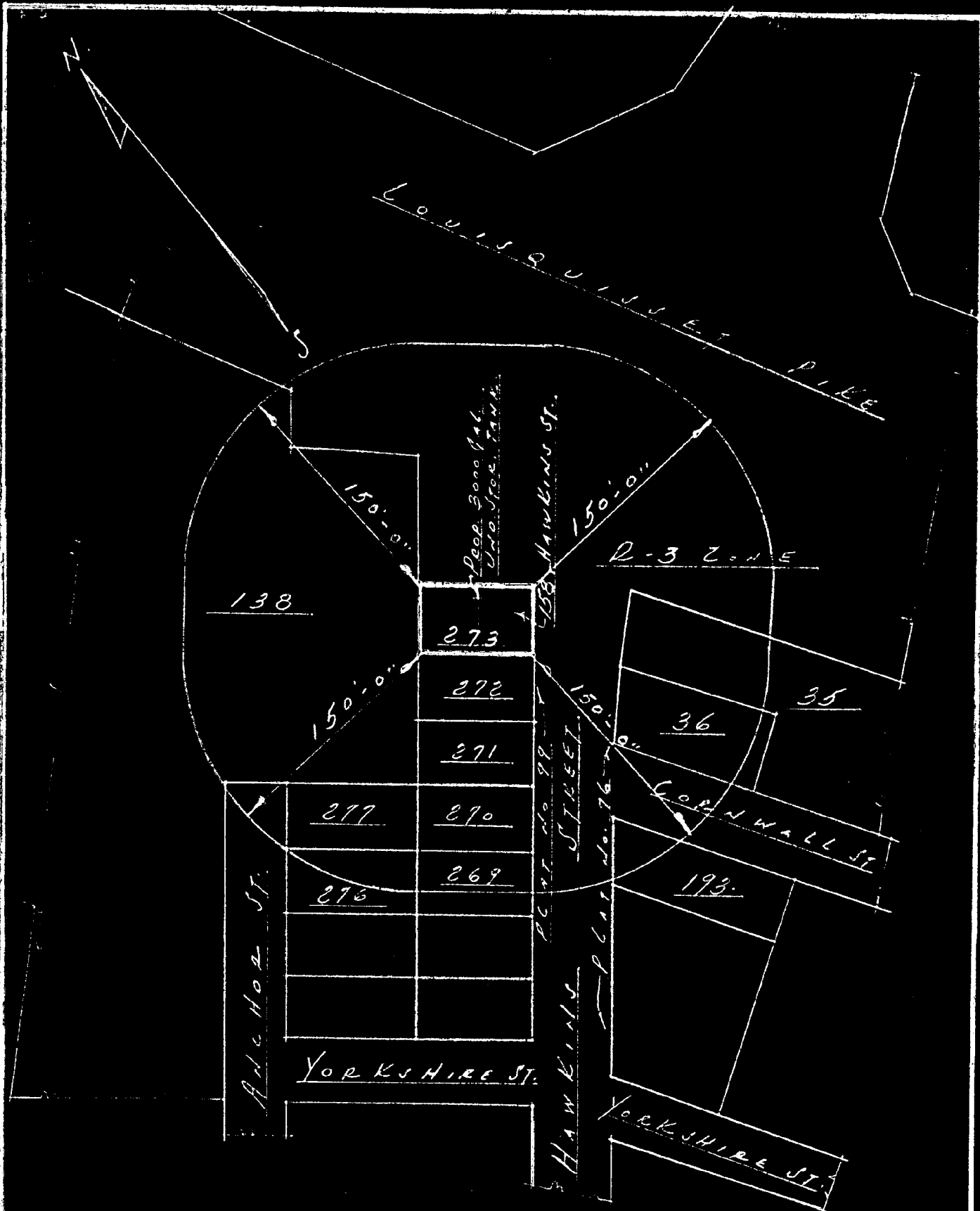
Plat No. 99.

Lot No. 269.	Ernest Decesare & wife Elide E. Jt. Ten. 142 Hawkins Street.
Lot Nos. 270, 271.	Bennie Vettese & wife Tinora, Jt. Ten. 144 Hawkins Street.
Lot Nos. 272, 273.	Philip Landi & Bertha N. Landi 152 Hawkins Street.
Lot Nos. 276, 277.	Pasqualina Gonnelli & widow Antonio 454 Admiral Street.
Lot No. 138.	State of Rhode Island & Providence Plantations. State House, Providence, R.I.

Plat No. 76.

Lot No. 35.	State of Rhode Island. State House, Providence, R.I.
Lot No. 36.	Joseph DiSanto 207 Cornwall Street.
Lot No. 193.	Rosaria Cacchione. 141 Hawkins Street.

*Carmelina
Aquila & Pute*



RADIUS PLAN
OF
LOT 273 PLAT 99
158 HAWKINS ST.
SCALE 1" = 80' 0"

THE CITY OF PROVIDENCE
STATE OF RHODE ISLAND AND PROVIDENCE PLANTATIONS

RESOLUTION OF THE CITY COUNCIL

No. 149

Approved March 10, 1958

Resolved,

That

the following named person, firm or corporation is hereby granted permission to erect, alter or use a building or structure at the location named herein for the sale of petroleum, kerosene, gasoline, coal oil and their products, compounds and components as described and shown in and on the application therefor and accompanying plat, all on file in the office of the Inspector of Buildings subject to the conditions that said person, firm or corporation shall not violate any of the laws of the State of Rhode Island or any of the Ordinances of the City of Providence relative to the erection, use or occupation of said structure and that said person, firm or corporation shall not allow petroleum, kerosene, gasoline, coal oil or their products, compounds or components, to be conveyed over or across any sidewalk by means of any pipe or hose, and upon such special conditions as are hereby enumerated, viz:

Ward 8: Socony Mobil Oil Co. Inc., 584 Cranston Street, Flat 31 Lot 408, 2-3,000 and 1-5,000 gallon tanks and removing 1-4,500 gallon tank making a total capacity of 11,000 gallons upon the premises.

The erection or location of any buildings or structures not shown on the original plat on file with the Inspector of Buildings or any change in the location of buildings or structures from that shown on said plat shall be deemed a violation of this permit.

IN CITY COUNCIL

MAR 6 - 1958

READ and PASSED

Angela C. ...
President
Robert ...
Clerk

APPROVED

MAR 10 1958

Walter ...
MAYOR

RESOLUTION
OF THE
CITY COUNCIL.

APPLICATION FOR PERMIT FOR GASOLINE STATION

Providence, Jan 10 1958

To the Director of the Department of Building Inspection:

The undersigned hereby applies for permission to erect gasoline station specified as follows:

1. 2nd. Building District 8th. Ward
2. Street Location 5th Cranston Street, Providence
3. Plat 31 Lot 408
4. Owner Socoany Mobil Oil Co., Inc.
5. Number of Pumps (New Station) one
6. Number of Buildings one
7. Number of Curb Cuts none Width 5
8. Drawings Accompanying Application 5
9. Number of Pumps Now on Premises 2
10. Number of Additional Pumps none Total on Lot 2
11. Capacity of Tanks (Existing) 4,500 Gallons (To Be Removed)
12. Capacity of Additional Tanks 11,000 Gallons (New)
13. Total Capacity on Lot 11,000 Gallons
14. Is Gasoline or Oil to Be Sold? yes
15. Zoning District C-1
16. Estimated Cost

Approved: John P. Quinn
Commissioner of Public Safety

Approved: Robert A. Chandler
Traffic Engineer

Approved: J. E. Meade
Dir. (Director of Public Works)

Approved: Vincent Di Mase
Director of the Department of Building Inspection

REMARKS

List of additional coal oils, compounds and components to be stored and sold.

Product	Quantity	Pumps Used
MOBIL GAS	3000 GAL.	1

MOBIL GAS SPEC. 3500 " 1
Remove existing 4500 gal
tanks replace w/ 11,000 gal
4 2-3000 gal tanks

Socoany Mobil Oil Co., Inc.
Owner's Name

P.O. Box 2196, Boston, 6, Mass.
Address

F. V. Vatore
Agent's Name

36 Riverside Dr., Riverside, R.I.
Agent's Address

Geneva 8-4910
Telephone Number

INSPECTED & APPROVED
BUREAU OF FIRE PREVENTION

Leo G. L...
CHIEF

Names & addresses of Property Owners in 150'-0" radius of Lot No. 408, Plat 31.

Socony Mobil Oil Co. Inc. - 584 Cranston Street, Providence.

Plat No. 31.

Lot No. 403.	Rose Clement	145 Althea Street.
Lot No. 404.	Earl J. Shean, Mary A. Cellahan & Helen R. Grimes, Jt. Ten.	661 Cranston Street.
Lot No. 405.	Katherine E. Adamson & Margaret J., Jt. Ten.	149 Althea Street.
Lot No. 406.	Zita L. Sullivan.	574 Cranston Street.
Lot No. 407.	J. Wilson Arpin & wf. M. Annette, Jt. Ten.	582 Cranston Street.
Lot No. 408.	Socony Mobil Oil Co. Inc.	1011 Wampanoag Trail, East Providence.
Lot No. 409.	Garabed Kasaian & wf. Satenig, Jt. Ten.	34 Pinehurst Ave.
Lot No. 410, 411.	Ortoleva Realty Co. Inc.	29 Weybosset Street.
Lot No. 412.	Henry Emma & wf. Angelina, Jt. Ten.	148 Althea Street.
Lot No. 413.	Sarah Mahon.	142 Althea Street.

Plat No. 42.

Lot No. 57.	George J. Bouchard & wf. Hazel M.	104 Grace Street, Cranston.
Lot No. 109.	Emilio Palmieri & wf. Madalyn.	173 Althea Street.
Lot No. 110.	Ortoleva Realty Co. Inc.	29 Weybosset Street.
Lot No. 113.	Giulio DeGiorgis & wf. Emilia.	56 Columbus Blvd., Cranston.
Lot No. 114.	Joseph E. Parkhurst & wf. Mildred K.	596 Cranston Street.
Lots No. 115, 116, 117.	Rogers Realty Co.	82 Kinsley Avenue.
Lot No. 119.	Walter H. Simpson & wf. Sue M.	173 Althea Street.

Plat No. 43.

Lot No. 901.	Peter F. Flanagan & wf. Ruth W.	144 Linwood Avenue
Lot No. 902.	Marciano Natale & wf. Assunta.	138 Linwood Avenue.
Lot No. 903.	Robert G. Busby Jr. & wf. Harriet L.	134 Linwood Avenue.
Lot No. 904.	S. Chiappenelli, Inc.	505 Old Colony Bldg.
Lots No. 905, 907.	Joseph E. Parkhurst.	596 Cranston Street.

Names & addresses of Property Owners in 150'-0" radius of Lot No. 408, Plat 31.

Socoxy Mobil Oil Co. Inc. - 584 Cranston Street, Providence.

Plat No. 31.

Lot No. 403.	Rose Clement	145 Althea Street.
Lot No. 404.	Earl J. Shean, Mary A. Callahan & Helon R. Grimes, Jr. Ten.	661 Cranston Street.
Lot No. 405.	Katherine E. Adamson & Margaret J., Jr. Ten.	149 Althea Street.
Lot No. 406.	Zita L. Sullivan.	574 Cranston Street.
Lot No. 407.	J. Wilson Arpin & wf. M. Annette, Jr. Ten.	582 Cranston Street.
Lot No. 408.	Socoxy Mobil Oil Co. Inc.	1011 Wampanoag Trail, East Providence.
Lot No. 409.	Garabed Kasaian & wf. Satonig, Jr. Ten.	34 Pinchurst Ave.
Lot No. 410, 411.	Ortoleva Realty Co. Inc.	29 Weybosset Street.
Lot No. 412.	Henry Emma & wf. Angelina, Jr. Ten.	148 Althea Street.
Lot No. 413.	Sarah Mahon.	142 Althea Street.

Plat No. 42.

Lot No. 57.	George J. Bouchard & wf. Hazel M.	104 Grace Street, Cranston.
Lot No. 109.	Emilio Palmieri & wf. Madalyn.	173 Althea Street.
Lot No. 110.	Ortoleva Realty Co. Inc.	29 Weybosset Street.
Lot No. 113.	Giulio DeGiorgis & wf. Emilia.	56 Columbus Blvd., Cranston.
Lot No. 114.	Joseph E. Parikhurst & wf. Mildred K.	596 Cranston Street.
Lots No. 115, 116, 117.	Rogers Realty Co.	82 Kinsley Avenue.
Lot No. 119.	Walter H. Simpson & wf. Sue H.	178 Althea Street.

Plat No. 43.

Lot No. 901.	Peter F. Flanagan & wf. Ruth W.	144 Linwood Avenue
Lot No. 902.	Marciano Natale & wf. Assunta.	138 Linwood Avenue.
Lot No. 903.	Robert G. Busby Jr. & wf. Harriet L.	134 Linwood Avenue.
Lot No. 904.	S. Chiappencelli, Inc.	505 Old Colony Bldg.
Lots No. 905, 907.	Joseph E. Parikhurst.	596 Cranston Street.

Councilman Payne & Lohr

Names & addresses of Property Owners in 150' x 67' portion of Lot No. 403, Plat 32.

Secony Mobil Oil Co. Inc. - 504 Cranston Street, Providence.

Plat No. 32.

Lot No. 403.	Rose Clement	345 Althoa Street.
Lot No. 404.	David J. Shean, Mary A. Callahan & Helen E. Collins, Jr. Ten.	661 Cranston Street.
Lot No. 405.	Katherine E. Adamsen & Margaret J., Jr. Ten.	749 Althoa Street.
Lot No. 406.	Zita L. Sullivan.	576 Cranston Street.
Lot No. 407.	J. Wilson Apple & wf. E. Annette, Jr. Ten.	502 Cranston Street.
Lot No. 408.	Secony Mobil Oil Co. Inc.	3042 Wapawong Trail, East Providence.
Lot No. 409.	Garbied Hernandez & wf. Sotomay, Jr. Ten.	34 Pinchmont Ave.
Lot No. 410, 411.	Ortolena Realty Co. Inc.	89 Weybosset Street.
Lot No. 412.	Henry Dunn & wf. Angelina, Jr. Ten.	249 Althoa Street.
Lot No. 413.	Secony Mobil.	342 Althoa Street.

Plat No. 42.

Lot No. 57.	George J. Panchard & wf. Hazel W.	204 Grove Street, Cranston.
Lot No. 209.	Enrico Palmieri & wf. Madelyn.	273 Althoa Street.
Lot No. 110.	Ortolena Realty Co. Inc.	89 Weybosset Street.
Lot No. 113.	Giulio Addonizio & wf. Maria.	56 Columbus Blvd., Cranston.
Lot No. 114.	Joseph E. Pastinurat & wf. Mildred E.	596 Cranston Street.
Lots No. 115, 116, 117.	Regan Realty Co.	32 Weybosset Avenue.
Lot No. 119.	Walter H. Simpson & wf. Sue M.	270 Althoa Street.

Plat No. 43.

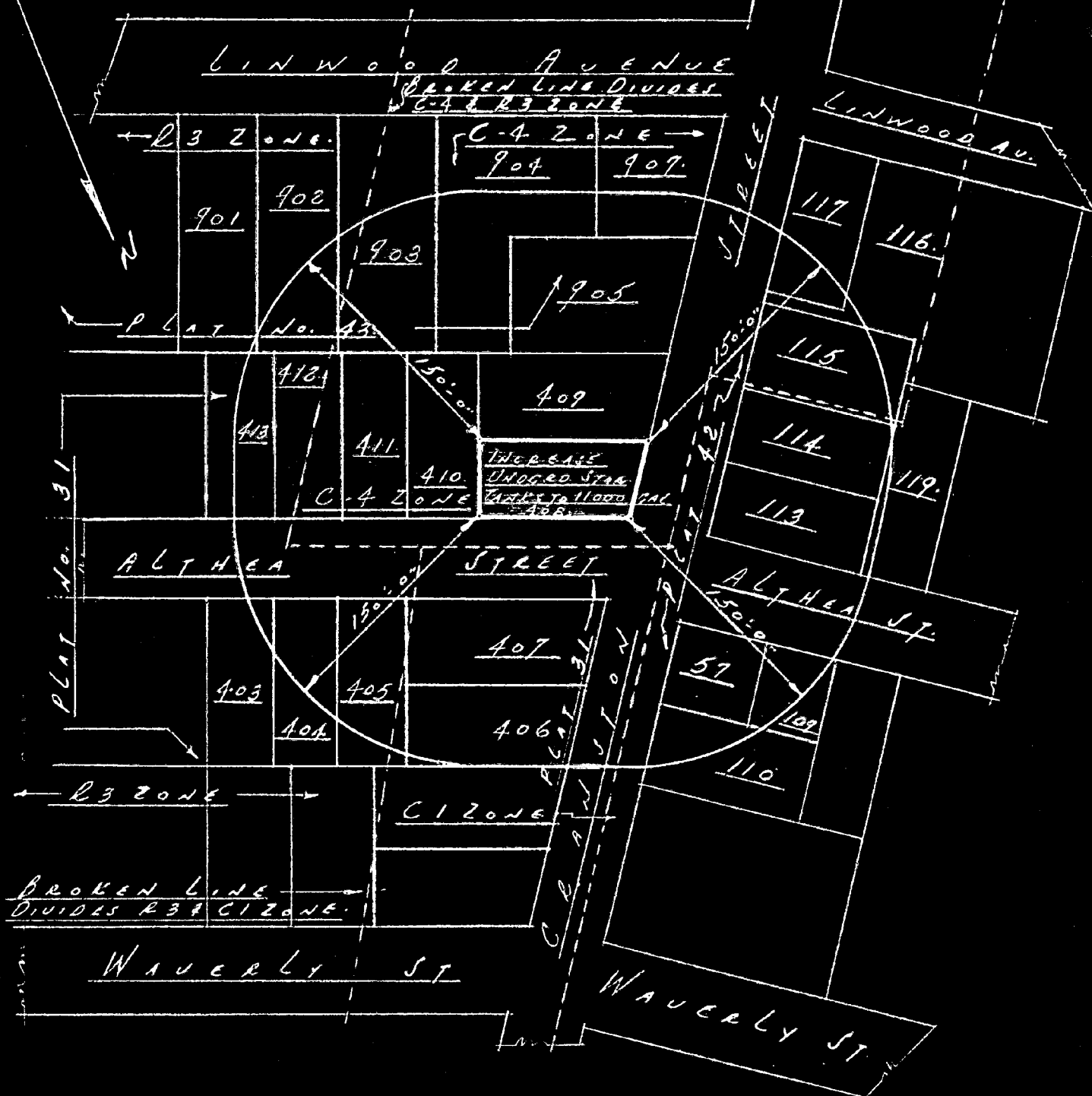
Lot No. 901.	Peter V. Finnigan & wf. Ruth W.	244 Linwood Avenue
Lot No. 902.	Marotano Hotel & wf. Assunta.	238 Linwood Avenue.
Lot No. 903.	Robert G. Brady Jr. & wf. Harriet L.	334 Linwood Avenue.
Lot No. 904.	G. Chiapparelli, Inc.	505 Old Colony Bldg.
Lots No. 905, 907.	Joseph E. Pastinurat.	596 Cranston Street.

COPY

OF

584 CRANSTON ST.

$\psi \in L^2 \quad 1'' = 80^\circ 0''$



THE CITY OF PROVIDENCE
STATE OF RHODE ISLAND AND PROVIDENCE PLANTATIONS

RESOLUTION OF THE CITY COUNCIL

No. 150

Approved March 10, 1958

Resolved,

That

the following named person, firm or corporation is hereby granted permission to erect, alter or use a building or structure at the location named herein for the sale of petroleum, kerosene, gasoline, coal oil and their products, compounds and components as described and shown in and on the application therefor and accompanying plat, all on file in the office of the Inspector of Buildings subject to the conditions that said person, firm or corporation shall not violate any of the laws of the State of Rhode Island or any of the Ordinances of the City of Providence relative to the erection, use or occupation of said structure and that said person, firm or corporation shall not allow petroleum, kerosene, gasoline, coal oil or their products, compounds or components, to be conveyed over or across any sidewalk by means of any pipe or hose, and upon such special conditions as are hereby enumerated, viz:

Ward 10: Lamson Oil Corporation, 355 Allens Avenue, Plat 47, Lot 519, 2-3,000 and 2-2,000 gallon petroleum products storage tanks and 2 filling pumps, making a total of 10,000 gallons petroleum products storage tanks and 4 filling pumps upon the premises.

The erection or location of any buildings or structures not shown on the original plat on file with the Inspector of Buildings or any change in the location of buildings or structures from that shown on said plat shall be deemed a violation of this permit.

IN CITY COUNCIL

MAR 6 - 1958

READ and PASSED

Charles G. Smith
President
R. Everett G. Beland
Clerk

APPROVED

MAR 10 1958

Walter H. Reynolds
MAYOR

RESOLUTION
OF THE
CITY COUNCIL

APPLICATION FOR PERMIT

Providence, Dec 12 1957

To the Director of the Department of Building Inspection:

The undersigned hereby applies for permission to erect gasoline station specified as follows:

1. Building District 10 Ward 10
2. Street Location 355 ALLEN AVE
3. Plat 47 Lot 519
4. Owner Hanson Oil Corp.
5. Number of Pumps 2 (New Station) UNDER CONSTRUCTION
6. Number of Buildings 1
7. Number of Curb Cuts 2 Width 24' (Approved for 20' turn)
8. Drawings Accompanying Application 2
9. Number of Pumps Now on Premises 2
10. Number of Additional Pumps 2 Total on Lot 4
11. Capacity of Tanks (Existing) 3 Tanks - 2200 gal. 2250 gal
12. Capacity of Additional Tanks Two (2) 3000 gal. and Two (2) 2000 gal. TANKS
13. Total Capacity on Lot 10000 GALS (8000 gal. Gas - 2000 gal. Oil
14. Is Gasoline or Oil to Be Sold? yes
15. Zoning District M-1
16. Estimated Cost \$3800.00

Approved:

Commissioner of Public Safety

Approved:

Traffic Engineer

Approved:

Director of Public Works

Approved:

Director of the Department of Building Inspection

REPLACE TWO (2) EXISTING PUMPS
WITH FOUR (4) NEW PUMPS.

REPLACE THREE EXISTING GAS
TANKS WITH THREE NEW GAS
TANKS AND ONE (1) DIESEL
FUEL OIL TANK
TOTAL STORAGE TO BE 10,000 GALLONS

REMARKS

List of additional coal oils, compounds and components to be stored and sold.

<i>Product</i>	<i>Quantity</i>	<i>Pumps Used</i>
----------------	-----------------	-------------------

Owner's Name

Address

Agent's Name

- Agent's Address

Telephone Num' r _____

JUN 27 9 21 AM '58

CITY CLERK'S OFFICE
PROVIDENCE, R.I.

RECEIVED
CITY CLERK'S OFFICE
PROVIDENCE, R.I.
[Signature]
CHIEF

OWNERS NAMES AND ADDRESSES
TO ACCOMPANY APPLICATION OF
LAMSON OIL CORP.
DEC. 16, 1957.

ASSESSORS PLAT	ASSESSORS LOT NO.	OWNER	ADDRESS
47	412	M. H. BORLAND REALTY CO.	165 POE ST. PROV. R. 1.
47	527	PETROLEUM HEAT & POWER CO.	375 ALLENS AVE PROV. R. 1.
47	555	RAYMOND J. MORIATY ET. UX MARY C.	30 SEYMOUR ST. PROV. R. 1.
47	419	TOWER REALTY CO.	50 BORDEN ST. PROV. R. 1.
47	526	PETROLEUM HEAT & POWER CO. INC.	375 ALLENS AVE PROV. R. 1.
47	519	LAMSON OIL CORP	355 ALLENS AVE PROV. R. 1.
47	560	LAMSON OIL CORP	355 ALLENS AVE PROV. R. 1.
47	564	PETROLEUM HEAT & POWER CO. INC.	375 ALLENS AVE PROV. R. 1.
47	368	THE JOHN SHEPARD JR. REAL ESTATE CORP.	273 WESTMINSTER ST. PROV. R. 1.

Conceded to the City of Toronto

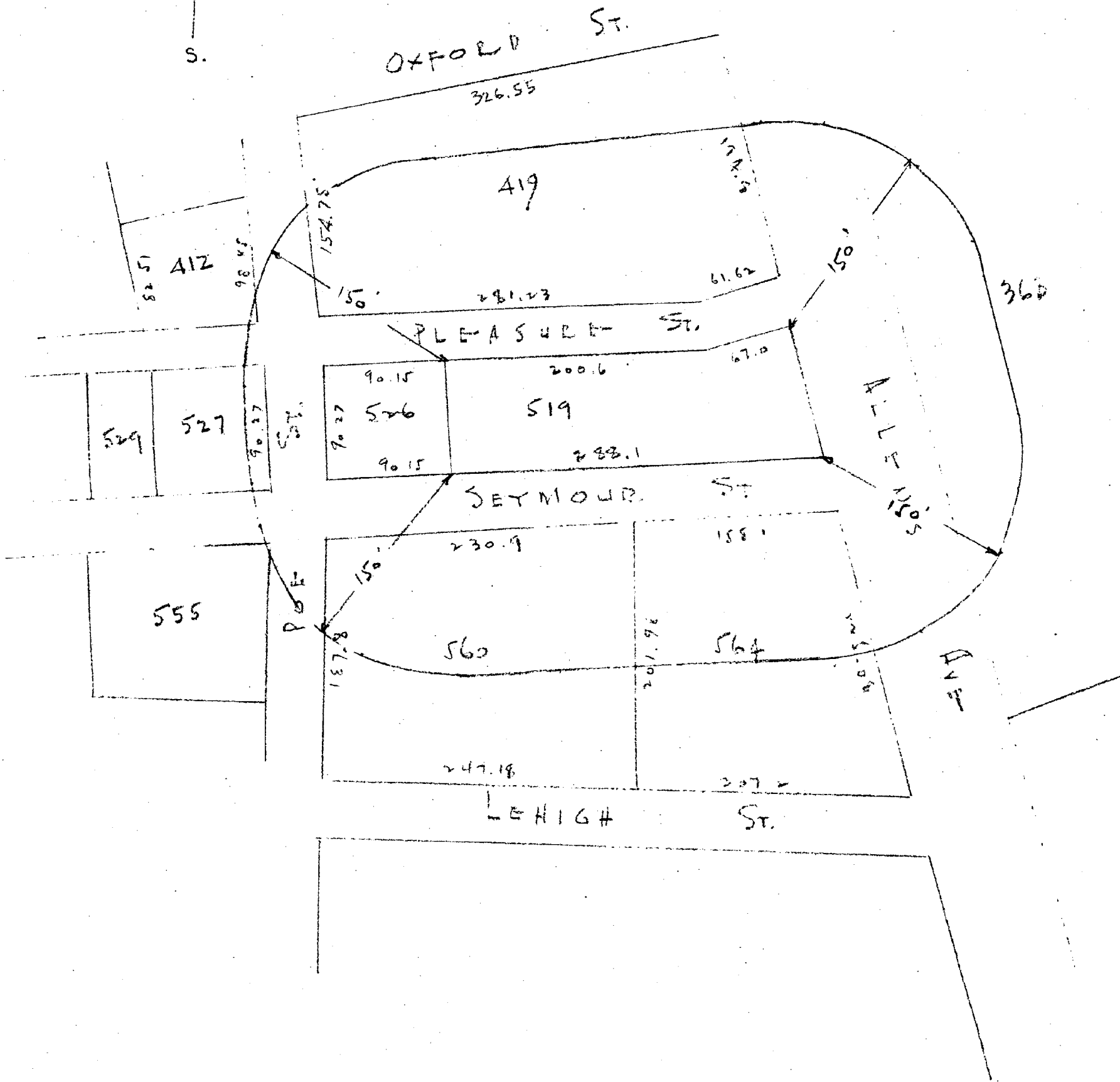
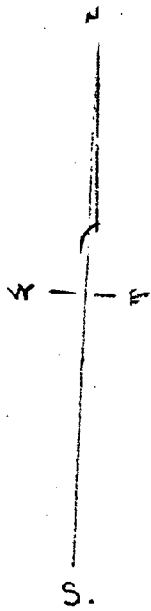
NOTE:-
NAMES AND ADDRESSES
TAKEN FROM TAX BOOKS
DEC. 16, 1957.

OWNERS NAMES AND ADDRESSES
TO ACCOMPANY APPLICATION OF
LAMSON OIL CORP.
DEC. 16, 1957.

ASSESSORS PLAT	ASSESSORS LOT NO.	OWNER	ADDRESS
47	412	M. H. BORLAND REALTY CO.	165 POE ST. PROV. R. I.
47	527	PETROLEUM HEAT & POWER CO.	375 ALLENS AVE PROV R. I.
47	555	RAYMOND J. MORIATY ET. UX MARY C.	30 SEYMOUR ST. PROV R. I.
47	419	TOWER REALTY CO.	50 BORDEN ST. PROV R. I.
47	526	PETROLEUM HEAT & POWER CO INC.	375 ALLENS AVE PROV R. I.
47	519	LAMSON OIL CORP.	355 ALLENS AVE PROV R. I.
47	560	LAMSON OIL CORP.	355 ALLENS AVE PROV R. I.
47	564	PETROLEUM HEAT & POWER CO INC.	375 ALLENS AVE. PROV. R. I.
47	368	THE JOHN SHEPARD JR. REAL ESTATE CORP.	273 WEST MINISTER ST. PROV. R. I.

NOTE:—
NAMES AND ADDRESSES
TAKEN FROM TAX BOOKS
DEC 16, 1957.

COPY OF A PORTION OF
 ASSESSOR'S PLAT No. 47
 PROVIDENCE R.I.
 TO ACCOMPANY APPLICATION OF
 LAMSON OIL CORP
 DEC. 16, 1957 SCALE 1"=80'
 CLIFFORD R. STEWART
 REG. LAND SURVEYOR



CLIFFORD R. STEWART
 No. 512
 REG. LAND SURVEYOR