


# RESOLUTION OF THE CITY COUNCIL


No. 312

*Approved* May 28, 1998

RESOLVED, That the Traffic Engineer is requested to prohibit motor vehicle traffic along Charlesfield Street, between Hope Street and Brook Street, and cause the installation of "No Parking on Either Side" signs beginning on Wednesday, May 13, 1998 at 11:00 o'clock P.M. and also prohibit motor vehicle traffic and cause the installation of a "Do Not Enter" sign from 12:00 Noon to 1:00 o'clock P.M. on Thursday, May 14, 1998, for Brown University's Annual National Peace Officers' Memorial Day Service.

IN CITY COUNCIL  
MAY, 21 1998  
READ AND PASSED  
*Evelyn V. Fargnoli*  
PRES.  
*Michael R. Clement*  
CLERK *mc*





Councilman Clarkin (By request)



**BROWN UNIVERSITY** Providence, Rhode Island 02912

Department of Police and Security Services  
Post Office Box 1842

May 1, 1998

Ms. Irene Testa  
Department of Traffic Engineering  
60 Ernest Street  
Providence, RI 02905

Dear Irene:

Because of unforeseen circumstances, we have had to change our annual National Peace Officers' Memorial Day Service to Thursday, May 14, 1998.

I would request that:

Charlesfield Street, between Hope Street and Brook Street  
be posted **NO PARKING ON EITHER SIDE** beginning  
at 2300 Wednesday, May 13 and that it be closed to vehicular  
traffic with **DO NOT ENTER** signs from 1200-1300 on  
Thursday, May 14.

Thank you for your assistance in this matter.

Sincerely,

PAUL V. VERRECCHIA  
COLONEL  
Chief of Police

cc: Colonel Urbano Prignano, Chief of PPD  
Mr. Robert Clarkin, First Ward Councilperson  
John J. Partington, Commissioner of Public Safety  
Lt. Kenneth Cohen, Providence Police Department  
Chief James Rattigan, Providence Fire Department  
Debbie Lister, Plant Operations  
Annie Gjelsvik, EMS  
William Willett, Risk Management  
Bill Slack, Special Events  
Captain->Sergeants: FYI

# RESOLUTION OF THE CITY COUNCIL

No. 313


*Approved* May 28, 1998


RESOLVED, That the Traffic Engineer is requested to prohibit motor vehicle traffic along East Manning Street between Governor Street and Ives Street on Sunday, May 24, 1998 between 3:00 o'clock P.M. and 7:00 o'clock P.M. to accommodate Graduation Exercises.

IN CITY COUNCIL

MAY 21 1998  
READ AND PASSED

*Enilyn V. Fargnoli*  
PRES.  
*Michael R. Clement*  
CLERK *gmc*





Adopted

1897

# RESOLUTION OF THE CITY COUNCIL

STATE OF RHODE ISLAND AND PROVIDENCE PLANTATIONS  
CITY OF PROVIDENCE

*Councilman Clarkin (By request)*

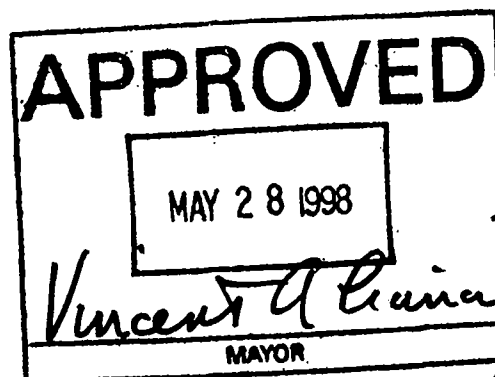
# RESOLUTION OF THE CITY COUNCIL


No. 314

*Approved* May 28, 1998

RESOLVED, That the Traffic Engineer is requested to prohibit motor vehicle traffic along half of South Main Street from Tockwotton Street to India Street and half of India Street from South Main Street to Benefit Street on July 24 and 25 from 6:00 o'clock P.M. to 1:00 o'clock A.M. and July 26, 1998 from 4:00 o'clock P.M. to 1:00 o'clock A.M. to accommodate the Holy Rosary Band Club.

IN CITY COUNCIL  
MAY, 21 1998  
READ AND PASSED  
*Emelyn V. Fargnoli*  
PRES.  
*Michael R. Clement*  
CLERK *ga*





Commissioner (By request)

# RESOLUTION OF THE CITY COUNCIL

No. 315

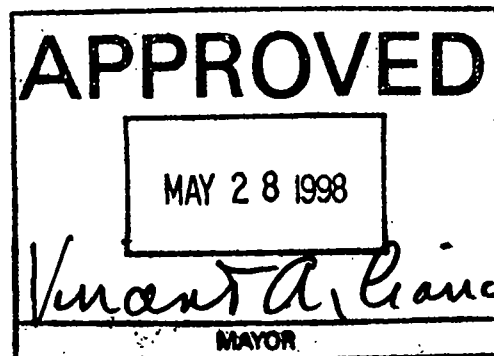
*Approved* May 28, 1998

RESOLVED, That the Traffic Engineer is requested to prohibit motor vehicle traffic along various streets on Saturday, May 16, 1998 from 6:00 o'clock A.M. to 5:00 o'clock P.M. for students moving out of their dormitories at Brown University, and also request the Chief of Police to relax tagging on this day in the University area.


**Wriston/Keeney Quad Areas:**

George Street one-way east from Brown Street to Thayer Street  
Charlesfield Street one-way west from Thayer Street to Brown Street  
Benevolent Street one-way east from Magee Street to Brown Street  
Brown Street one-way north from Charlesfield Street to George Street  
Post and enforce "NO PARKING/EMERGENCY TOW ZONE" on the west side of Magee Street from George Street to Benevolent Street.

IN CITY COUNCIL  
MAY 21 1998  
READ AND PASSED  
*Evelyn V. Fargnoli*  
PRES.  
*Michael R. Clement*  
CLERK *ma*







Councilman Clarkin (By request)



**BROWN UNIVERSITY** Providence, Rhode Island 02912  
Department of Police and Security Services  
Post Office Box 1842

May 12, 1998

Mr. Robert Clarkin, First Ward Councilperson  
Providence City Hall/City Council  
Providence, RI 02903

Dear Mr. Clarkin:

The end of the school year will see students moving out of their dormitories on Saturday, May 16, 1998.

With the majority of students leaving on Saturday, I am requesting approval for the following traffic pattern and posting on this date to deal with congestion around the University area:

**Wriston/Keeney Quad Areas:**

1. George Street one-way east from Brown Street to Thayer Street
2. Charlesfield Street one-way west from Thayer to Brown Street
3. Benevolent Street one-way east from Magee to Brown Street
4. Brown Street one-way north from Charlesfield to George Street
5. Post and enforce "NO PARKING/EMERGENCY TOW ZONE" on the west side of Magee Street from George to Benevolent St.

This traffic pattern should be established by 0600 on Saturday, May 16 and end by 1700 on that day. In addition, we are requesting that Providence Police relax tagging on this day in the University area.

Thank you for your assistance in this matter. If there are questions, please contact me at 863-3870.

Sincerely,



PAUL V. VERRECCHIA  
COLONEL  
Chief of Police

cc: Colonel Urbano Prignano, Chief of Police  
John J. Partington, Commissioner of Public Safety  
Major Dennis Simoneau, Providence Police Dept.  
Lt. Kenneth Cohen, Providence Police Department  
Chief James Rattigan, Providence Fire Department  
Irene Testa, Department of Traffic Engineering  
Debbie Lister, Plant Operations  
William Willett, Risk Management  
Annie Gjelsvik, Health Services  
Captain->Sergeants->Briefing