

THE CITY OF PROVIDENCE
STATE OF RHODE ISLAND AND PROVIDENCE PLANTATIONS

RESOLUTION OF THE CITY COUNCIL

No. 492

EFFECTIVE ~~XXXXXX~~ SEPTEMBER 16, 2002
RESOLVED, That the Traffic Engineer is requested to prohibit motor

vehicle traffic along various streets located in the First Ward on various dates and times to accommodate Brown University's Freshman Orientation Program.

Tuesday August 27 & Wednesday, August 28, 2002

Wriston/Keeney Quad (Benevolent/Brown/George/Magee):

George Street one-way east from Magee Street to Thayer Street
Charlesfield Street one-way west from Thayer to Brown Street
Benevolent Street one-way east from Magee to Brown Street
Brown Street one-way north from Charlesfield to George Street

Pembroke Area:

Bowen Street one-way east from Brown Street to Thayer Street

Perkins/Young Orchard Area:

Power Street one-way east from Hope Street to Cooke Street

Cement Stanchion Placement: "One-Way Do Not Enter":

Brown at Charlesfield Street – 1 cement stanchion
Brown at Benevolent Street – 2 cement stanchions
Benevolent at Magee Street – 1 cement stanchion
George at Brown Street – 2 cement stanchions
George at Thayer Street – 1 cement stanchion
Power at Cooke Street – 1 cement stanchion
Bowen at Thayer Street – 1 cement stanchion



"No Parking/Emergency Two Zone" Signage:


Magee Street, west side, from George to Benevolent Street,
Benevolent Street, both sides, from Brown to Magee,
Brown Street, both sides, from George Street to Charlesfield Street,
Waterman Street, south side, from Prospect to Brown Street,
Bowen Street, both sides, from Thayer to Brown Street,
Meeting Street, north side, from Thayer to Brown Street
Power Street, both sides, between Hope and Cooke Streets,

September 3, 2002

College Street from Benefit east to the Van Wickle Gates at Prospect St.
Prospect Street from Waterman to George Street

Council Resolution 2002-001 (By Request)

IN CITY COUNCIL
SEP 5 2002
READ AND PASSED

PRES.

CLERK

Effective without the
Mayor's Signature:

Michael R. Clement
City Clerk

Pombardi

BROWN UNIVERSITY
Department of Police and Security Services
Post Office Box 1842

Providence, Rhode Island 02912



August 21, 2002

Ms. Irene Testa
Traffic Engineer
60 Ernest Street
Providence, RI 02905

Dear Ms. Testa:

The Freshman Orientation Program and the return of undergraduate students at Brown University will continue with the arrival of first year students on Tuesday, August 27th and Wednesday, August 28th, 2002. Orientation Week concludes with the Opening Convocation on Tuesday, September 3, 2002 which is also the first day of classes.

Tuesday, August 27th & Wednesday, August 28th

With the majority of students arriving on August 27th & 28th, I am requesting the following signage & traffic patterns on those dates to deal with congestion around the University area. I would like to have this traffic pattern in effect from 6:00AM on 8/27 & and continue through 6:00PM on Wednesday, 8/28. When your staff arrives on campus to put the signage in place, I would ask that they stop at 75 Waterman Street so that our Sergeant could be contacted to accompany them for placement.

ORIENTATION TRAFFIC PATTERN:

Wriston/Keeney Quad (Benevolent/Brown/George/Magee):

- George Street one-way east from Magee Street to Thayer Street
- Charlesfield Street one-way west from Thayer to Brown Street
- Benevolent Street one-way east from Magee to Brown Street
- Brown Street one-way north from Charlesfield to George Street

Pembroke Area:

- Bowen Street one-way east from Brown Street to Thayer Street

Perkins/Young Orchard Area:

- Power Street one-way east from Hope Street to Cooke Street

CEMENT STANCHION PLACEMENT: "ONE WAY-DO NOT ENTER"

- Brown at Charlesfield Street - 1 cement stanchion
- Brown at Benevolent Street - 2 cement stanchions
- Benevolent at Magee Street - 1 cement stanchion
- George at Brown Street - 2 cement stanchions
- George at Thayer Street - 1 cement stanchion
- Power at Cooke Street - 1 cement stanchion
- Bowen at Thayer Street - 1 cement stanchion

"NO PARKING/EMERGENCY TWO ZONE" SIGNAGE:

- Magee Street, west side, from George to Benevolent St,
- Benevolent Street, both sides, from Brown to Magee,
- Brown Street, both sides, from George Street to Charlesfield St,
- Waterman Street, south side, from Prospect to Brown St,
- Bowen Street, both sides, from Thayer to Brown Street,
- Meeting Street, north side, from Thayer to Brown Street.
- Power Street, both sides, between Hope & Cooke Streets.

September 3, 2002

On Tuesday, September 3rd, the Opening Convocation will be held. In order to facilitate the safe movement of students on College Street from Benefit Street east through the Van Wickle Gates onto the College Green, I am requesting permission to block off vehicular traffic to the following streets between 1045-1145 with police officers from this department working control points to handle traffic:

- College Street from Benefit east to the VanWickle Gates at Prospect Street
- Prospect Street from Waterman to George Street.

Thank you for your assistance in this matter. If there are questions, please contact me at 863-3870.

Sincerely,



PAUL V. VERRECCHIA
COLONEL
Chief of Police

cc: Colonel Richard T. Sullivan, Chief of PPD
Mr. Robert Clarkin, First Ward Councilperson
John J. Partington, Commissioner of Public Safety
Major Dennis Simoneau, Providence Police Dept.
Lieutenant Timothy Lee, Providence Police Department
Chief James Rattigan, Providence Fire Department
Debbie Lister, Facilities Management
Richard Lapierre, EMS
William Willett, Risk Management
Cynthia Schwartz, Special Events
Deborah Dinerman, PAUR
Dan Murphy, Stores Operations
Joseph Barboza, Food Services
Father John Alexander/St. Stephen's Church
Captain->Sergeants: FYI