

THE CITY OF PROVIDENCE
STATE OF RHODE ISLAND AND PROVIDENCE PLANTATIONS

RESOLUTION OF THE CITY COUNCIL

No. 609

Approved December 13, 1973

RESOLVED, DECREED AND ORDERED:

That the following named highway shown as a crosshatched area on the accompanying plan entitled "Providence, Rhode Island, Department of Public Works-Engineering Office, Street Line Section Map No. 063542, Dated: February 11, 1972,"

viz:

Powhattan Street from the southerly line of Division Street to the northerly line of the proposed widened Durfee Street having ceased to be useful to the public and the same is abandoned as a public highway and the damage to the abutters is appraised at nothing and so awarded, and it is further

ORDERED, That the Director of Public Works, be and he is hereby directed to cause a sign to be placed on the above-named highway abandoned as aforesaid, having thereon the words, "Not a Public Highway," and it is further

ORDERED, That after the entry of this order or decree the City Clerk shall cause a notice thereof to be published in a newspaper published in the County of Providence at least once each week for three successive weeks and a further and personal notice shall be served by the City Sergeant upon every owner of land abutting the above-named highway which has been abandoned, who is known to reside within this State.

IN CITY COUNCIL

DEC 6 1973

READ AND PASSED

Robert J. Highton
PRES.

Vincent Vespi
CLERK

APPROVED

MAYOR

Joseph A. Doolley
DEC 13 1973

CITY OF PROVIDENCE
STATE OF RHODE ISLAND AND PROVIDENCE PLANTATIONS

PETITION TO THE CITY COUNCIL

TO THE HONORABLE CITY COUNCIL OF THE CITY OF PROVIDENCE:

The undersigned respectfully petitions your honorable body

That the following named highway shown as a
crosshatched area on the accompanying plan, entitled "Providence,
Rhode Island, Department of Public Works - Engineering Office,
Street Line Section Map No. 063542, Dated February 11, 1972,"

viz:

Powhattan Street from the southerly line of
Division Street to the northerly line of the proposed widened
Durfee Street has ceased to be useful to the public and the
same is proposed to be abandoned.


PROVIDENCE REDEVELOPMENT AGENCY
By


Executive Director

41 Hammond Street
By


OWNER

47 Hammond Street
By


OWNER

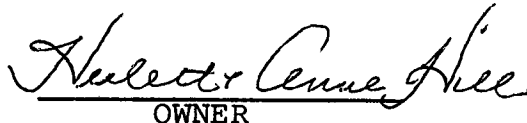
84 Harrison Street
By


OWNER


88-90 Harrison Street
By


OWNER

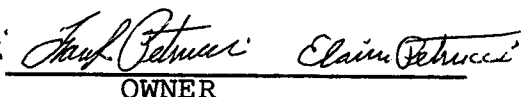
94 Harrison Street
By


OWNER


98 Harrison Street
By


OWNER

104-106 Harrison Street
By


OWNER

78 Harrison Street
By


OWNER

PROVIDENCE, R. I.

P. W. DEPT. - ENGINEERING OFFICE

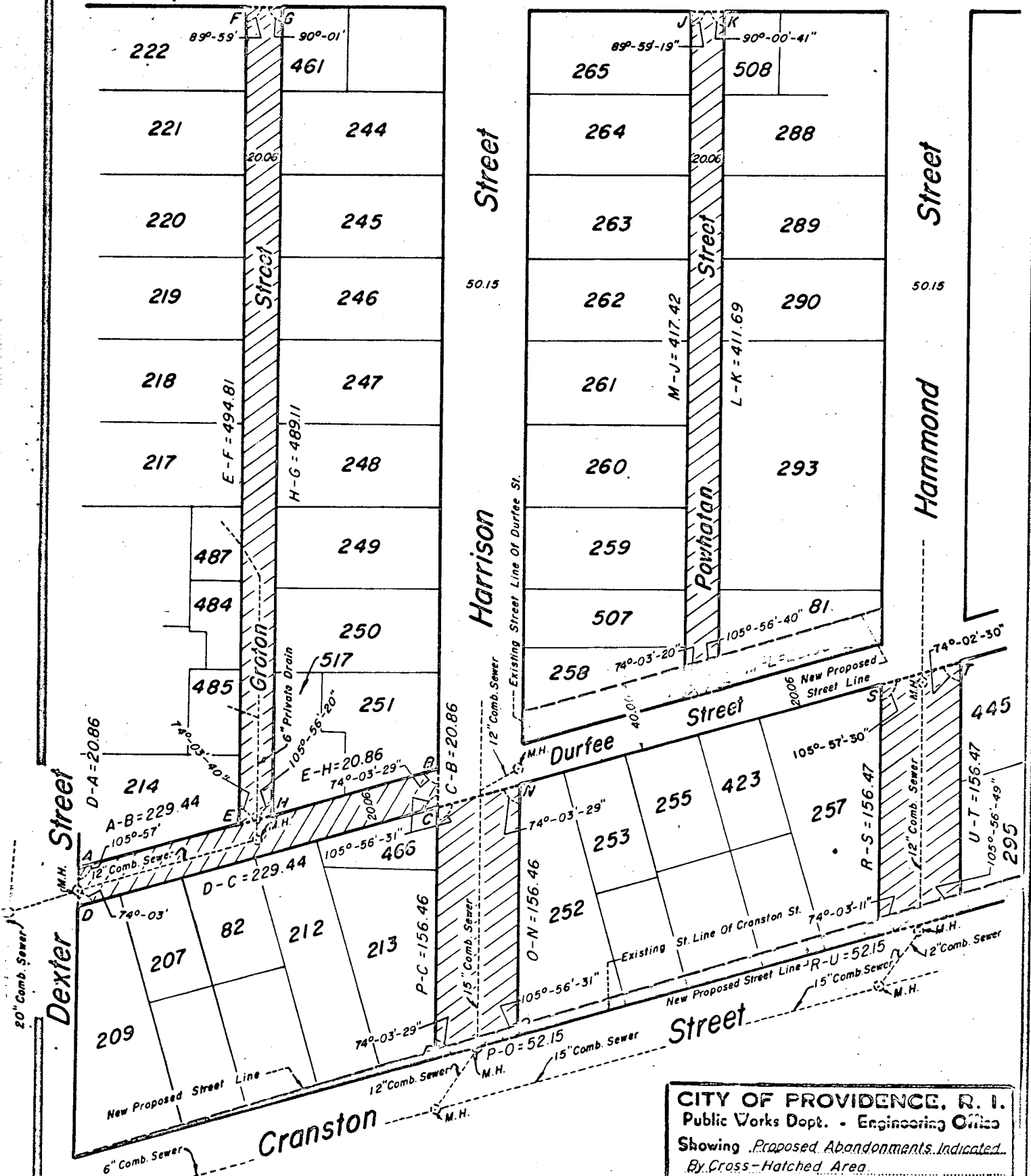
STREET LINE SECTION

Plan No 063542

Date February 11, 1972

Division

Street



Notes:

Cross-Hatched Areas Indicate Proposed Abandonment.
Shaded Areas Indicate Proposed Future Widening.

Lot Numbers From Assessor's Plat 32

CITY OF PROVIDENCE, R. I.

Public Works Dept. - Engineering Office

Showing Proposed Abandonments Indicated
By Cross-Hatched Area

Drawn by Petruska Checked by E.A.K.

Scale 1" = 80' Date Feb 11, 1972

Corrected by Associates Engr.

Approved _____

CHIEF ENGINEER

768
6-70

THE CITY OF PROVIDENCE

CITY SERGEANT'S OFFICE

THIS IS TO CERTIFY, That I have caused the notice, of which a true copy is hereto annexed, to be served upon the following named persons, by handing to each of said persons, or by leaving at their last and usual place of abode in this State a true copy of said notice, to wit: POWHATTAN STREET, FROM THE SOUTHERLY LINE OF DIVISION STREET TO THE NORTHERLY LINE OF THE PROPOSED WIDENED DURFEE STREET.

<u>PLAT</u>	<u>LOT</u>	<u>NAME AND ADDRESS</u>
32	81	✓ Providence Redevelopment Agency 40 Fountain Street
"	293	✓ City of Providence
"	290	Investment Realty Corp. 725 Central Avenue Johnston
"	289	✓ Providence Redevelopment Agency 40 Fountain Street
"	288	✓ Guido Laorenza & Wf. Concetta 332 Simmonsville Avenue Johnston
"	508	Carolina Nemesi 26 Division Street <i>House Dem.</i>
"	265	✓ Providence Redevelopment Agency 40 Fountain Street
"	264	" " "
"	263	Nancy Ann Quinn 69 Harrison Street <i>02409</i>
"	262	Juliana M. Campanelli & Louis V. Campanelli 84 Harrison Street <i>02909</i>
"	261	Irene E. Spink 90 Harrison Street <i>02919</i>
"	260	Hulet Hill & Wf. Anne 94 Harrison Street <i>02929</i>
"	259	Arthur F. Whittrum 98 Harrison Street <i>02909</i>
"	507	Elvira & Frank C. Pettrucci 106 Harrison Street
"	258	✓ Providence Redevelopment Agency 40 Fountain Street

Councilmen Lorenzo & DeVito

Date Nov. 14-73

Raymond Pettrucci
City Sergeant

THE CITY OF PROVIDENCE

CITY SERGEANT'S OFFICE

THIS IS TO CERTIFY, That I have caused the notice, of which a true copy is hereto annexed, to be served upon the following named persons, by handing to each of said persons, or by leaving at their last and usual place of abode in this State a true copy of said notice, to wit:

This is to certify that I have caused a true copy of the attached Resolution to be served upon the above named person, firms, and/or corporations, as the case may be, by handing to each said person, firm, and/or corporation, as the case may be, or by leaving at their last usual place of abode in this State a true copy.

Date _____

DEPARTMENT OF CITY CLERK
CITY HALL, PROVIDENCE, R. I. 02903
VINCENT VESPIA, CITY CLERK

*Empty for
House Report*

Carolina Nemesi
26 Division Street
Providence, R. I. 02909

RESOLUTION OF THE CITY COUNCIL

No. 609

Approved December 13, 1973

RESOLVED, DECREED AND ORDERED:

That the following named highway shown as a crosshatched area on the accompanying plan entitled "Providence, Rhode Island, Department of Public Works-Engineering Office, Street Line Section Map No. 063542, Dated: February 11, 1972,"

viz:

Powhattan Street from the southerly line of Division Street to the northerly line of the proposed widened Durfee Street having ceased to be useful to the public and the same is abandoned as a public highway and the damage to the abutters is appraised at nothing and so awarded, and it is further

ORDERED, That the Director of Public Works, be and he is hereby directed to cause a sign to be placed on the above-named highway abandoned as aforesaid, having thereon the words, "Not a Public Highway," and it is further

ORDERED, That after the entry of this order or decree the City Clerk shall cause a notice thereof to be published in a newspaper published in the County of Providence at least once each week for three successive weeks and a further and personal notice shall be served by the City Sergeant upon every owner of land abutting the above-named highway which has been abandoned, who is known to reside within this State.

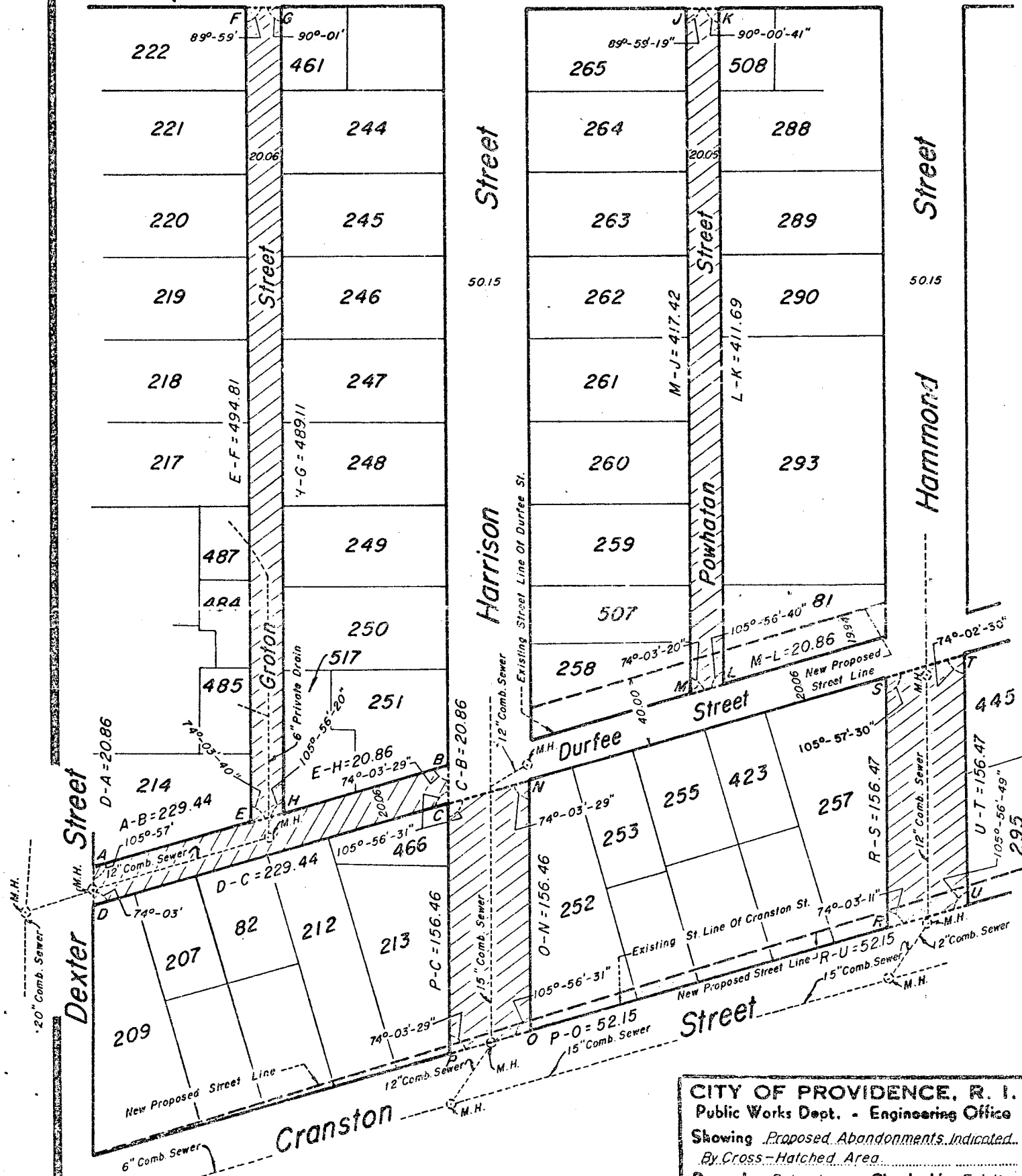
A true copy,
Attest:

Vincent Vespia
Vincent Vespia,
City Clerk.

PROVIDENCE, R. I.
 P. W. DEPT. - ENGINEERING OFFICE
 STREET LINE SECTION
 Plan No. 063542
 Date February 11, 1972

Division

Street



Notes:

Cross-Hatched Areas Indicate Proposed Abandonment.
 Shaded Areas Indicate Proposed Future Widening.

Lot Numbers From Assessor's Plot 32

CITY OF PROVIDENCE, R. I.
 Public Works Dept. - Engineering Office
 Showing Proposed Abandonments Indicated
 By Cross-Hatched Area
 Drawn by Patruska Checked by E.A.K.
 Scale 1" = 80' Date Feb 11, 1972
 Corrected by J. J. L. Associate Engr.
 Approved J. J. L. CHIEF ENGINEER

DEPARTMENT OF CITY CLERK
CITY HALL, PROVIDENCE, R. I. 02903
VINCENT VESPIA, CITY CLERK

*No Honor
Can pay cost.*

Nancy Ann Quinn
49 Harrison Street
Providence, R. I. 02909

RESOLUTION OF THE CITY COUNCIL

No. 609

Approved December 13, 1973

RESOLVED, DECREED AND ORDERED:

That the following named highway shown as a crosshatched area on the accompanying plan entitled "Providence, Rhode Island, Department of Public Works-Engineering Office, Street Line Section Map No. 063542, Dated: February 11, 1972,"


viz:

Powhattan Street from the southerly line of Division Street to the northerly line of the proposed widened Durfee Street having ceased to be useful to the public and the same is abandoned as a public highway and the damage to the abutters is appraised at nothing and so awarded, and it is further

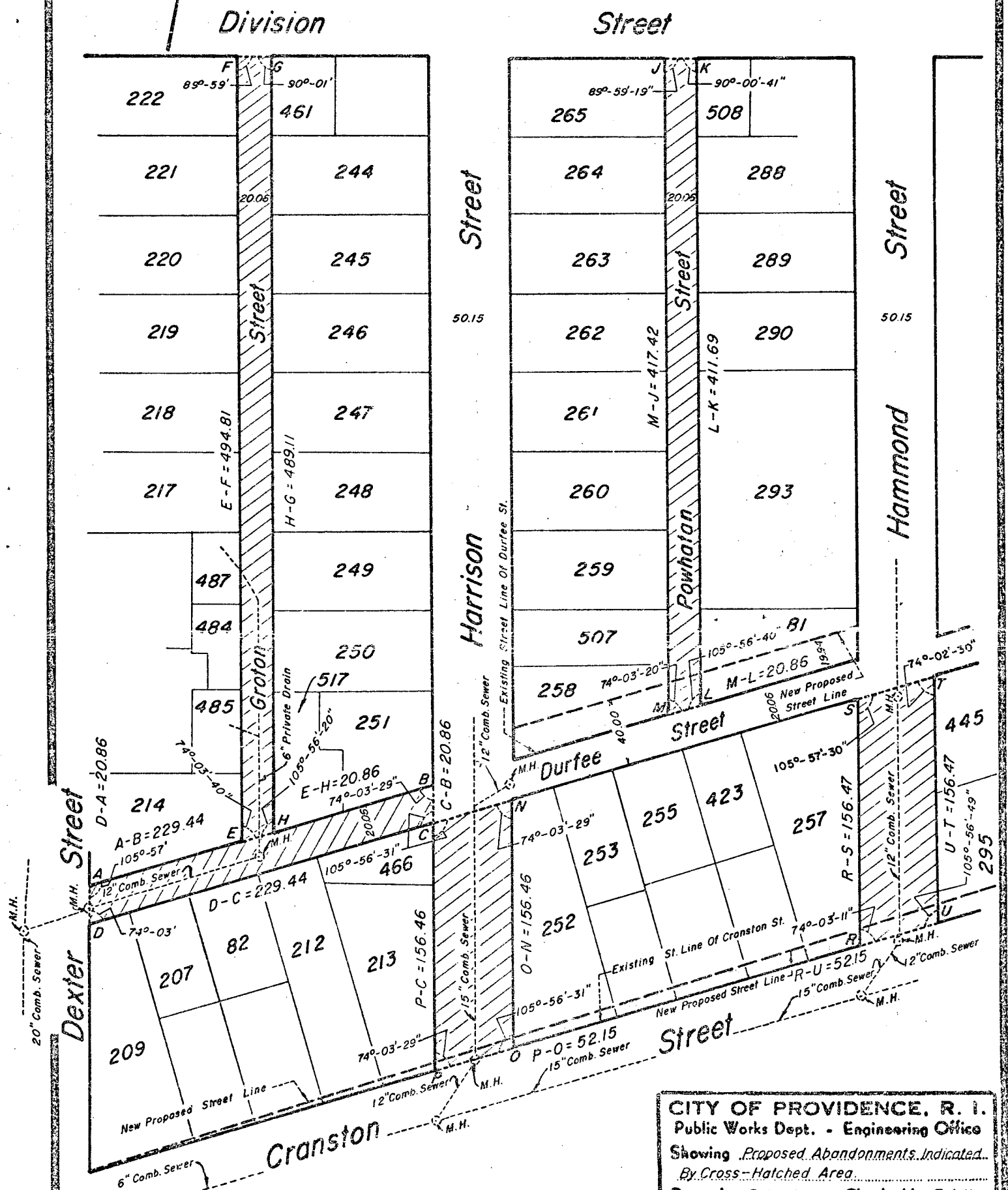
ORDERED, That the Director of Public Works, be and he is hereby directed to cause a sign to be placed on the above-named highway abandoned as aforesaid, having thereon the words, "Not a Public Highway," and it is further

ORDERED, That after the entry of this order or decree the City Clerk shall cause a notice thereof to be published in a newspaper published in the County of Providence at least once each week for three successive weeks and a further and personal notice shall be served by the City Sergeant upon every owner of land abutting the above-named highway which has been abandoned, who is known to reside within this State.

A true copy,
Attest:


Vincent Vespia,
City Clerk.

PROVIDENCE, R. I.
P. W. DEPT. - ENGINEERING OFFICE
STREET LINE SECTION
Plan No. 063542
Date February 11, 1972



Notes:

*Cross-Hatched Areas Indicate Proposed Abandonment.
Shaded Areas Indicate Proposed Future Widening.*

Lot Numbers From Assessor's Plot 32

CITY OF PROVIDENCE, R. I.
Public Works Dept. - Engineering Office

Showing Proposed Abandonments Indicated
By Cross-Hatched Area

Drawn by Petruska Checked by E.A.K.
Scale 1" = 80' Date Feb 11, 1972

Correct Robert J. Gagnier Associates Engr.
Approved Joseph J. Laroche
CHIEF ENGINEER

768
G-70