



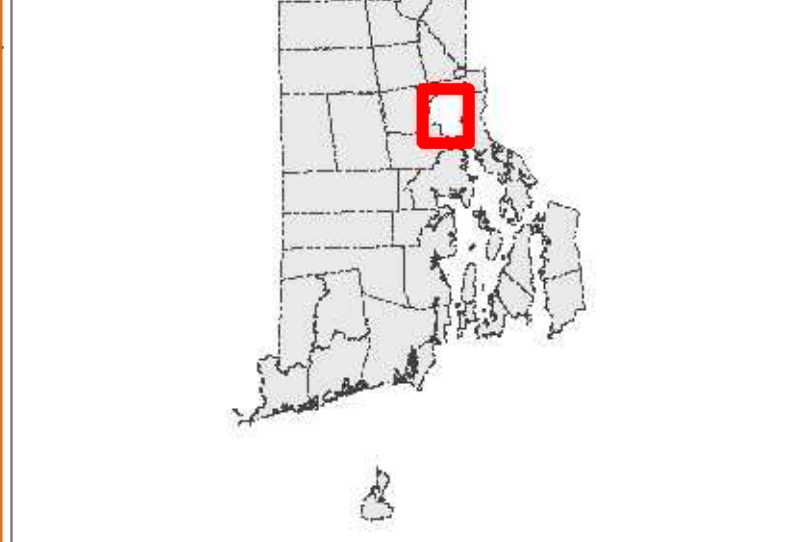
The information depicted on this map is for planning purposes only. It is not adequate for legal boundary definition, regulatory interpretation, or parcel-level analyses.

Produced by the Providence Planning and Development GIS Lab.
444 Westminister Street, Providence, RI 02903

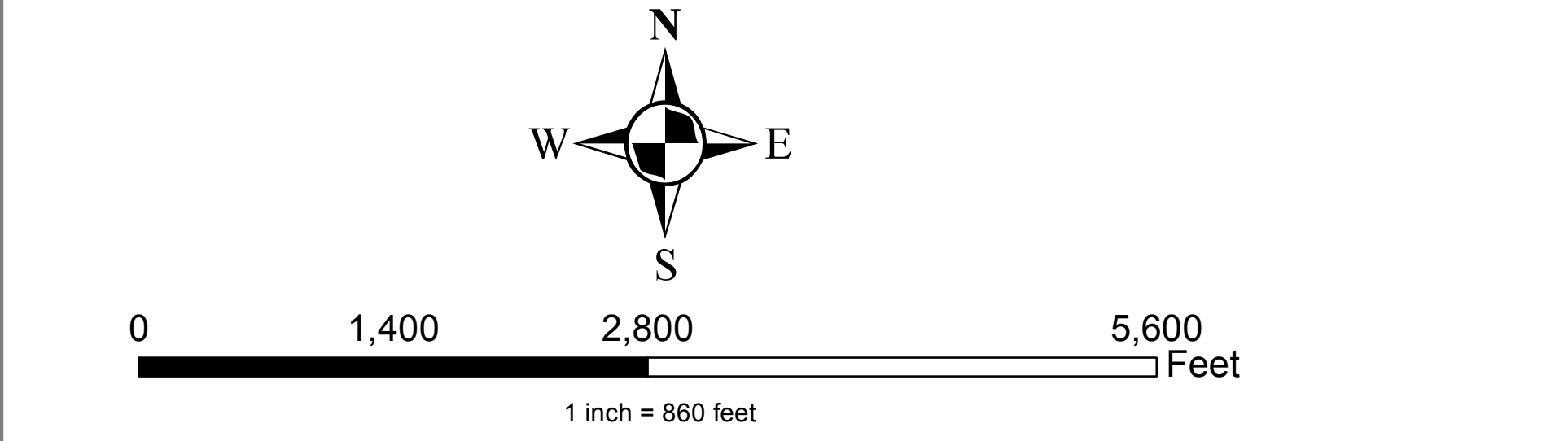
Data Sources:
Providence Geographic Information System


Date: 4/21/2015

Path: M:\StandardMap\Park\ProjectFiles\Park_OpenSpace_ANSI_E_Portrait.mxd



Legend	
	Water Bodies
	Parks and Open Space





PARKS AND OPEN SPACE
PROVIDENCE, RHODE ISLAND

PROVIDENCE THE CREATIVE CAPITAL
DEPARTMENT OF PLANNING AND DEVELOPMENT
JORGE O. ELORZA, MAYOR | BONNIE NICKERSON AICP, DIRECTOR