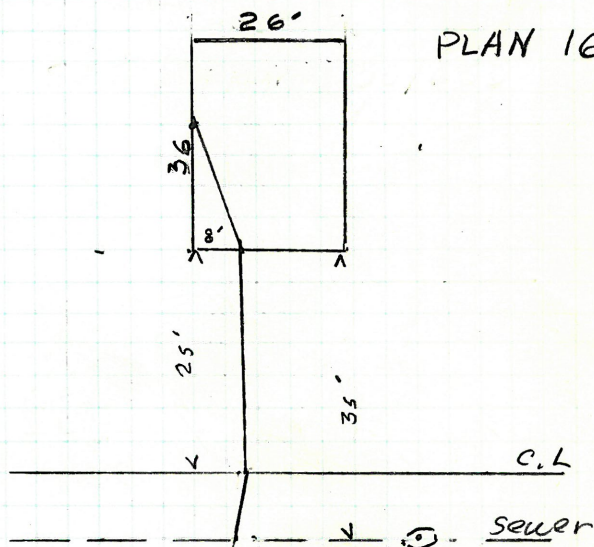


107 IMERA

O.E. A-RICCI #2 Permit No. _____
 Insp. Ronald V Ricci Teili Vll PVC (6") Iron
 Opened _____ Pipe from Curb _____
 Closed _____ Cut at Curb _____



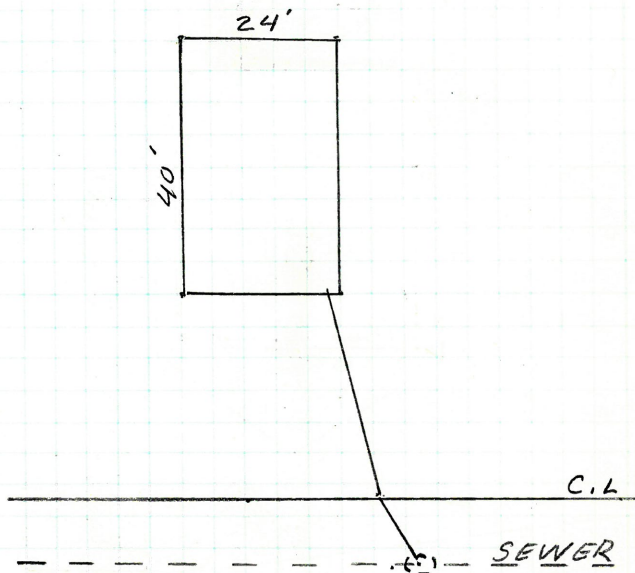
ENTERS SEWER 101.6 South
 OF 1ST. M.H. ON IMERA ST

D.E. _____ Permit No. _____
Insp. _____ VII _____ Iron
Opened _____ Pipe from Curb _____
Closed _____ Cut at Curb _____ 6' _____

11 PAOLINO

D.D. V. BRUSIE Permit No. 45664
 Insp. Ronald Y. Riccitelli Vii PVC 4" Iron
 Opened 9/20/85 Pipe from Curb Sch 40
 Closed 9/20/85 Cut at Curb

PLAN $\frac{170}{106}$

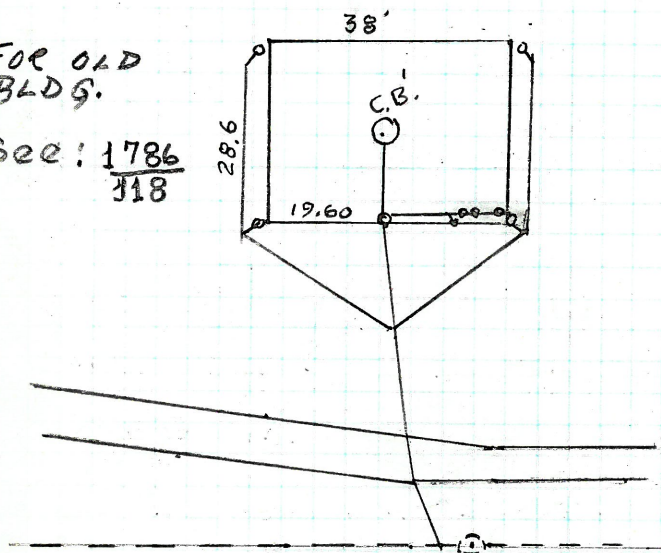


ENTERS 2nd M.H. WEST OF
 KILLINGLY ST.

43 BENEFIT ST

D.B. JAMES SUSIE Permit No. 45661
 Insp. Ronald V. RICCITELLI VII 6"
 Opened 9/4/85 Pipe from Curb
 Closed Cut at Curb FO

ANTIQUE CAR BARN

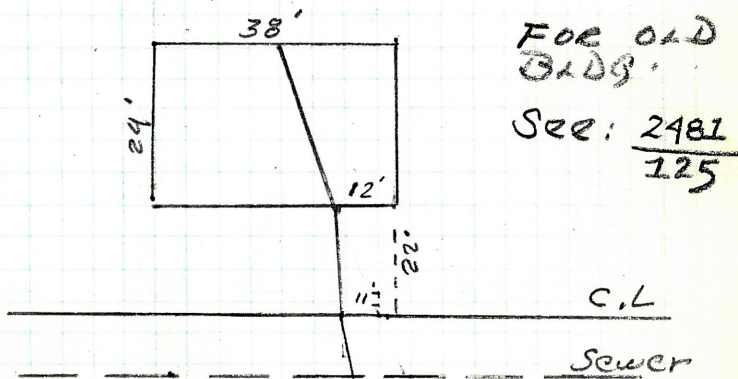
PLAN $\frac{152}{13}$ FOR OLD
BLDG.SEE: $\frac{1786}{318}$ 

ENTERS SEWEER 4.4 NORTH
 OF 2nd M.H. OF BENEFIT
 & JENCKES ST

154 DANTE ST

D.E. A. RICCI Permit No. 45667
 Insp. Ronald V. Ricci Tella... VII 4" Iron
 Opened 9/25/85 Pipe from Curb.....
 Closed..... Cut at Curb 10'

PLAN 166/31

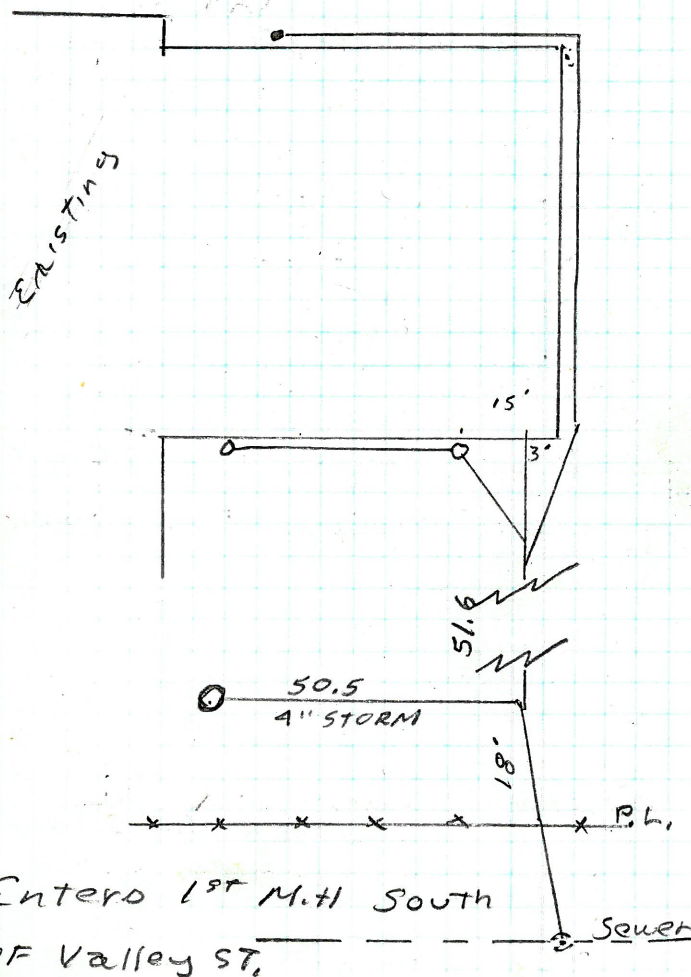


ENTERS SEWER 8.8' SOUTH
 1ST M.H. AT DANTE and
 ADMIRAL STREET

6

Johnson & Wales PLEASANT VALLEY PARKWAY

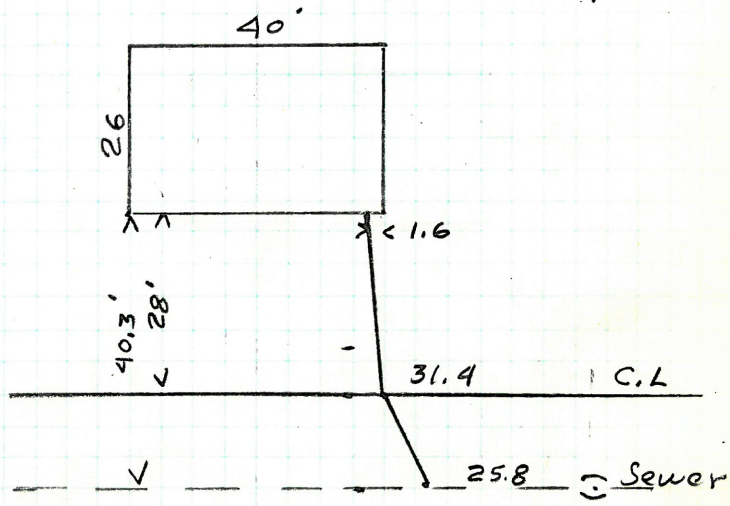
D.L. Thomas Olean Permit No. 45656
 Insp. Ronald V. Ricchetti V# 4" PVC Iron
 Opened 9/17/85 Pipe from Curb
 Closed Cut at Curb



88-92 Eleventh St

D.D. A LEMINEAW Permit No. 45666
 Insp. Ronald V. Rickett VII 4" PVC
 Opened 9/17/85 Pipe from curb
 Closed 9/17/85 Cut at curb

PLAN 181/59

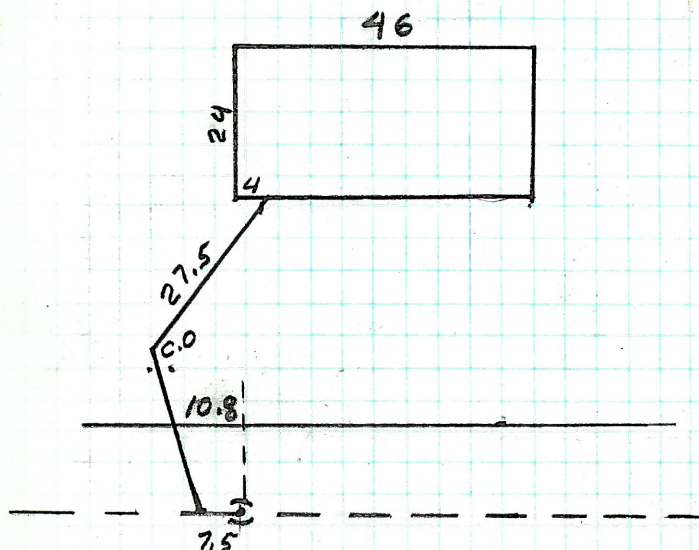


ENTERS Sewer 25.8 west
 of 4th M.H. ON Eleventh ST

9 HOMEFIELD

D.E. A. Ricci #3 Permit No. _____
 Insp. Ronald V Ricci Tell. VII 4" POC 170
 Opened 11/12/85 Pipe from Curb 10'
 Closed 11/12/85 Cut at Curb _____

PLAN 165/83

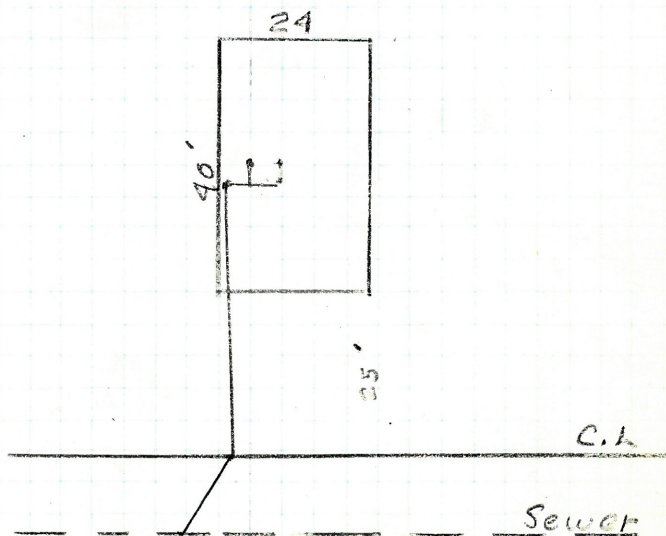


ENTERS SEWER 7.5 WEST
 OF 1ST M.H. ON HOMEFIELD

145 SANDRINGHAM AVE.

D.E. V. BRUNI Permit No. 45683
 Insp. Ronald V. Riccitiello VII 4" PVC Iron
 Opened 11/18/85 Pipe from Curb
 Closed 11/19/85 Cut at Curb 10'

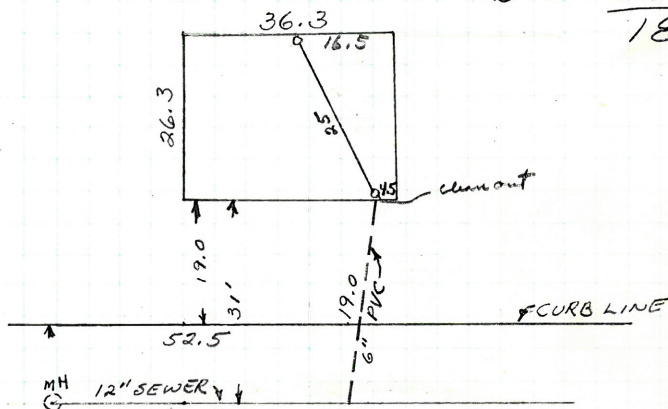
PLAN 162/95



ENTERS SEWER 73.0 EAST
 OF 5th M.H. ON SANDRINGHAM AVE.

D.E. Ricci #2 Permit No. 45694
 Insp. A. F. Truska VII 4" PVC from
 Opened 1/24/1986 Pipe from Curb 6" PVC
 Closed 1/24/1986 Cut at Curb 10' PB

PLAN 181
 18

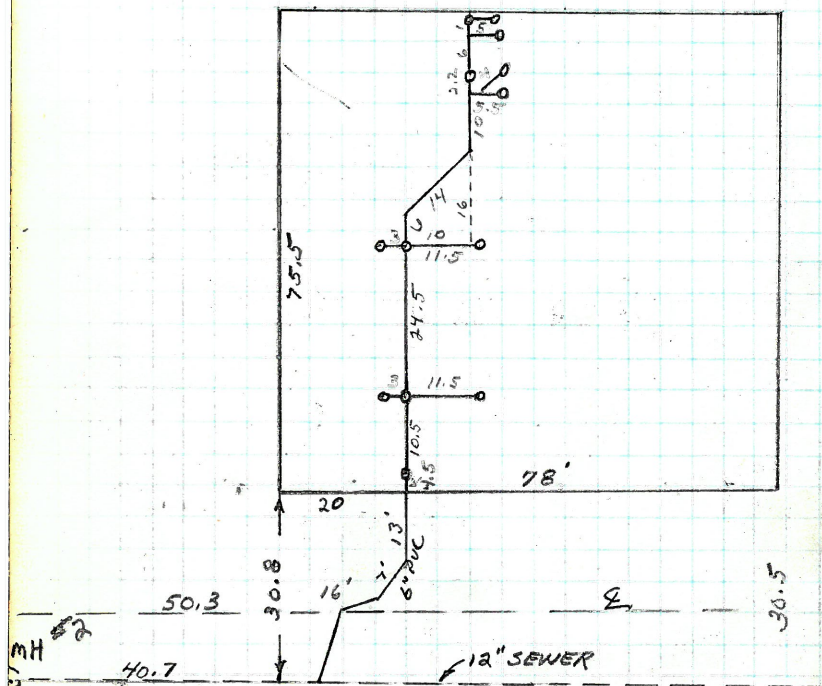


Enters sewer 52.5 ft. West of
 1st Man hole on Elmdale Ave. from
 Terrace Ave,

185 Bay St.

P.E. Paul Cloutier M.P. 1568
 Permit No. 45715
 Ins. J. Dennis + Co. Truska VII 6" PVC
 Opened 1/27/1984 Pipe from Curb 6" PVC
 Closed 1/27/1984 Full at Curb 10'

PLAN 174-71

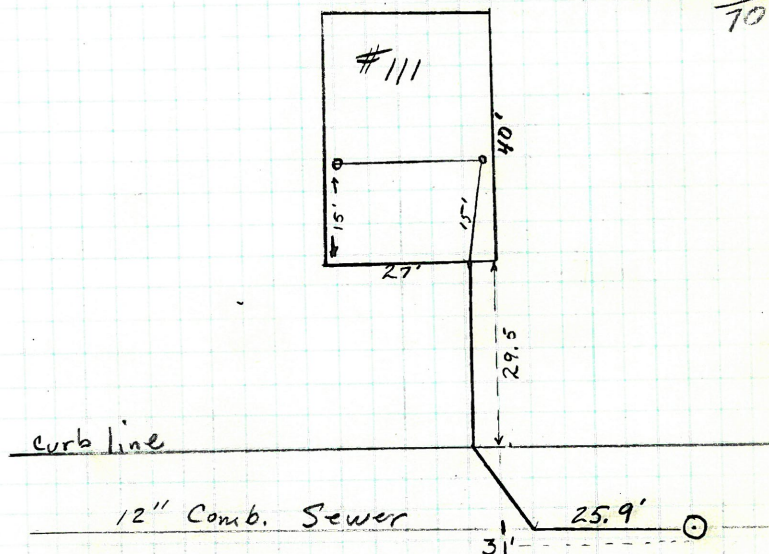


Enters sewer 50.3 ft. East of the
 2ND Man hole on Bay St. from Eddy St.

111 Sinclair Ave 13

E.D. A. Ricci 45647
Insp. J. Dennis Permit No. 44648
Opened 1/29/86 4" PVC
Closed 1/29/86 4" PVC
Cut at Curb 9.5'

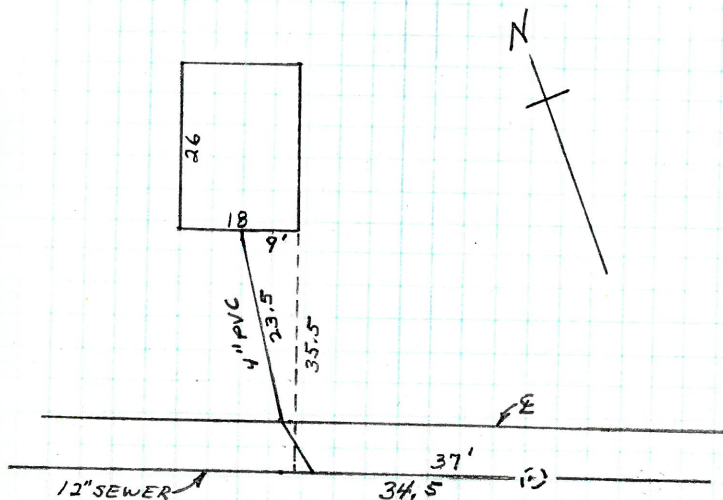
PLAN $\frac{173}{70}$



Enters Sewer 25.9' West
of 3rd M.H. West of
Alexander St

D.E. A. Ricci #1 Permit No. 45753
 Insp. A. Petruska Vii from
 Opened April 9, 1986 Pipe from Curb 4" PVC
 Closed April 9, 1986 Cut at Curb 9.0 PU

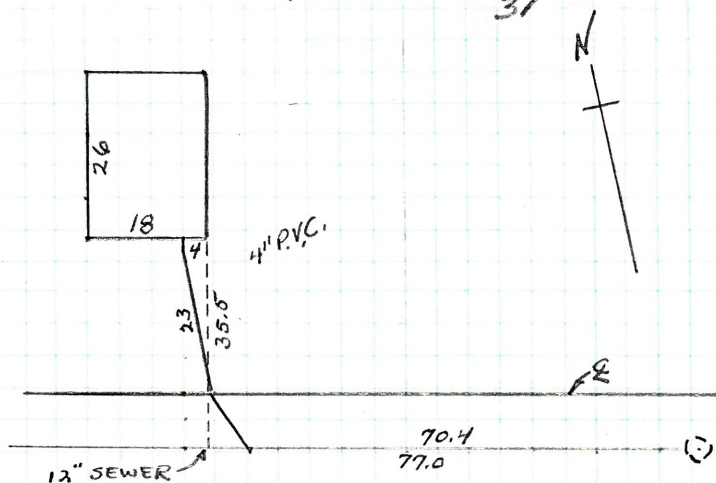
Plan # 172
31



Enters sewer 39.6 East of 1st M.H.
 West of Brackton St.

D.D. A. Ricci #1 Permit No. 45751
 Insp. A. Petruska VII Iron
 Opened April 9, 1986 Pipe from Curb 4" PVC.
 Closed April 9, 1986 Cut at Curb 9.5

Plans #172
 31



Enters sewer 77' East of 1st M.H.
 West of Brockton St.

16

PLAN 159/80

173 OPHELIA ST.

D.L. A. Ricci #2

Insp. J. Dennis

Opened 3-25-86

Closed 3-25-86

Pipe from

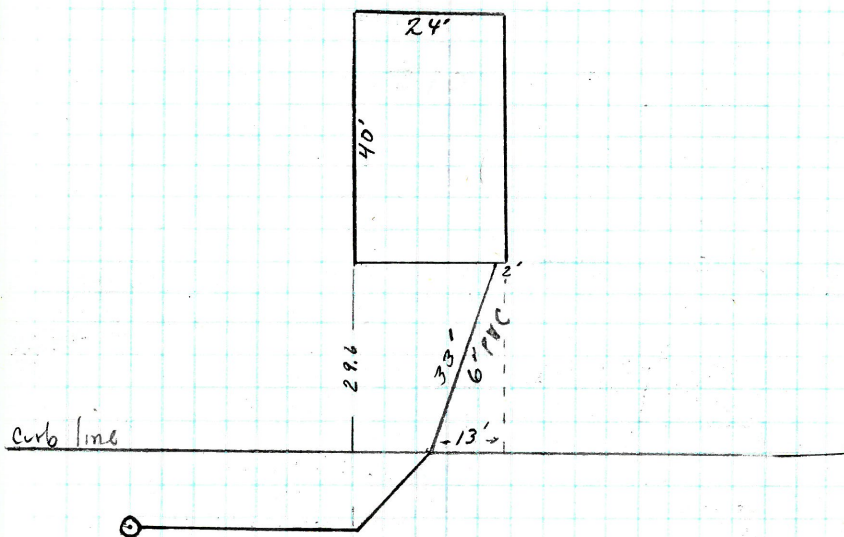
6" PVC

Cut at Curb

10.5'

Iron

21




ENTERS SEWER 38' South of
3rd M.H. South of Greenwood St.

10 TRAVERSE ST.

17

D.L. 100-470-515 SURVEYING FOR ELECTRICITY AND GAS
Insp. *J. Dennis* Permit No. _____
Opened *4-7-86* V.I. _____
Closed *4-8-86* Pipe from Curb PVC
Cut at Curb *6'*



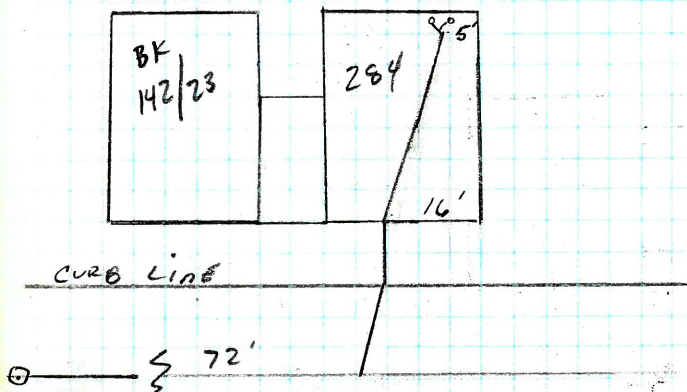
curb line

18

PLAN 165/17

284 Wickenden St.

D.L. A. Ricci Permit No. 45749
 Insp. J. Dennis Vii 6" PVC Iron
 Opened 4-11-86 Pipe from Curb
 Closed 4-11-86 Cut at Curb 10.4'

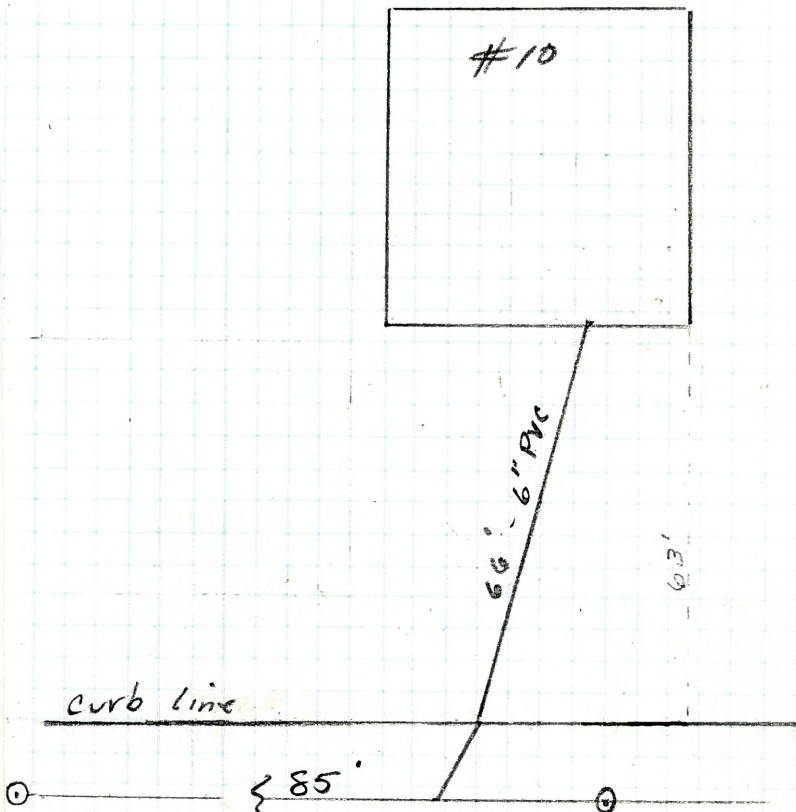


Enters SEWER 72' EAST of
 2nd M.H. EAST of Brook St.

10 MAXLY DR.

19

J.L. A. Ricci Permit No. _____
Insp. J. Denny VII _____
Opened 4-21-86 Pipe from Curb _____
Closed 4-21-86 Cut at Curb 9'



Enter Sewer 77.9' West
of 1st M.H. - WEST OF
BARBOUR DR.

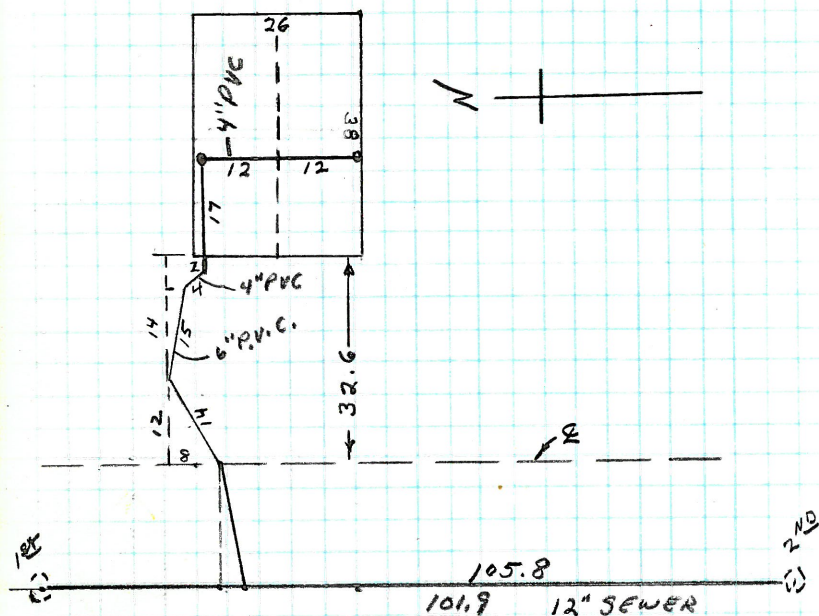
20

215 - 217 SISSION ST.

D.L. Albert Kinnick Permit No. 45756
 Insp. A.J. Kinnick Vll 4" PVC from
 Opened April 24, 1986 Pipe from Curb 6" P.V.C.
 Closed April 25, 1986 Cut at Curb 9'

PLAN = $\frac{180}{2}$

DUPLEX



Enters sewer 105.8 ft. North of the
 2ND M.H. South of Chalkstone Ave.

372 West Mountain St.

21

O.L. A. Langgier Permit No. 45761
Insp. A. Petrus VII 6" x 4" PVC
Opened 5/6/86 Pipe from Carb.
Closed 5/6/86 Cut at Carb.

Plan $\frac{163}{7}$

See Blueprint

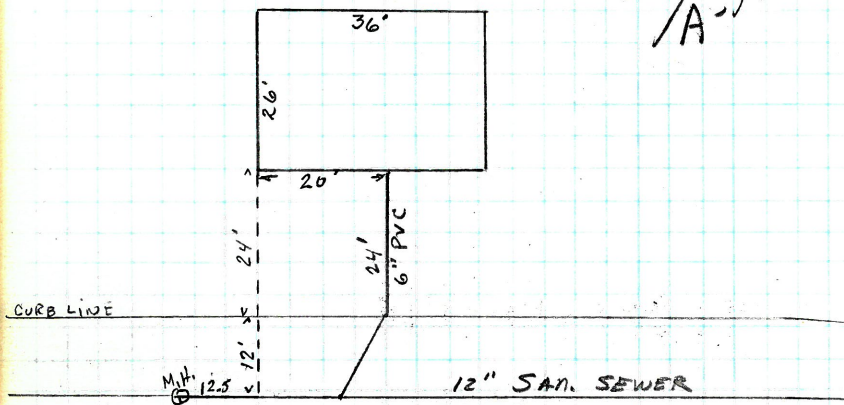
$\frac{32}{267}$

22

30-32 FALCONER AVE.

D.L. A. Ricci #2 Permit No. 45762
 Insp. J. Dennis VII 6" PVC Iron
 Opened 5-8-86 Pipe from Curb
 Closed 5-8-86 Cut at Curb 5.5'

PLAN
 175/
 A-36



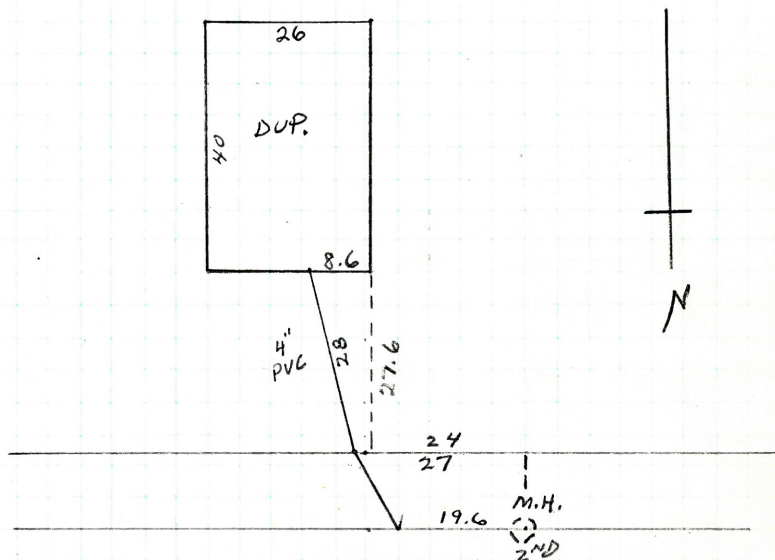
Enters Sewer 25.7' South
 OF 2nd M.H. South OF
 RUTHERGLEN AVE.

125 Fifth St.

23

O.L. A. Ricci #1 Permit No. 45750
Insp. A. Petruska VII
Opened May 2, 1986 Pipe from Curb 4" PVC
Closed May 2, 1986 Cut at Curb 11.0

PLAN # 165
23



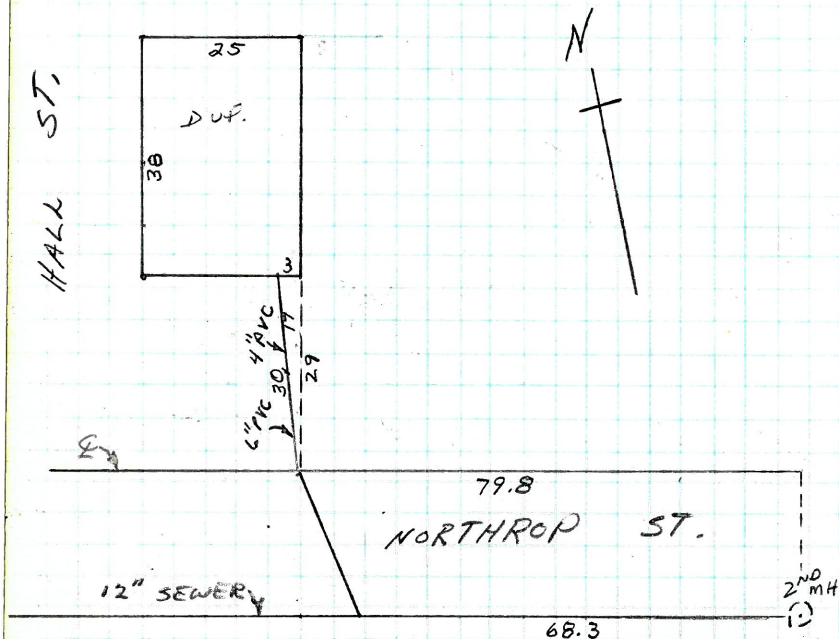
Enters sewer 27 ft. East of the
2ND M.H. West of Brewster St.

24

7-9 HALL ST.

O.L. Michael Rossi Permit No. 45763
 Insp. A. Petruska Vii 4" PVC Iron
 Opened 5/9/1986 Pipe from Curb
 Closed 5/9/1986 Cut at Curb 8.5

PLAN # 163
79

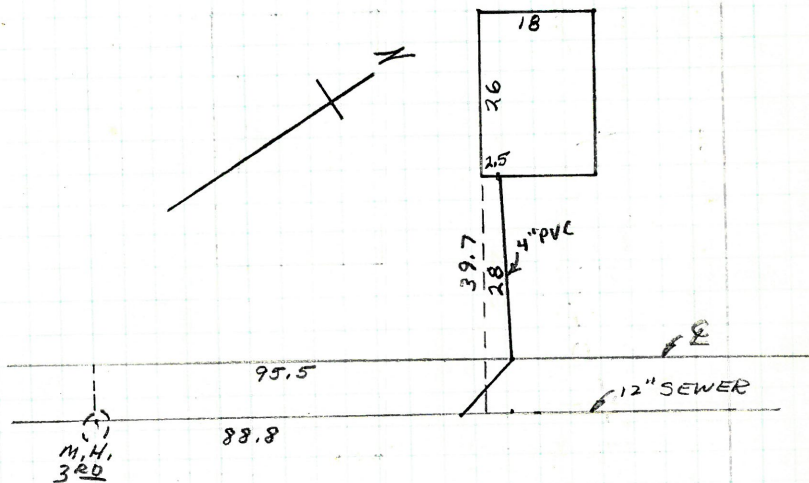


Enters sewer 79.8 ft. West of the 2ND M.H.
 East of Hall St.

48 AVENTINE AVE. 25

D.L. A. Ricci #1 Permit No. 45764
Insp. A. Petruska VII 4" PVC Iron
Opened 5/13/1986 Pipe from Curb
Closed 5/13/1986 Cut at Curb 7.5

PLAN # 172
35



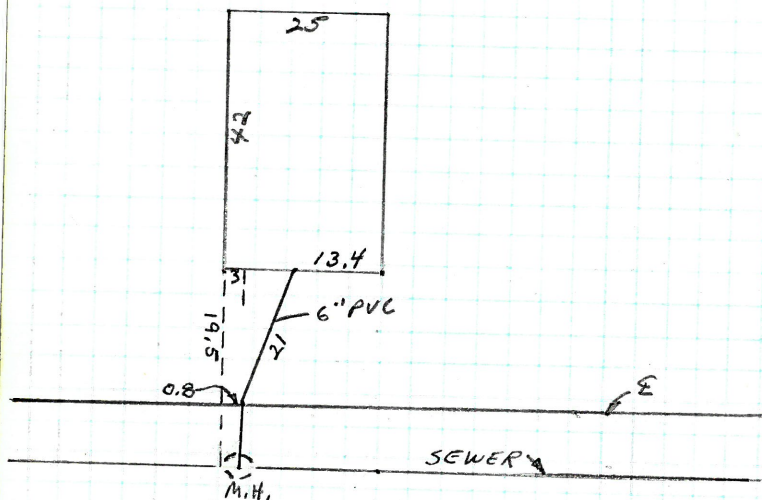
Enters sewer 95.5 ft. North of the
3RD M.H. south of Paul St.

26

5 BATCHELLER AVE

O.L. Permitt No. 45772
 Insp. *G. J. K. K. K.* V.I.
 Opened *6/2/86* Pipe from Curb *6" PVC*
 Closed *6/2/86* Cut at Curb *9.5*

PLAN #

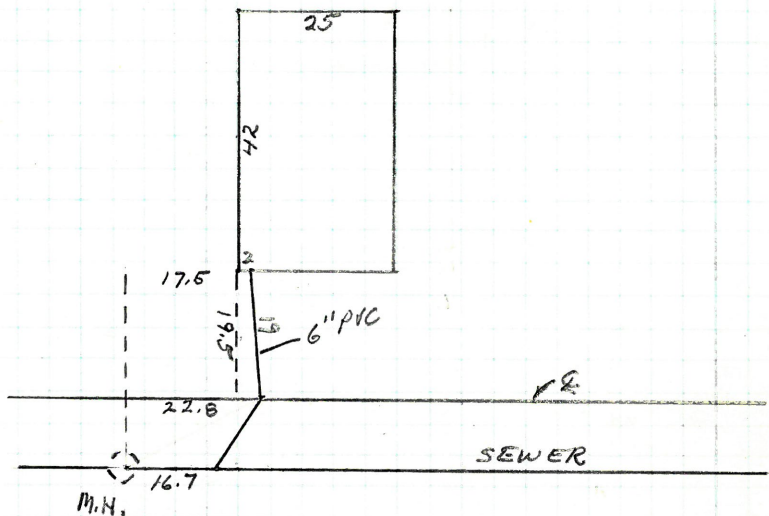
$$\frac{175}{A-37}$$


Enters 1st M.H. East of Argol St.

17 BATCHELLER AVE.

Permit No. 45773
Insp. A.G. Petruska VII Iron
Opened 6/12/84 Pipe from Curb 6" PVC
Closed 6/12/84 Cut at Curb 9.0

PLAN #
175
H-37



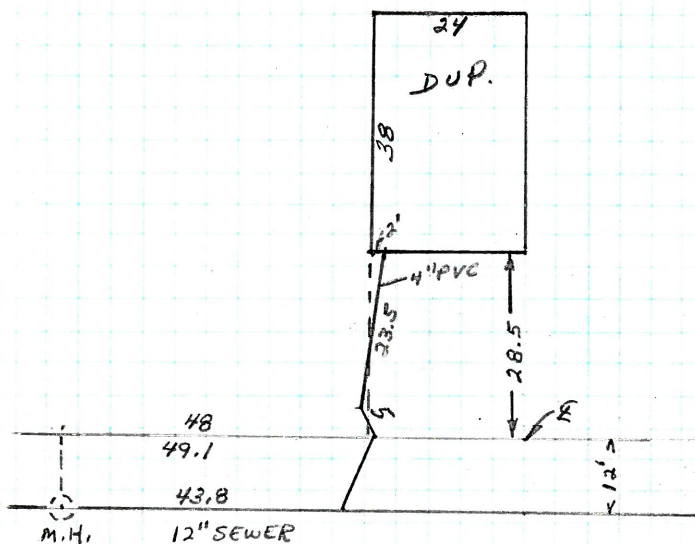
Enters sewer at 16.7 ft. West of
the 2nd M. H. From Argol St.

28

57-59 KIMBALL ST.

O.L. BILL ELLIS Permit No. 45770
 Insp. A. PETRUSKA VII
 Opened 6/10/86 Pipe from Curb 4" PVC
 Closed 6/10/1986 Cut at Curb 12.0

PLAN # 180
28

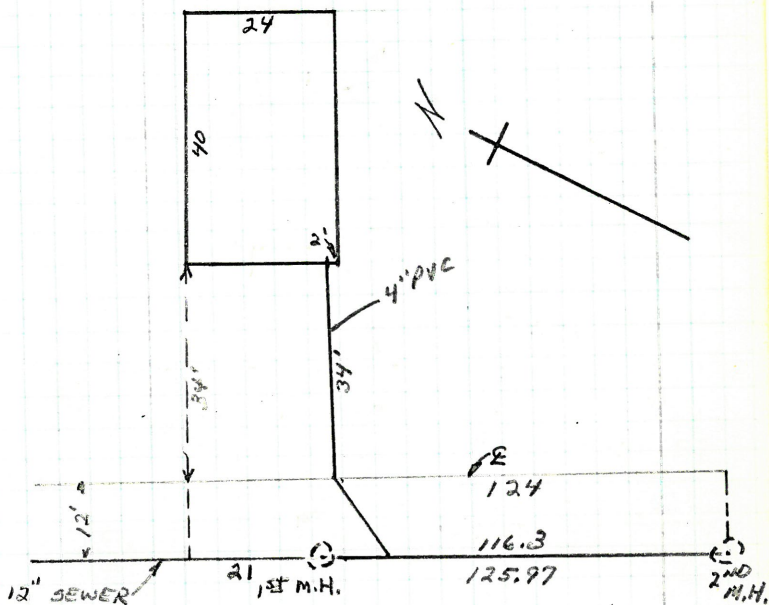


Enters sewer 43.8 ft. south of
 the 1st M.H. south of Glover St.

49-51 SUSSEX ST. 29

J.L. Pagnuzzi Permitt No. 45775
Insp. A. Petrusa VII
Opened 6/10/1986 Pipe from Curb 4" P.V.C.
Closed 6/10/1986 Cut at Curb 9.0

PLAN # $\frac{173}{68}$



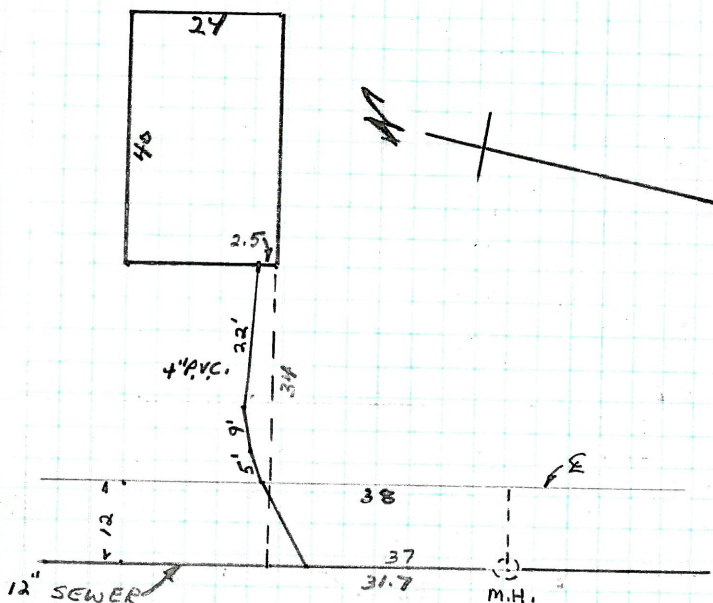
Enters sewer 116.3 ft. North of
the 3RD M.H. South of Chesire St.

30

53-55 SUSSEX ST.

J.L. O. Pagnazzi Permit No. 45774
 Insp. O. Retruska VII
 Opened 6/10/1986 Pipe from Curb 4" P.V.C.
 Insd. 6/10/1986 Cut at Curb 9.0

PLAN # $\frac{173}{68}$



Enters sewer 31.7 ft. north of the 1st M.H. south of Chesire St.

53 Kinfield St.

L A. Ricci #2

Permit No. 45766

rep. J. Dennis

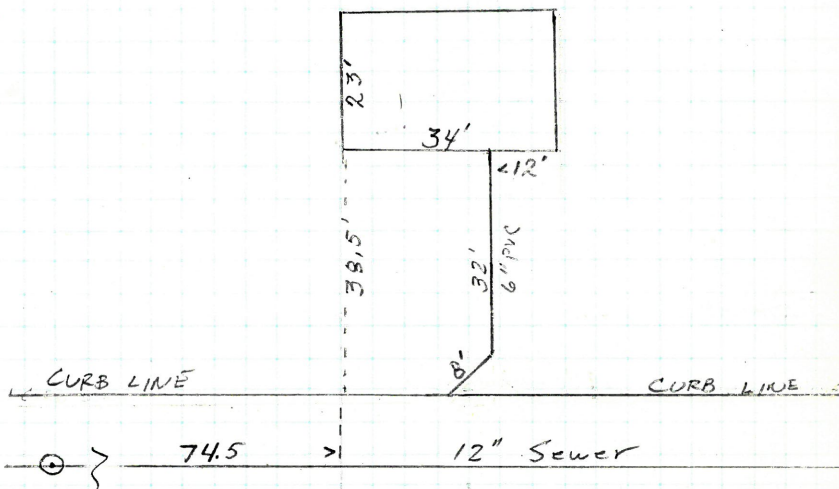
Vii Iron

opened 5/22/86

Pipe from Curb 6'

closed 5/22/86

Cut at Curb 9'

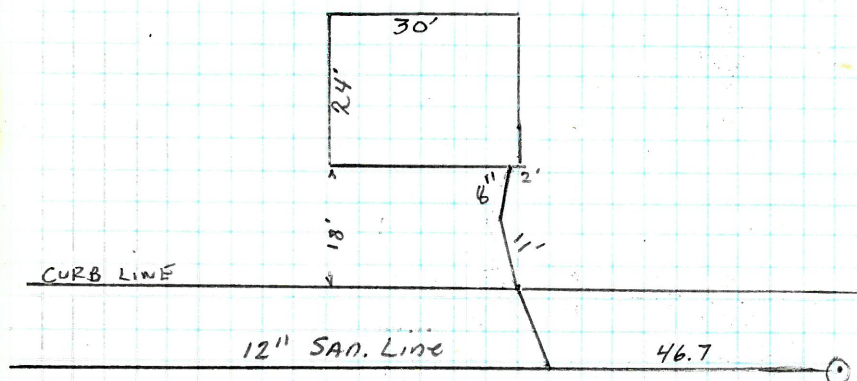


Enters Sewer 86.1' South
 OF 3rd M.H. South of
 SERVICE ROAD

32

80 Hilarity St.

D.E. Deneault Permit No. 45747
 Insp. Joseph Deneault VII Iron
 Opened 5/13/86 Pipe from Curb 4" PVC
 Closed 5/13/86 Cut at Curb 8'



ENTERS SEWER 46.7' SOUTH
 OF 3rd M.H. SOUTH OF
 GRIMWOOD ST.

100 MURRAY ST.

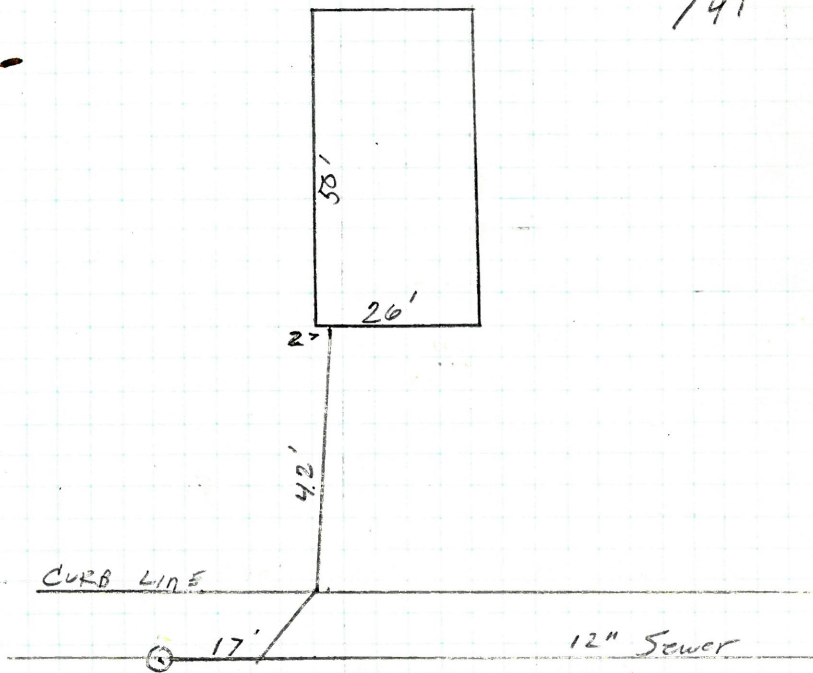
LIC 944

O.L. Permitt No. 45767

Inst. J. Dennis Vll Iron

Opened 5/28/86 Pipe from Curb 6" PVC

Closed 5/28/86 Cut at Curb 10' ft.

PLAN #
178/44

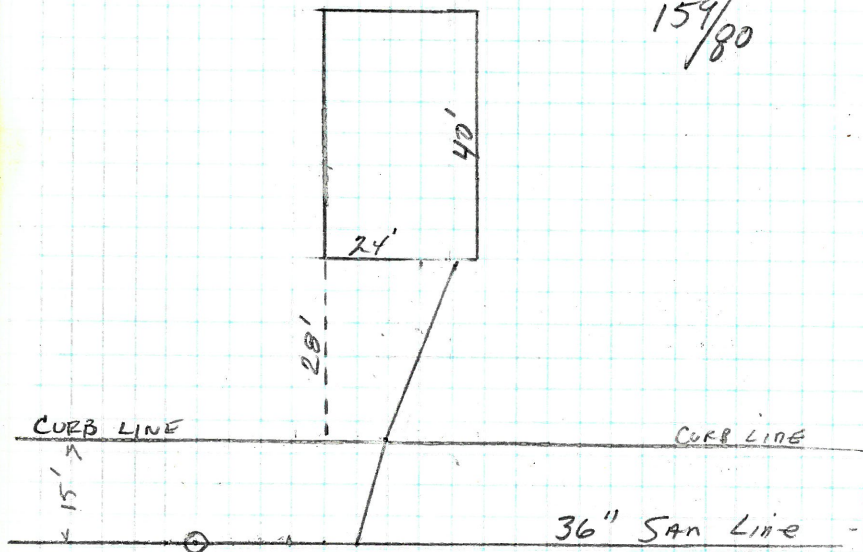
Enters Sewer 17' EAST
OF 2nd M.H. EAST OF
ETHAN STREET

34

183 Ophelia St.

U.L. A. Ricci #2 Permit No. 45776
 Insp. J. Dennis Vir Iron
 Opened 6-12-86 Pipe from Curb 6"
 Closed 6-12-86 Cut at Curb 9.5'

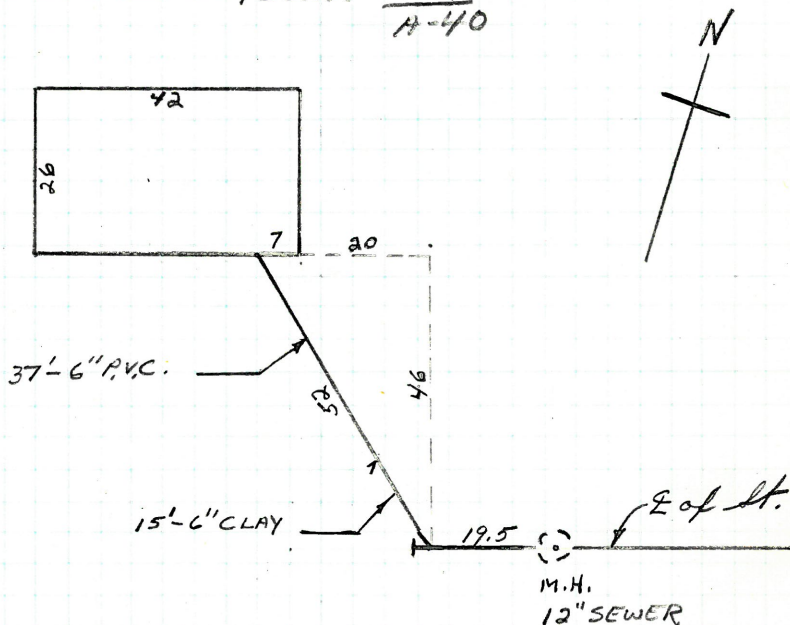
PLAN #
 159/80



ENTERS SEWER 25' South
 OF 2nd M.H. South OF
 GRIMWOOD Street

J.L. Ricci #2 Permit No. 45779
 Insp. A. Petruska VII 6" Clay Iron
 Opened 6/17/86 Pipe from Curb 6" Clay
 Closed 6/12/1986 Cut at Curb 9.0

Plane #174
 H-40



Enters Sewer 19.5 ft. West of
 1st M.H. East of Wild St.

36

580 DOUGLAS AVE.

D.L. Larry Hemma Permit No. 45771
Insp. Al. Petruska VII
Opened 6/23/1986 Pipe from Curb 6" PVC
Closed 6/23/1986 Cut at Curb 10.5 ft

PLAN # 5

164-65

+

BLUE PRINT 33-785

Enters sewer 95.5 ft. North of
the 2nd m.H. South of Admiral St.

140 Wickenden St.

37

M.P. - 806

S.T.

BRUMILLI

Permit No. 45781

Insp.

J. Dennis

VII

1008

Opened

6-20-86

Pipe from Curb

4" CAST IRON

Closed

6-20-86

Cut at Curb

811

SEE P-1

33/788

38

87 Simmons St.

D.L. A. Ricci #2

Permit No. 45778

Insp.

J. Denny

VII

Iron

Opened

6-20-86

Pipe from Curb

6" PVC

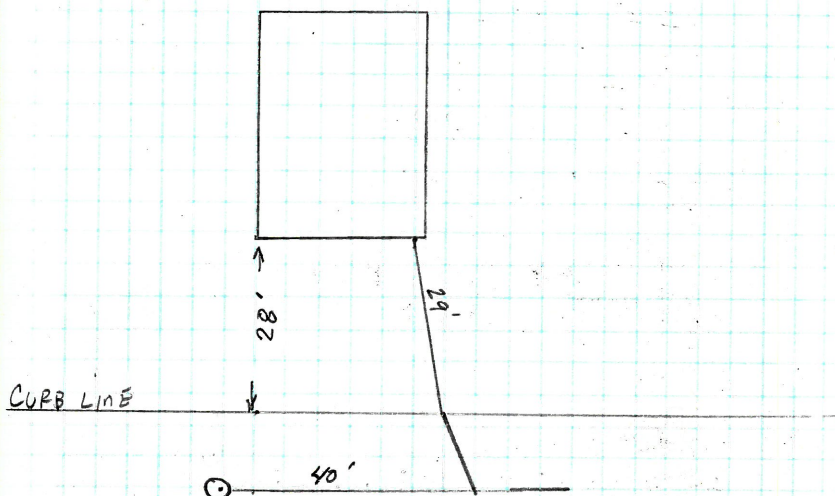
Closed

6-20-86

Cut at Curb

18'

PLAN 180/37



Enters Sewer 104.3' into
12" San. Line -
(94.4' at curb line)

56-58 ROWAN ST.

39

D.L. A. Ricci #

Permit No. 45788

Insp. J. Dennis

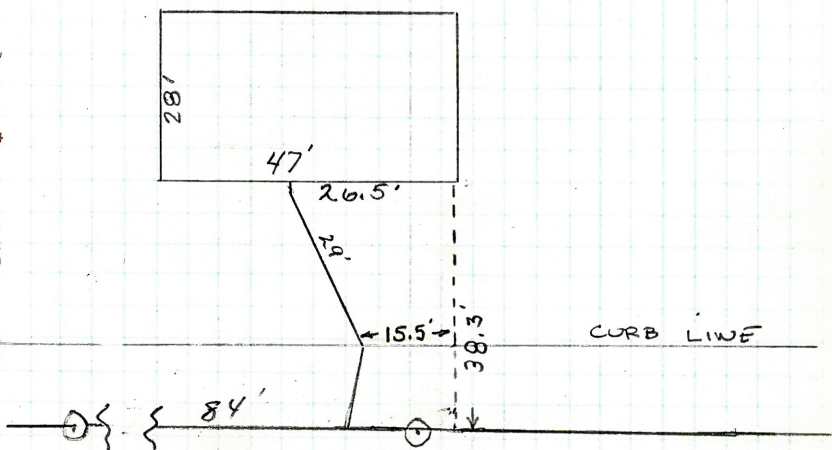
VII

Opened 7-16-86

Pipe from Curb 6" PVC

Closed 7-16-86

Cut at Curb 9'



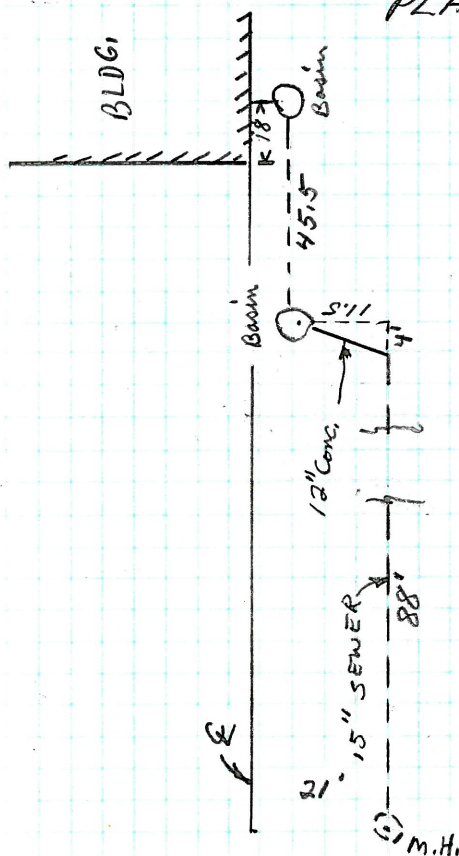
Enters Sewer 84' from
1st M.H. North of
Molloy St

40

10 ADMIRAL ST.
TIED INTO ORIENTAL ST.

D.L. A. Ricci #1 Permit No. 47569
 Insp. A. Petruska VII
 Opened July 17, 1986 Pipe from Curb 12" Concrete
 Closed July 12, 1986 Cut at Curb 3' FD

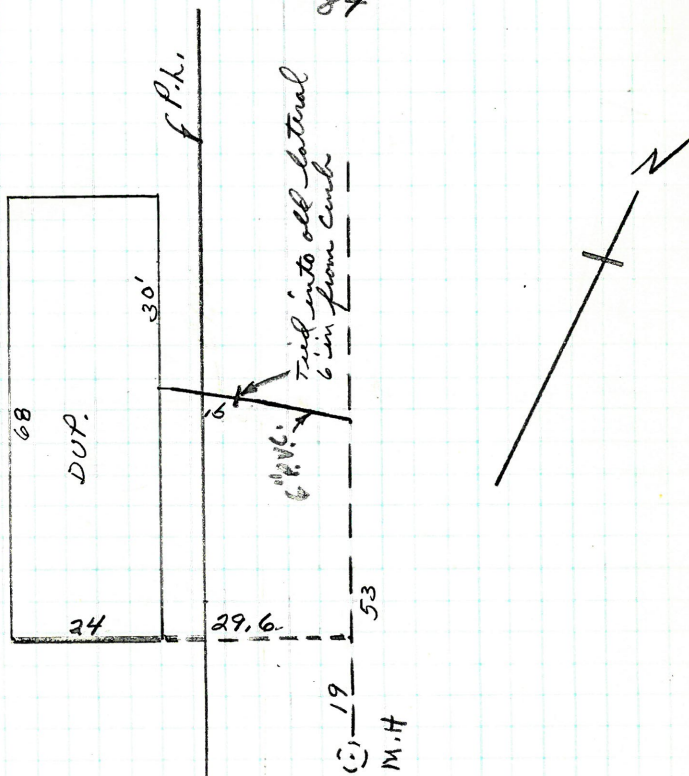
PLAN # $\frac{157}{10} + \frac{33}{789}$



Enter sewer 88 ft. North of 2ND
 M.H. North of Oregon St.

J.L. R. Insona Permit No. 45790
 Insp. A. Petruska
 Opened July 18, 1986 Pipe from Curb 6" PVC.
 Closed July 18, 1986 Col at Curb 10'

PLAN # $\frac{170}{84}$



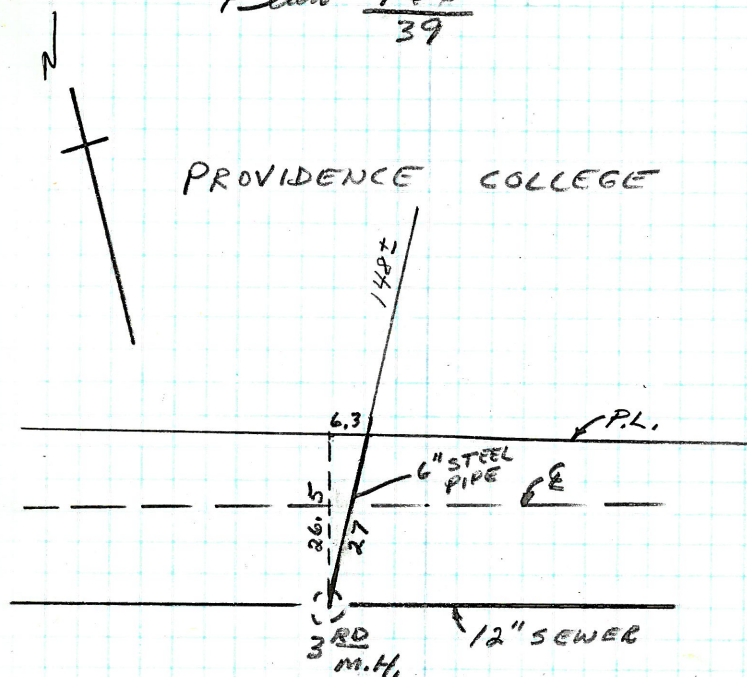
Enters sewer 53'4" @ Curb North of
 the 1st M.H. North of Regent Ave.

42

EATON ST.

C.L. David Brodinelli Permit No. 45791
 Insp. Al Petruska VII
 Opened 7/22/1986 Pipe from Curb 6" Steel
 Closed 7/22/1986 Cut at Curb 9 ft.

Plan # $\frac{166}{39}$

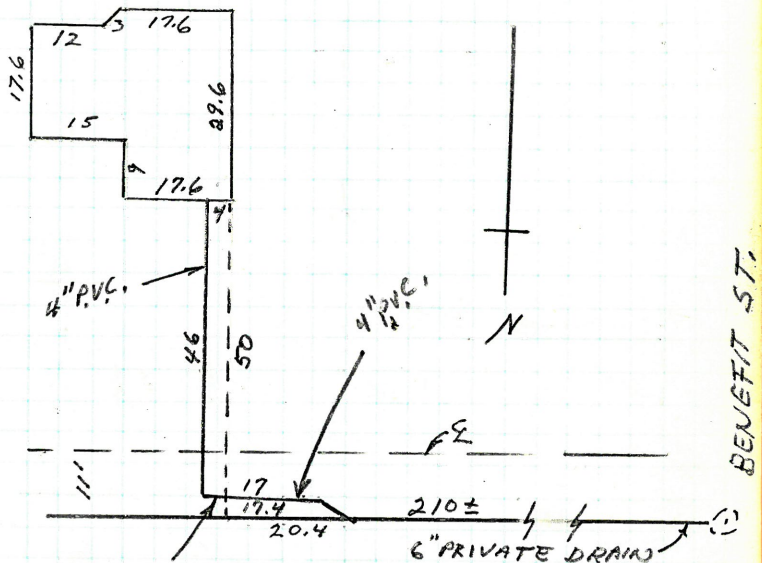


Enters 3RD M. H. on Eaton St.
 East of River Ave.

11 JENCKES ST. 43

J.L. F. M. Lees Permit No. 45727+45728
 Insp. Al Peluska VII
 Opened 7/25/1984 Pipe from Curb 4" PVC
 Closed 8/7/1986 Cut at Curb 4'

PLAN # $\frac{157}{13}$ or $\frac{33}{48}$



TWO 45° PIPE
 AT THIS LOCATION
 TOTAL 5' BETWEEN
 BENDS

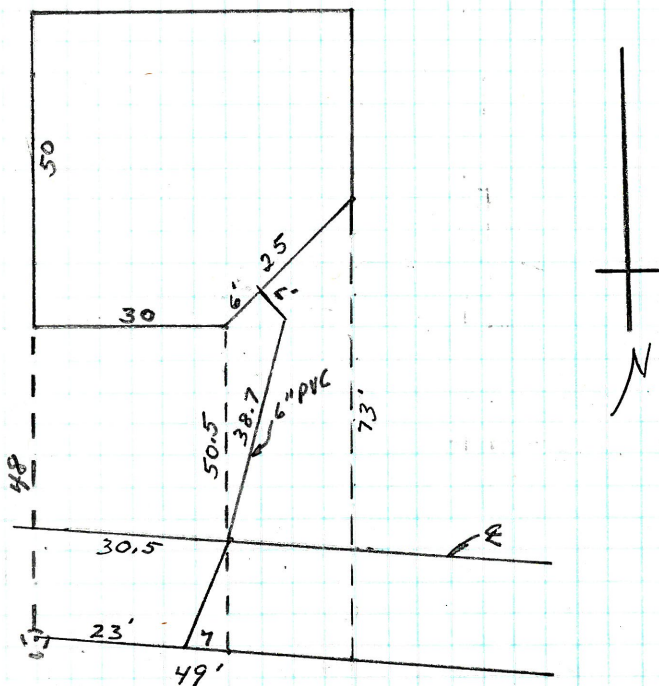
Enter private sewer 210'± East of
 the 1st N. H. East of Benefit St.

44

27 LORING AVE.

D.L. A. Ricci #2 Permit No. 45792
 Insp. Al Petrucci VII
 Opened July 30, 1986 Pipe from Curb 6" PVC
 Closed July 30, 1986 Cst at Curb 10.0

PLAN # $\frac{178}{39}$

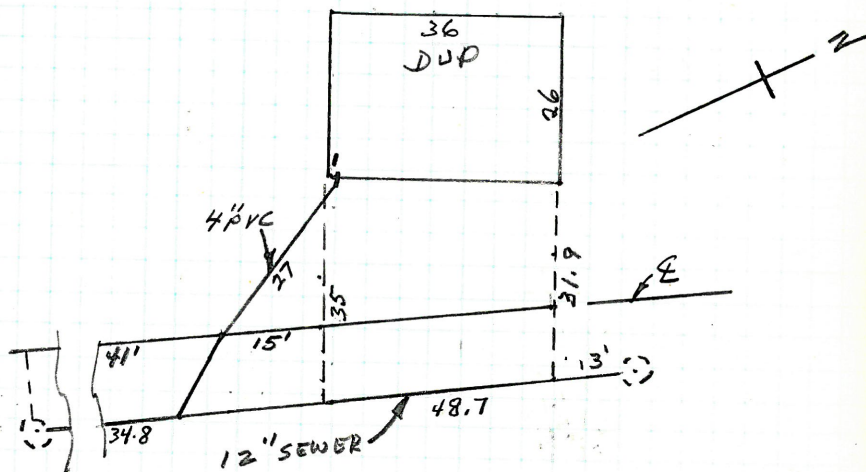


Enters sewer 23' West of the 1st
 M.H. West of Gulf Ave.

6 AVENTINE AVE 45

O.L. P. Ricci #1 Permit No. 45786
 Insp. Al Petruska VII
 Opened August 4, 1986 Pipe from Curb 4" PVC
 Closed August 4, 1986 Cut at Curb 10'

PLAN # 172
35

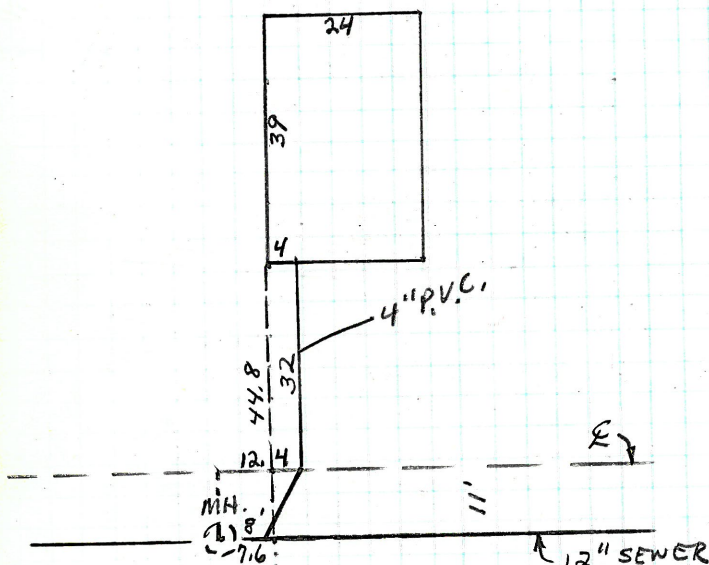


Enters sewer 34.8 ft North of the
 1st M.H. at the intersection of
 Aventine Ave. & Greeley St.

103-105 IMERA AVE.

D.L. A. Ricci #1 Permit No. 45784
 Insp. Al Petroski VII
 Opened August 1, 1986 Pipe from Curb 4" P.V.C.
 Closed August 1, 1986 Cut at Curb 7.0 ft

PLAN # 166
59

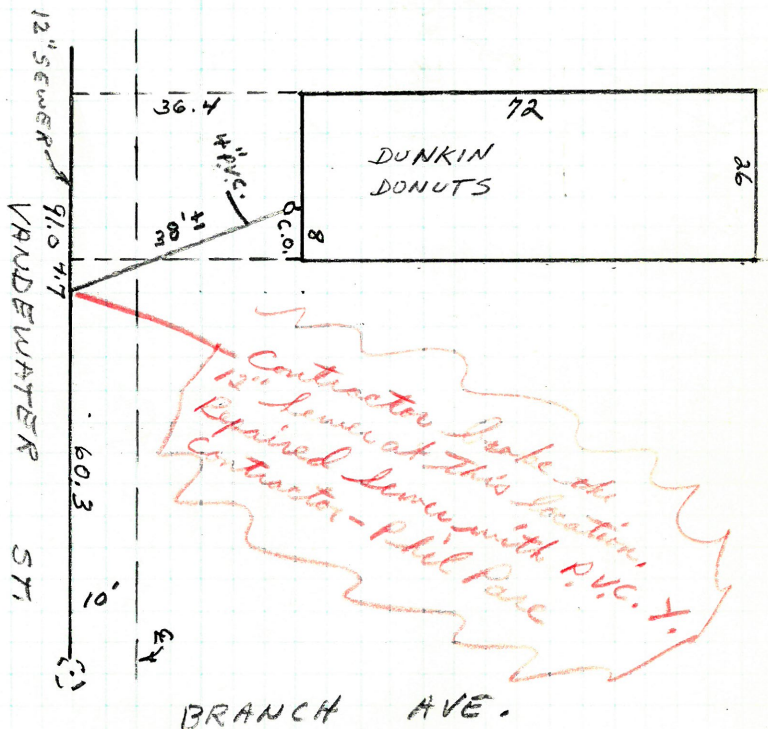


Enters sewer 7.6 ft. south of the
 1st M.H. south of Chalkstone Ave.

740 BRANCH AVE.
TIED INTO VANDEWATER ST.

D.L. Albert D. Hermy Permit No. 45799
Insp. Al B. [unclear] VII 4" PVC (100)
Opened Aug. 29, 1986 Pipe from Curb 4"
Closed Aug 29, 1986 Cut at Curb 5.0

PLAN # $\frac{163}{75}$

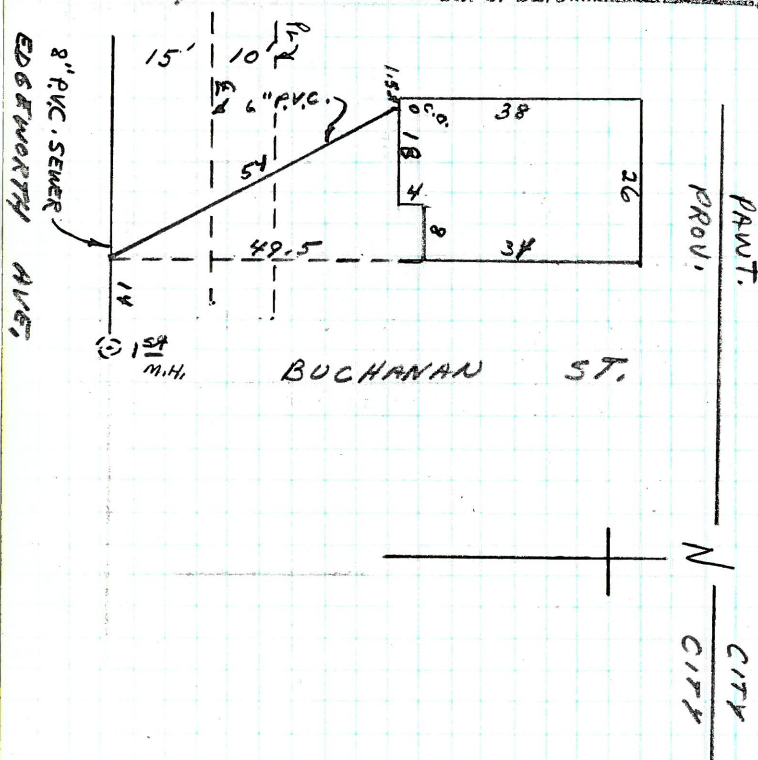


Enters sewer 60.3 south of the 1st.
M.H. south of Branch Ave.

48

119 EDGEMORTH AVE.


D.L. P. Almonte Permit No. 45803
 Insp. Ad. Petruska VII 6" P.V.C. 1702
 Opened Sept. 4, 1986 Pipe from Curb
 Closed Sept. 4, 1986 Cut at Curb 7.0



Enters Sewer 14' West of 1st M.H.
 West of Buchanan St.

125 EDGEWORTH AVE.

J. L. *Pat Almonte* Permit No. *45809*
 Insp. *A. Retnaka* VII *6"* Iron
 Opened *Sept 3, 1986* Pipe from Curb
 Closed *Sept 3, 1986* Cut at Curb *8.0*

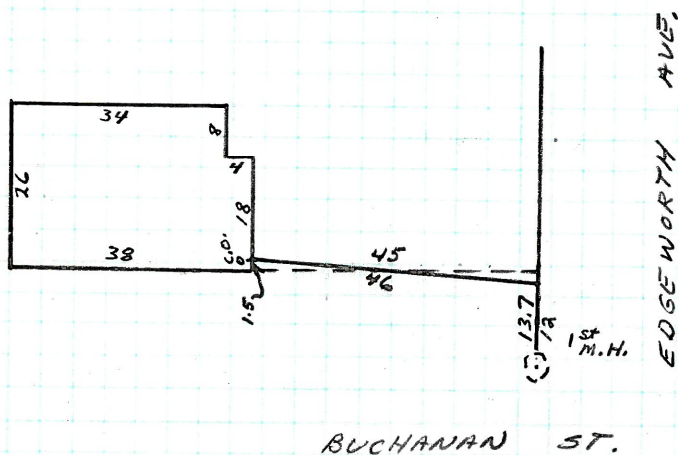


Enters sewer 121.5 ft. West of the
 1st M.H. West of Buchanan St.

52

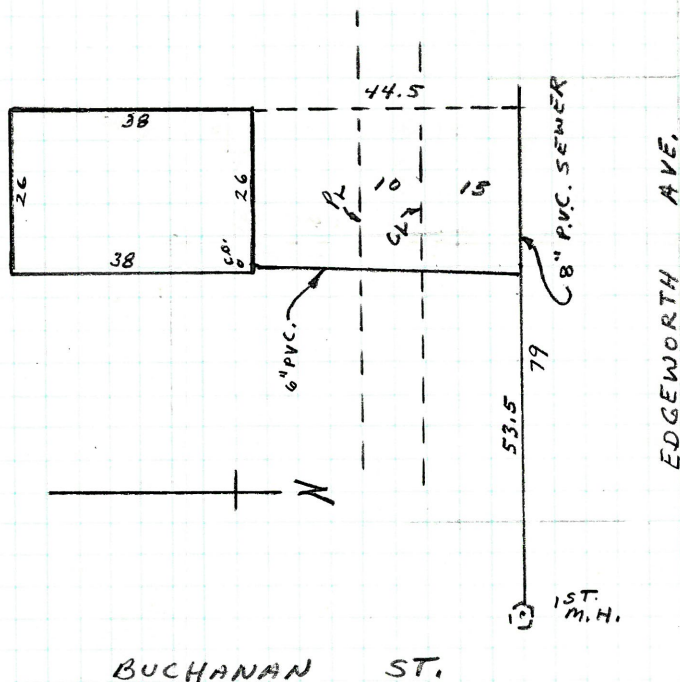
120 EDGEWORTH AVE.

D.L. Pat Almonte Permit No. 45804
 Insp. A. Petruska VII 6" PVC, Iron
 Opened Sept. 2, 1986 Pipe from Curb
 Closed Sept. 2, 1986 Cut at Curb 7.0



Enters sewer 12 ft. west of the 1st M.H.
 west of Buchanan St.

Pak Almonte Permil No. 45806
 A. Petruska VII 6" P.V.C. 1708
 Opened Sept. 2, 1986 Pipe from Corb
 Closed Sept. 2, 1986 Cut at Corb 6.5

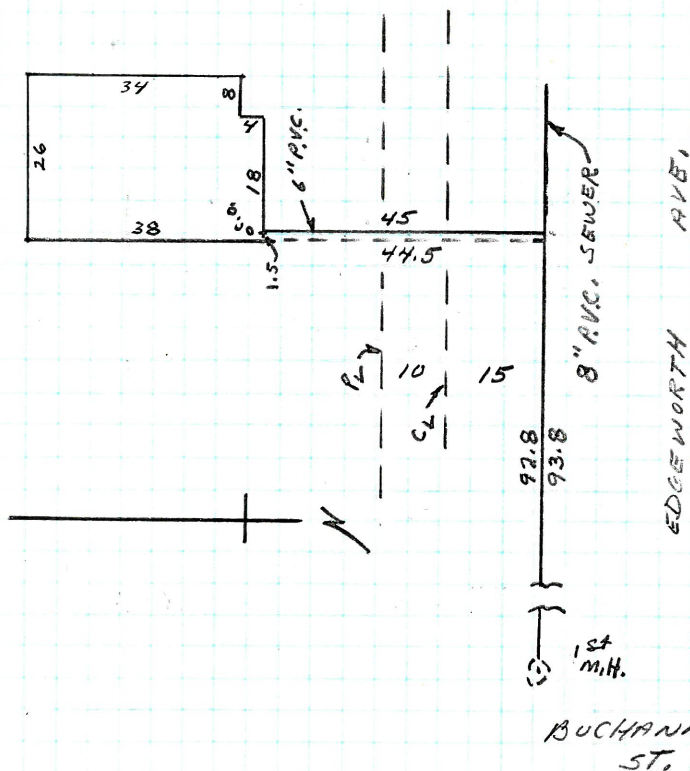


Enters sewer 53.5 ft. West of the
 1st m.h. West of Buchanan St.

54

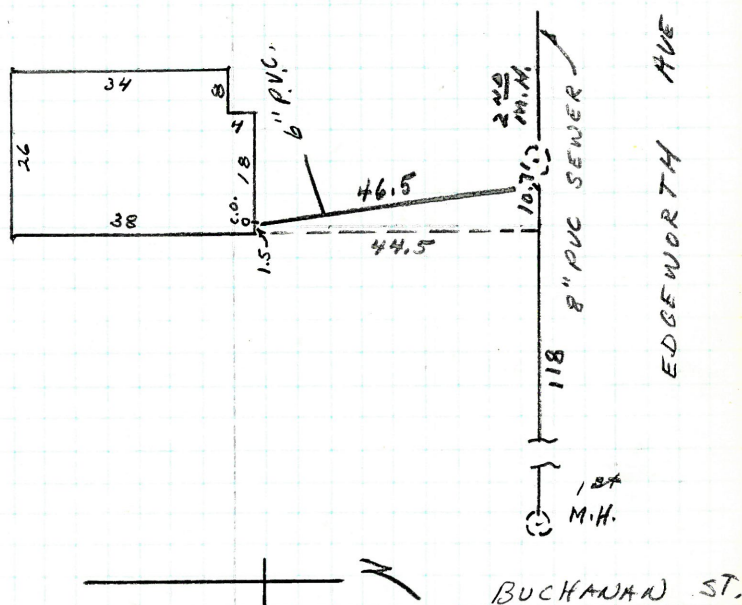
124 EDGEWORTH AVE.

D. Pat Almonte Permit No. 45808
 Insp. A. Petruska V.H. 6" PVC, Iron
 Opened Sept 5, 1986 Pipe from Curb
 Closed Sept 5, 1986 Cut at Curb 7.5



Enters sewer 93.8 ft. West of the
 1st M.H., West of Buchanan St.

D.D. Pat Almonte Permit No. 45810
 Insp. A. Petruska Vll 6" PVC
 Opened Sept. 5, 1986 Pipe from Curb.....
 Closed Sept. 5, 1986 Cut at Curb.....

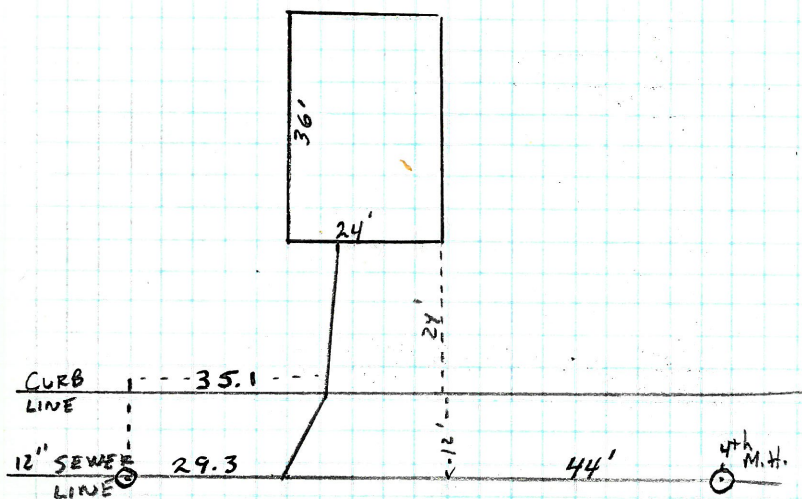


Enters sewer 118 ft. West of the
 1st M.H. West of Buchanan St.

56

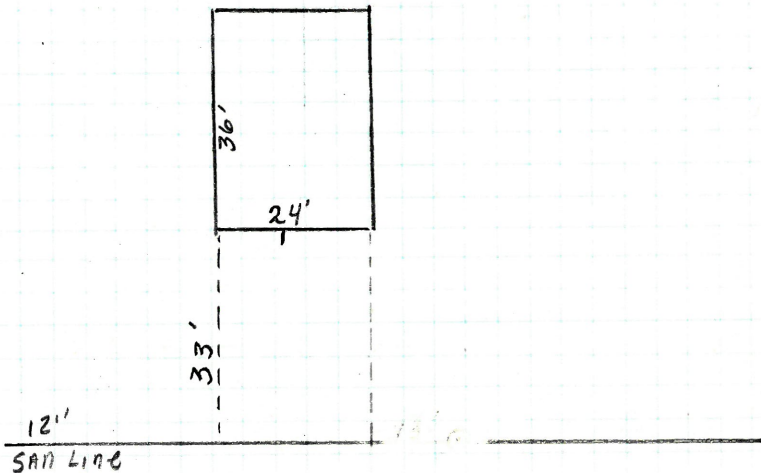
32 VERDIC ST.

D.L. FARILLO Permit No. _____
 Insp. J. Dennis VII _____
 Open 9-5-86 Pipe from Curb 6" PVC
 Closed 9-5-86 Cut at Curb 8'



Enters SEWER 29.3' INTO
 12" SAN. LINE. From 3rd
 M.H. WEST OF Killingly St.

J. L. PARILLO Permitt No.
 by J. Dennis VII
 opened 9-7-86 Pipe from Carb. 6" PVC
 closed 9-7-86 Cut at Carb. 20



Enters Sewer 72.6' From
 3rd M.H. in Verdic St. -
 West of Killingly St.

58

P 172/14

50 Woonasquatucket
Ave

D.E. Anthony George

Permit No. 45819

Insp. J. Senn

VII

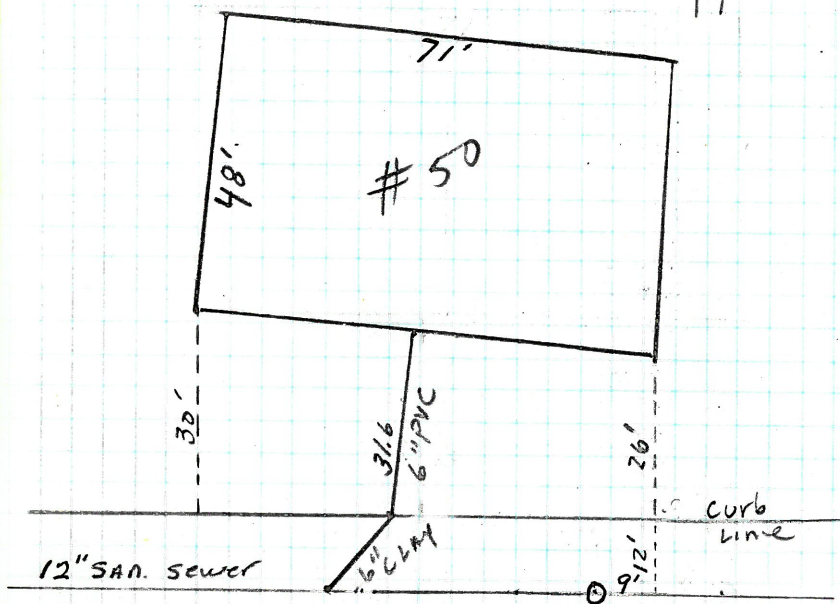
Opened

Pipe from Curb 6" PVC

Closed

Cut at Curb 6"

P-172/14



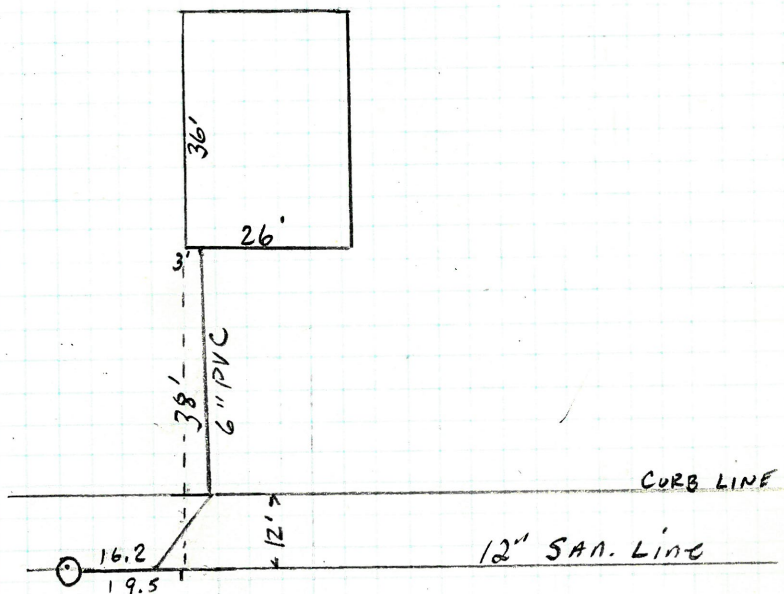
ENTERS SEWER 116.5
NORTH OF 1ST M.H. North
OF BELAIR Drive

78-80 ELMDALE AVE.

59

D.L. A. Ricci #2 Permit No. 45815
Inst. J. Dennis VII
Opened 9-3-86 Pipe from Curb 6" PVC
Closed 9-3-86 Cut at Curb

P-163
101

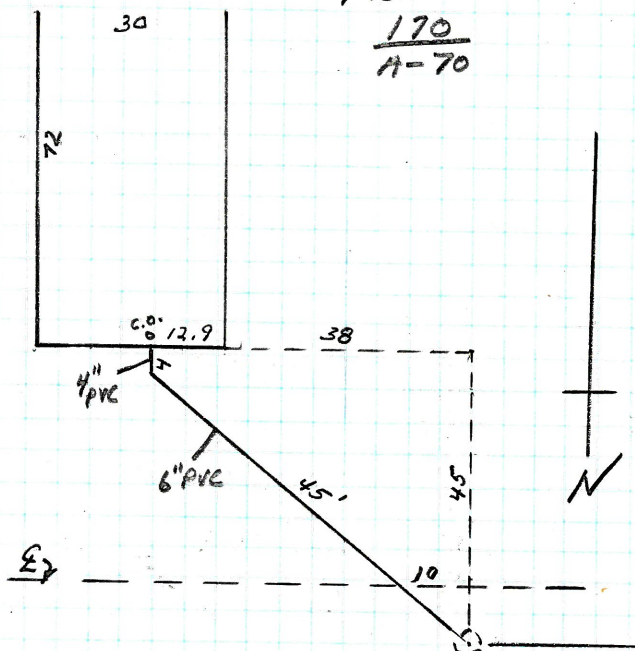


Connects into Sewer 23.5'
AT CURB LINE WEST OF 2nd
M.H. EAST OF WEBSTER AVE.

1 GLASGOW ST.

C.E. Anthony Leonetti Permit No. 49846
 Insp. Alf Stumka VII
 Opened 10/15/86 Pipe from Curb 6" PVC
 Closed 10/15/1986 Cut at Curb 9'

PLAN

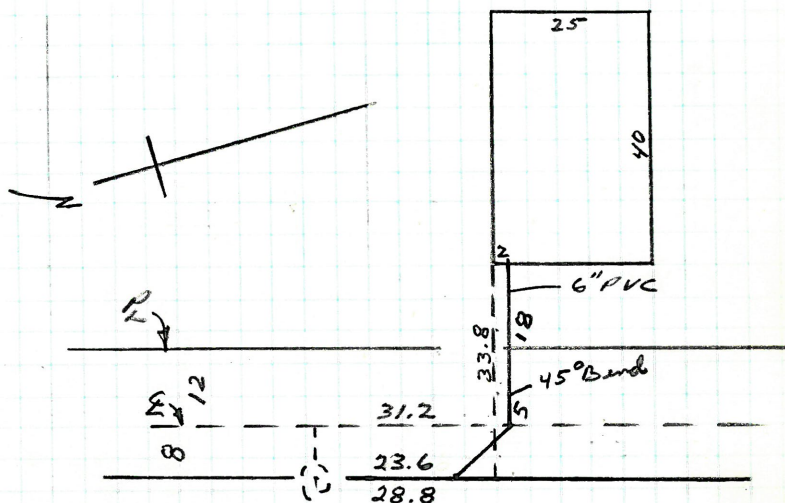
$$\frac{170}{A-70}$$


Enters sewer 10 ft ^{@ curb line} East of the 1st M.H.
 East of Glasgow St.

59 KINFIELD ST.

D.L. Eugene Manuppelli Permit No. 45849
 Insp. Al Petruska VII
 Opened Oct 16, 1986 Pipe from Curb 6" P.V.C.
 Closed Oct 17, 1986 Cut at Curb 7'

PLAN
 $\frac{160}{21}$



Enters sewer 23.6 ft, south of the
 2ND M.H. south of the service Rd.

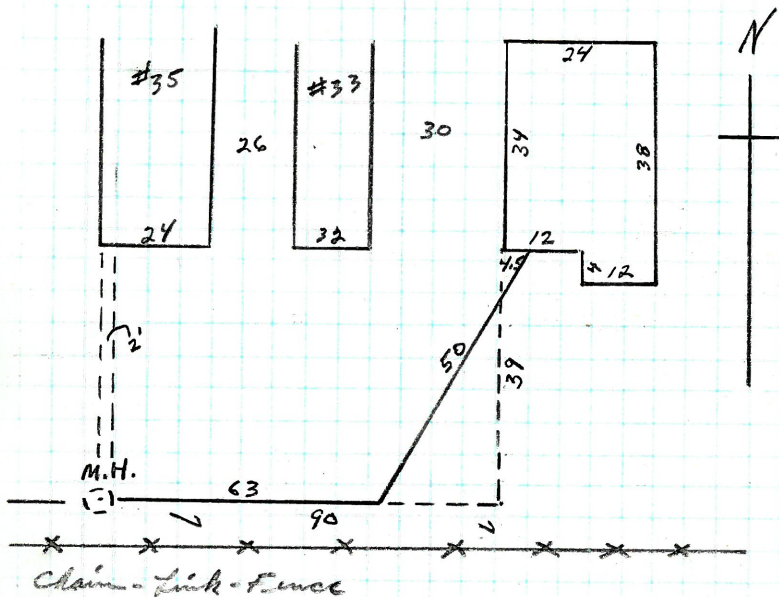
29 BURTON ST.

54848

Opened: Oct. 11, 1986 Pipe from Curb: 2" PVC

Closed Oct 13, 1986 Cut at Curb 39"

PLAN 175
A-61



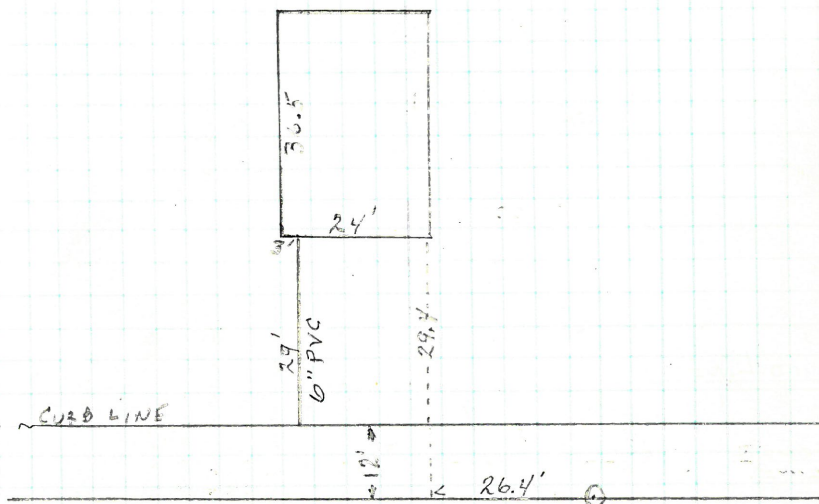
NOTE: Work was done Saturday 10/11/1986.

Enters sewer 63' East of the 1st M.H.
East of Carter St.

55 HAZAEL ST.

63

B.S. Permit No. _____
Insp. J. Dennis VII _____
Opened 10-1-86 Pipe from Curb 6" PVC
Closed 10-1-86 Cut at Curb 9'

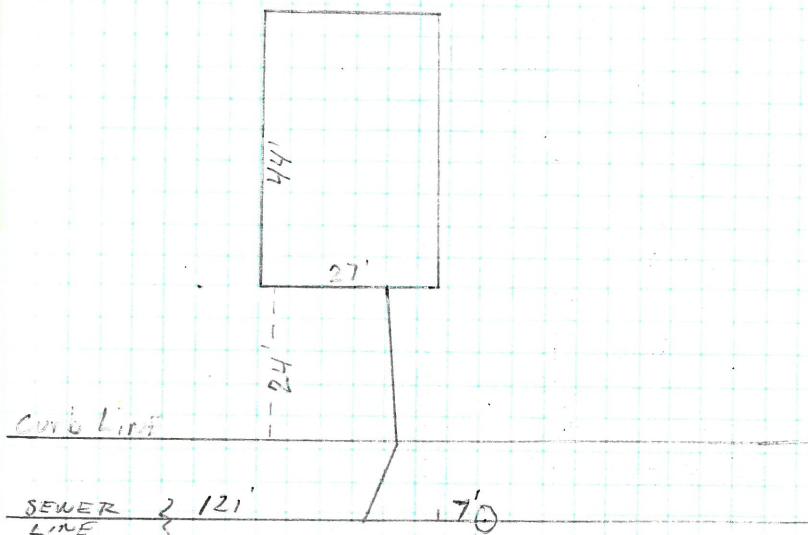


ENTERS SEWER INTO
12" SEWER LINE - LOCATED 86.4'
FROM 1ST M.H. North of FAIR ST.

64

125-127 Ophelia St.

C.L. A. Ricci #2 Permit No.
 Insp. Dennis Vll Iron
 Opened 10-15-86 Pipe from Curb 6" PVC
 Closed 10-15-86 Cut at Curb 11'

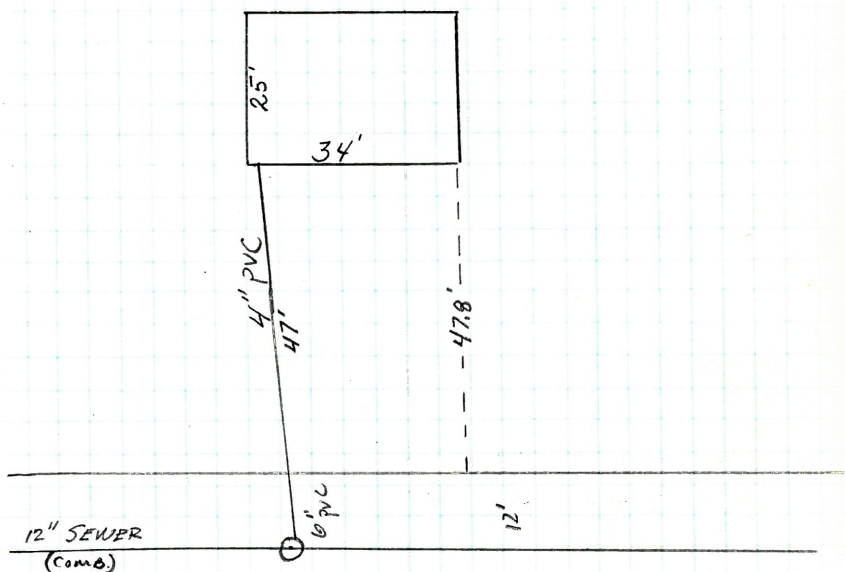


ENTERS SEWER 121' FROM 2nd N.H.
 SOUTH OF BARBARA ST.

60 JOB st.

65

D.L. ... Permit No. ...
Inst. J. Denning ...
Opened 10-3-86 ... Pipe from Comb. 4"
Closed 10-3-86 ... Cut at Comb. 10.5'



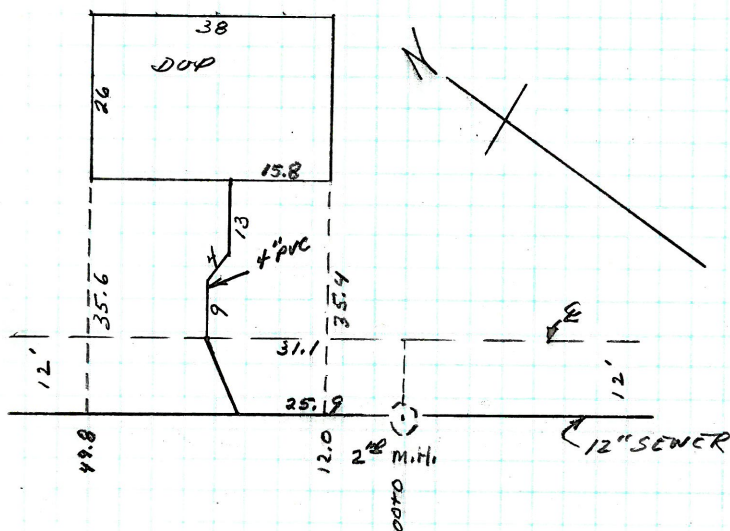
ENTERS INTO STUB AT 1ST M.H.
SOUTH OF BISMARK ST.

66

53 SWIFT ST.

D.L. Pete Palumbo Permit No. 45830
 Insp. Al Petruska Vu
 Opened Oct 30, 1986 Pipe from Curb 4"
 Closed Oct 30, 1986 Out of Curb 2'

PLAN # 166
94

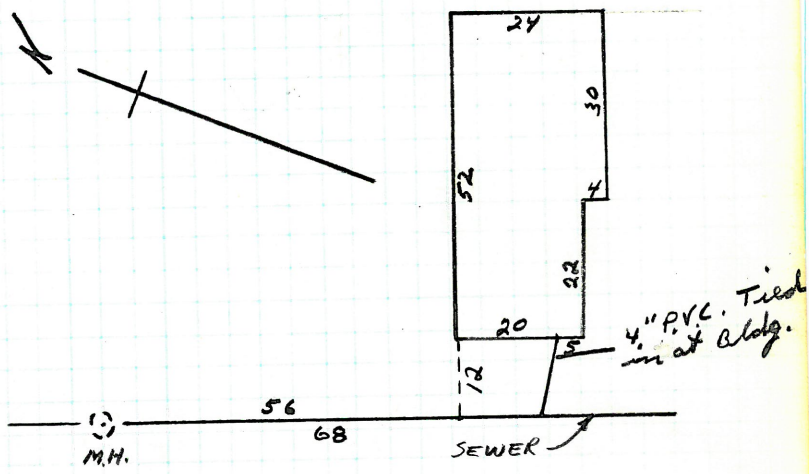


Enters sewer 25.9 ft. North of the
 2ND M.H., South of Argal St.

583 ELMWOOD AVE. 67

D.E. Ciro Pagnuzzi Permit No. 45859
Insp. Al Petruska VII 4" PVC.
Opened Nov. 6, 1984 Pipe from Curb
Closed Nov. 6, 1984 Out at Curb 10'

PLAN # $\frac{162}{70}$



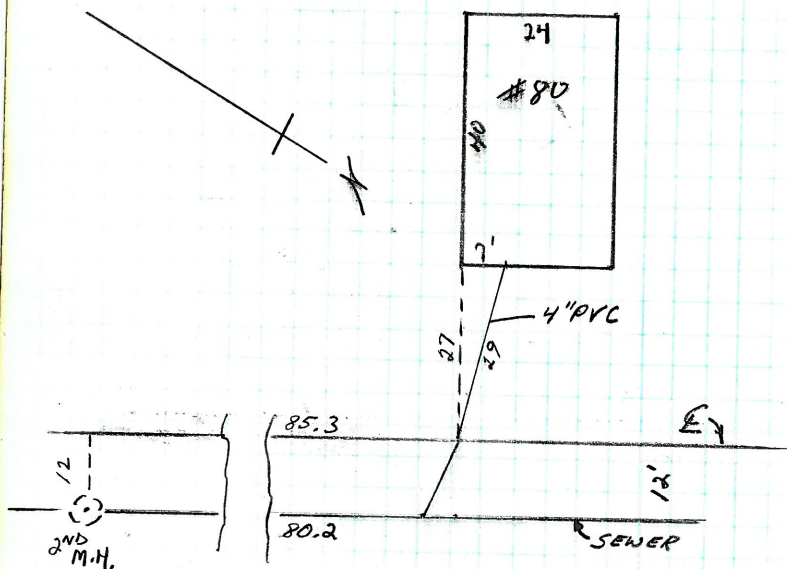
Enters sewer 68 ft. North of the
1st M.H. North of Adelaide Ave.

68

80 SWIFT ST.

D.L. A. Ricci Permit No. 45858
 Insp. A. Petruska
 Opened Nov. 12, 1986 Pipe from Curb 4" PVC
 Closed Nov. 12, 1986 Cut at Curb 2.6

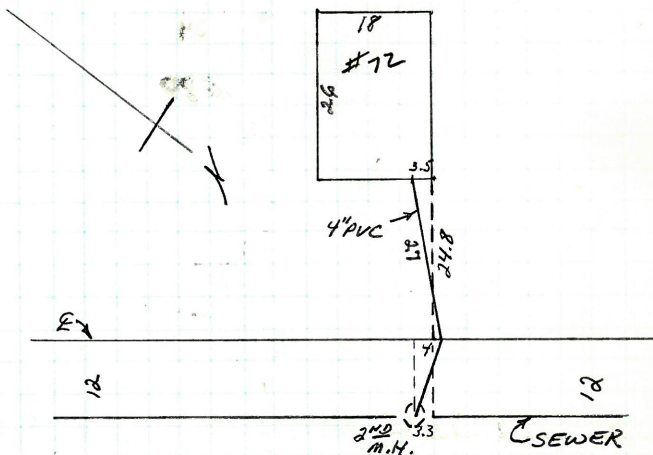
PLAN # $\frac{166}{94}$



Enters sewer at curb line 85.3 ft. north
 of the 2nd M.H. north of Legg St.

D.E. A. Ricci Permit No. 45857
 Insp. A. Retnaska VII 1701
 Opened Nov. 12, 1986 Pipe from Curb 4" PVC
 Closed Nov. 18, 1986 Cut at Curb 9.5 ft

PLAN # 166
94



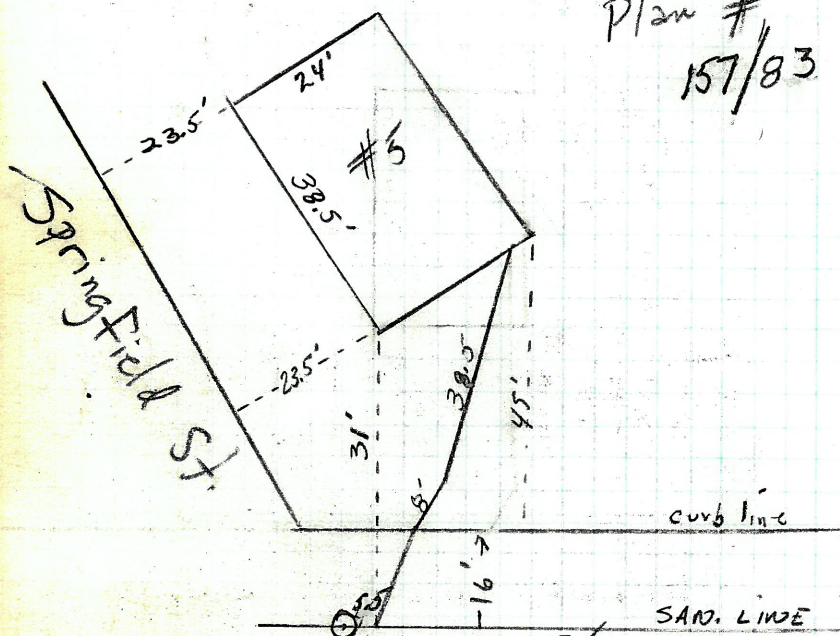
Enters sewer at curb line 4 ft north
 of the 2ND m.h. north of Legg St.

70

5 Springfield St.

D.L. STATEWIDE PLUMB Permit No. 45852
 Insp. Joe Dennis VII 1700
 Opened 11-13-86 Pipe from Curb 6" PVC
 Closed 11-13-86 End of Curb 10"

Plan #
 157/83



Killingly St.

connects into SAN. Sewer
 Line 5.5' East of 1st M.H.

EAST OF SPRINGFIELD ST.
 (into Killingly St.)

41 SOMERSET ST.

71

D.E. Delmonico & Son

Permit No. 45855

Insp. J. Dennis

VII

100

Opened 11-13-86

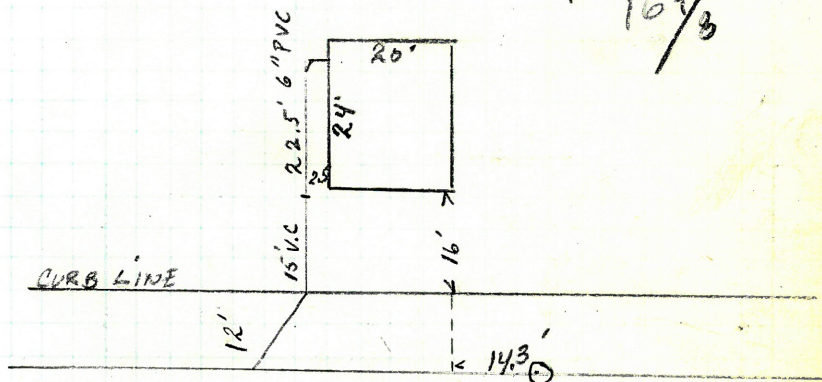
Pipe from Curb 6" PVC

Closed 11-13-86

Cost at Curb

El.

Plan #
109/3



Connects into existing lateral
(Beyond Property Line)
63' WEST OF PINE ST.

72

908 Eddy St.

Rozzero

45817-8

J.L.

Permit No.

VII

Insp.

Dennis

Opened

10-31-86

Pipe from Curb

8" STORM

Iron

Closed

10-31-86

Cut at Curb

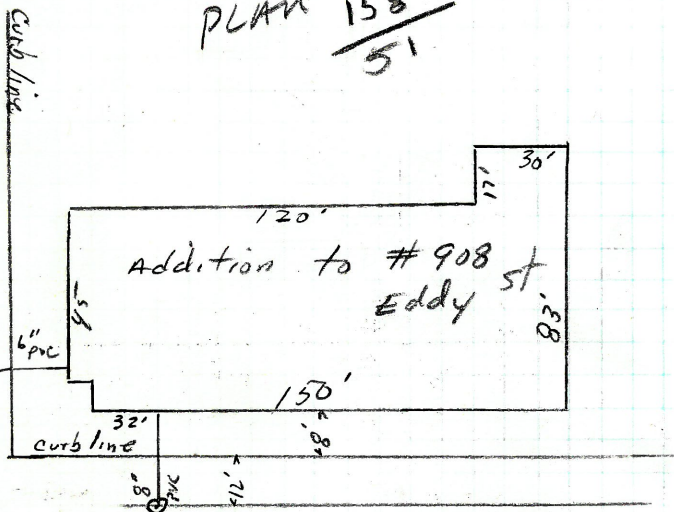
Eddy St - 9.5-SAN

STORM - 4.6'-SEYMOUR

Existing San. line

EXIST
LAT.

SAN line

PLAN 158
51

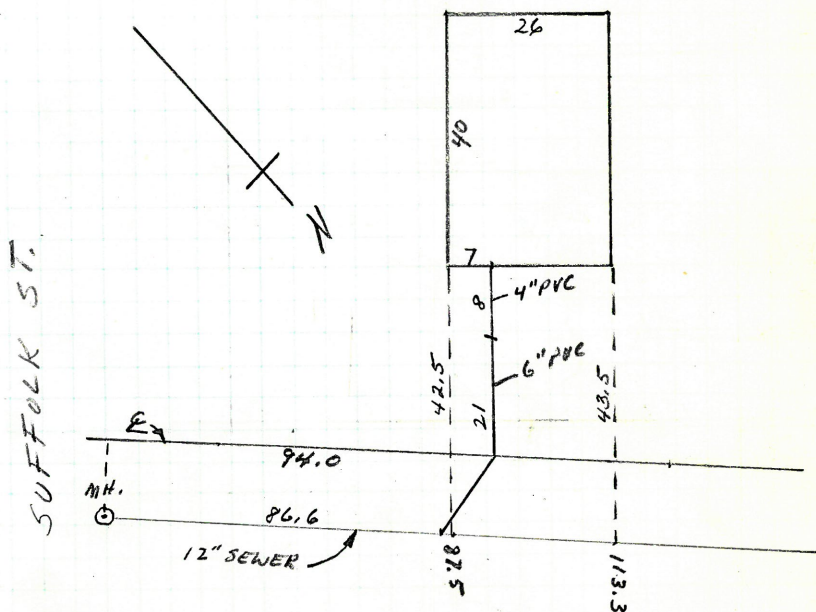
Seymour St.

Storm Line Connects into
1ST M.H. EAST OF EDDY ST. ON
SEYMOUR ST.

44-46 SALINA ST. 73

C.L. A. Ricci #2 Permit No. 45865
Insp. Al Petruska V# 1701
Opened Nov 18, 1986 Pipe from Curb 6" PVC
Closed Nov 18, 1986 Cap at Curb 10 ft

PLAN # 166
56



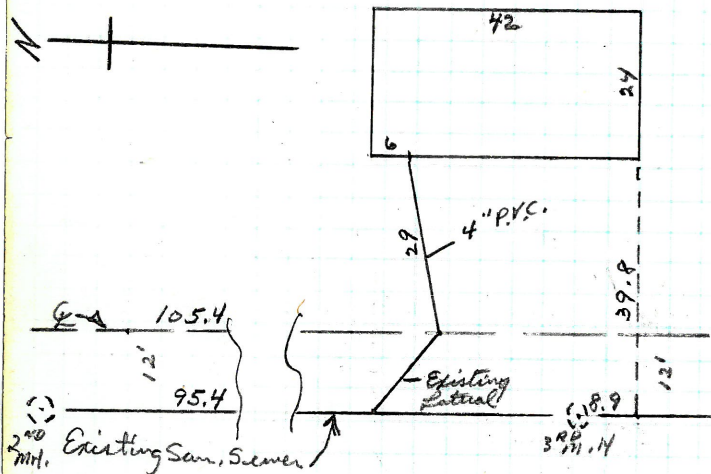
Enters sewer 94 ft at curb line
North of the 1st M.H. North of
Suffolk St.

74

15 MINTO ST.

D.L. G. Ricci #1 Permit No. 49867
 Insp. Al Petruska VII
 Opened Dec 4, 1986 Pipe from Curb 4" PVC.
 Closed Dec 4, 1986 Cul at Curb 8'

PLAN # 175
A-35

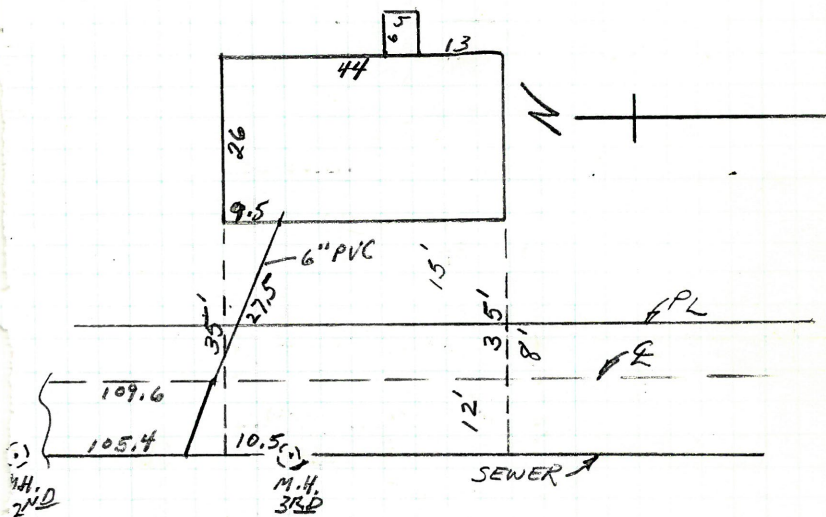


Enter sewer 105.4 Crossing curb South
 of the 2nd M.H. South of Farm St.

65-67 SAMOSET AVE 75

J.L. Raymond Ansara Permit No. 45863
Inst. Al Petruska VII
Opened Nov 20, 1986 Pic from Carb. 6" PVC.
Closed Nov 20, 1986 Out of Carb. 8.5

PLAN # $\frac{163}{97}$



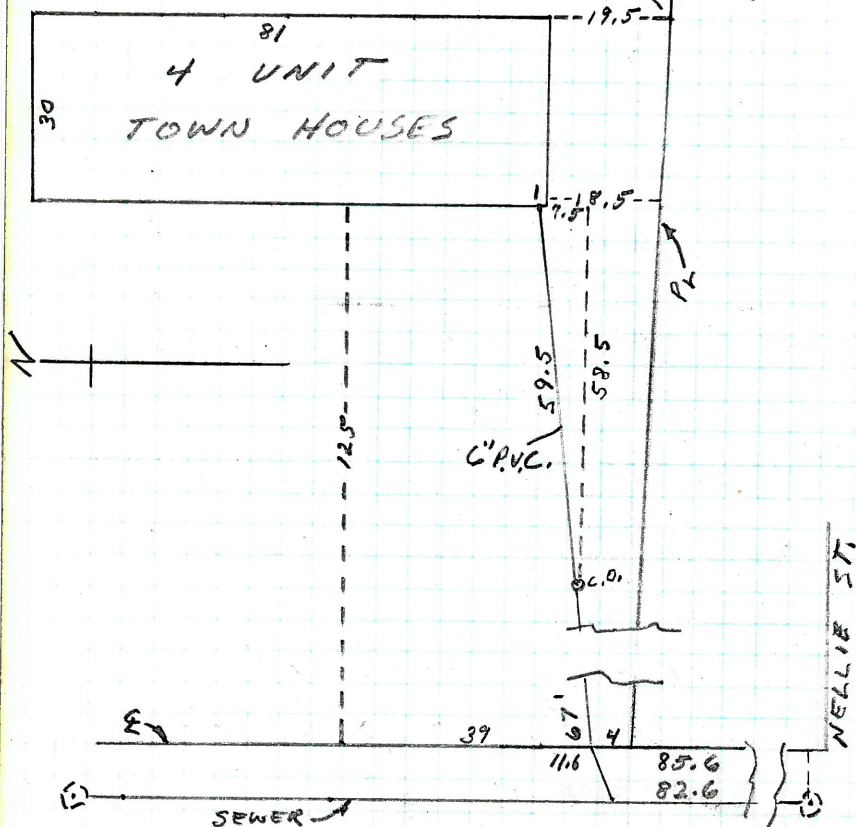
Enter sewer 109.6 ft crossing the curb
south of the 2ND M. H. South of
Cananahet St.

76 3, 5, 7, 9 MARISH LANE

D.L. A. Ricci Permit No. 45802
Insp. A. Retuska VII
Opened Dec 15, 1986 Pipe from Curb 6" PVC
Closed Dec 15, 1986 Cut at Curb 7.5

PLAN 175
H-47

MAGENTA ST.
R

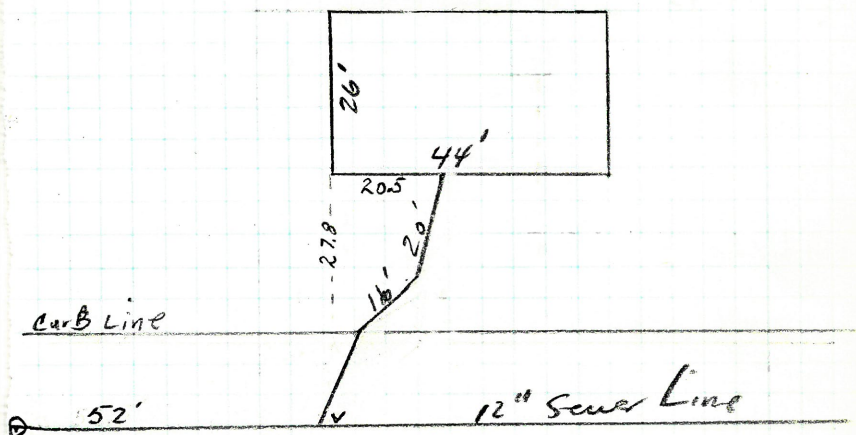


Enters sewer 85.6 crossing the curb
North of the 1st M.H. North of Nellie St.

85 NAPLES ST

D.L. Frank Simone II: Permit No. 45843
 Insp. J. Deanis VII 170
 Opened 11-5-86 Place from Carb 6" PVC
 Closed 11-5-86 Cut at Carb 10.5'

PLAN 165
 63



ENTERS SEWER 50'
 EAST OF 1ST M.H. WEST
 OF RELOIT ST.

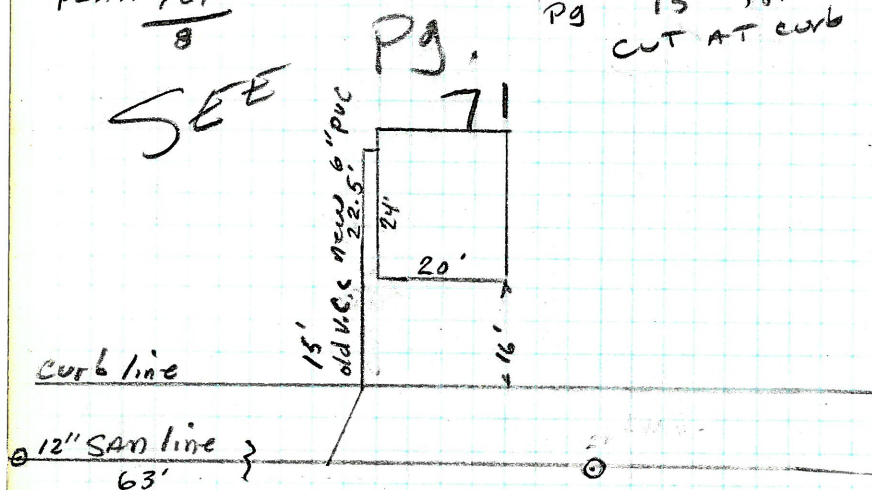
78

41 Somerset St.

D.L. Delmonico & Son Permit No. 45855
 Insp. J. Dennis VII
 Opened 11-13-86 Pipe from Curb 6" PVC
 Closed 11-13-86 Cut at Curb

PLAN 169
8

SEE old Conn.
 BK. 3222
 Pg. 15 for
 CUT AT curb

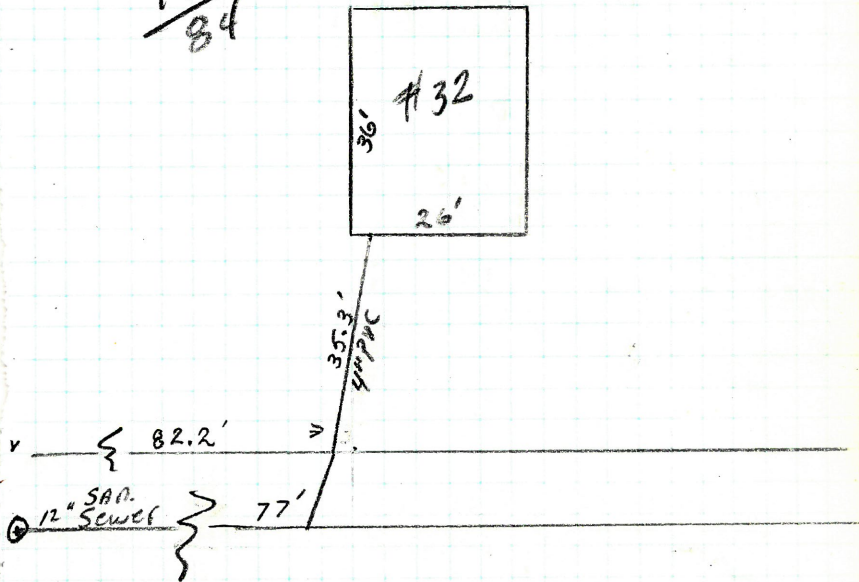


Connects into Existing LATERAL
 AT 41 SOMERSET ST. - BEYOND
 PROPERTY LINE

63' WEST OF 1ST N.H. North
 OF PINE ST.

O.L. A. Ricci #1 Permit No. 45866
 Insp. J. Dennis VII
 Opened 12-29-86 Pipe from Curb 4" P1C Iron
 Closed 12-29-86 Out of Curb 11"

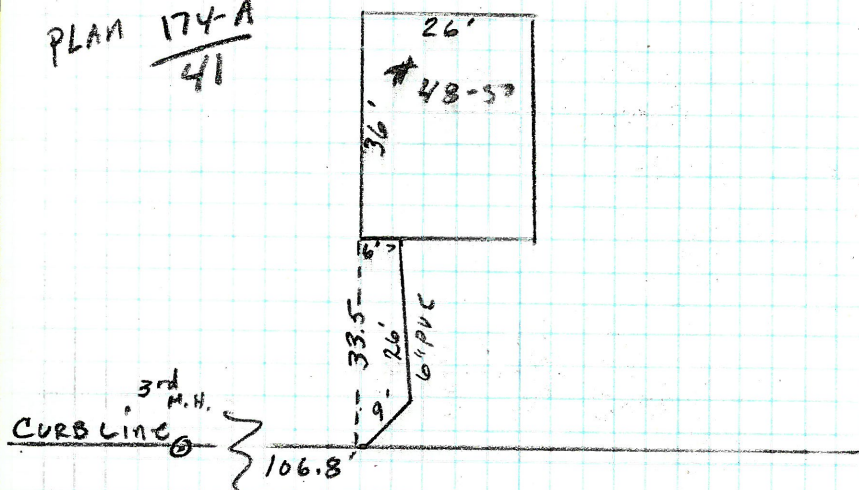
PLAN

$$\frac{170}{84}$$


ENTERS SEWER 77'
 OF 3rd M.H. From REGENT AVE

48-50 LIEGE ST.

D.L. A. Ricci #2 Permit No. 45874
 Insp. J. Dennis VII
 Opened 12-29-86 Pipe from Curb 6" PVC
 Closed 12-29-86 Cut at Curb 10'

PLAN 174-A
41

ENTERS SEWER 106.8'
 From 3rd M.H. WEST OF
 Douglas Ave

11 Swanton St.

D.L. A. Ricci #2

Insp.

J. Dennis

Permit No.

VII

Iron

Opened

7-25-86

Pipe from Curb

6' PVC

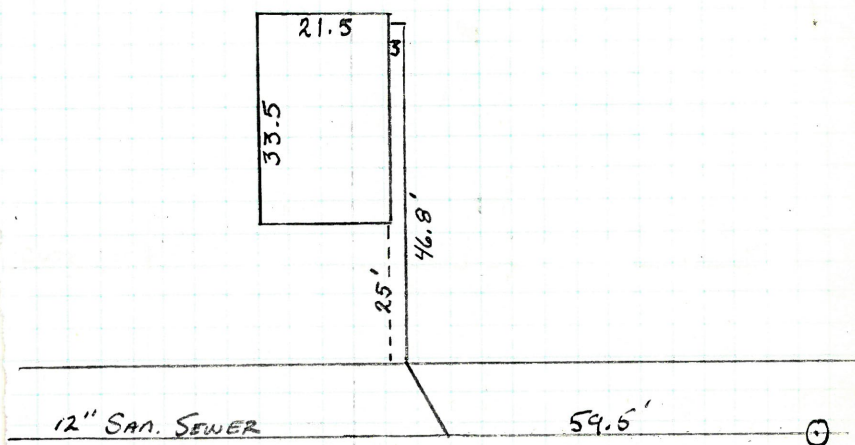
Closed

7-25-86

Out at Curb

11'

#6

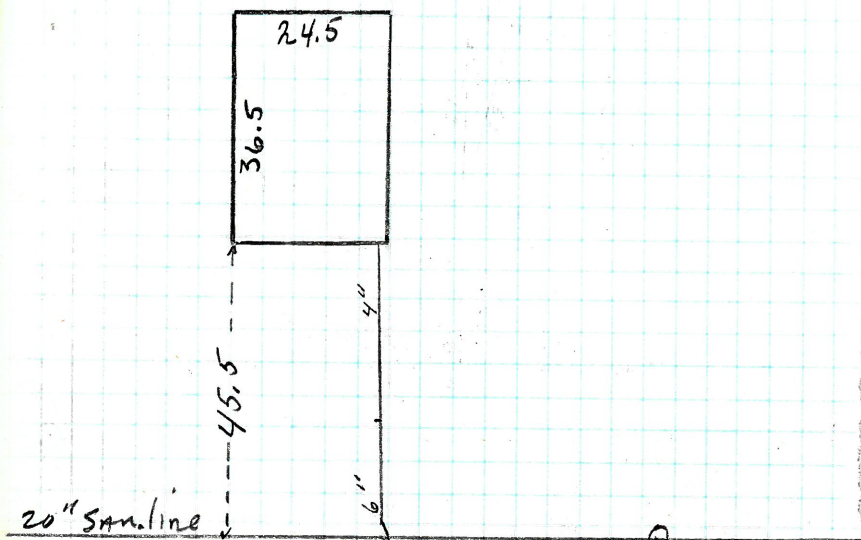


ENTERS SEWER 59.5' FROM
1ST M.H. IN SWANTON ST,
(EAST OF Niantic Ave.)

82

9 Stanfield St.

D.L. A. Ricci #1 Permit No. _____
 Insp. J. Dennis VII _____
 Opened 8-6-86 Pipe from Curb 4" - 6" in r/way
 Closed 8-6-86 Cut at Curb 11" _____



Connects into Sewer Line
 41' From 1st M.H. West of
 Milo St.

15 Stanfield St

83

D.L.A. Ricci #1

Insp.

J. Dennis

Open

8-6-86

Closed

8-6-86

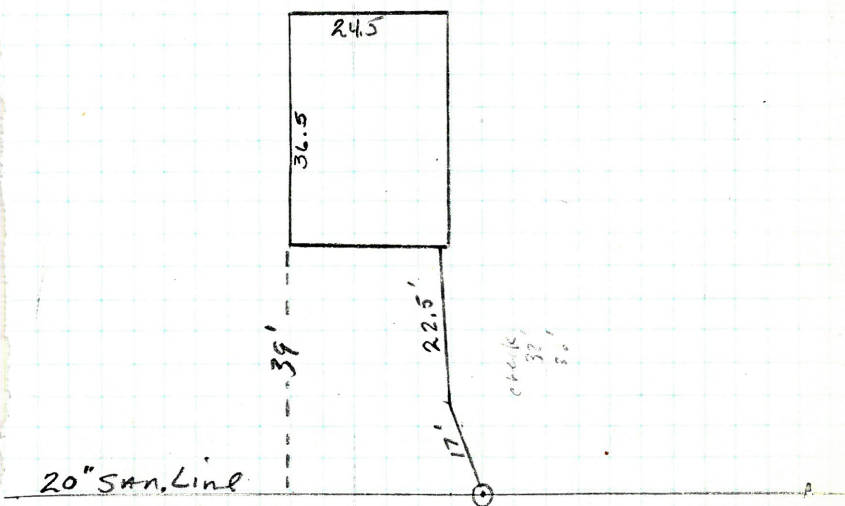
Permit No.

VII

Pipe from Curb

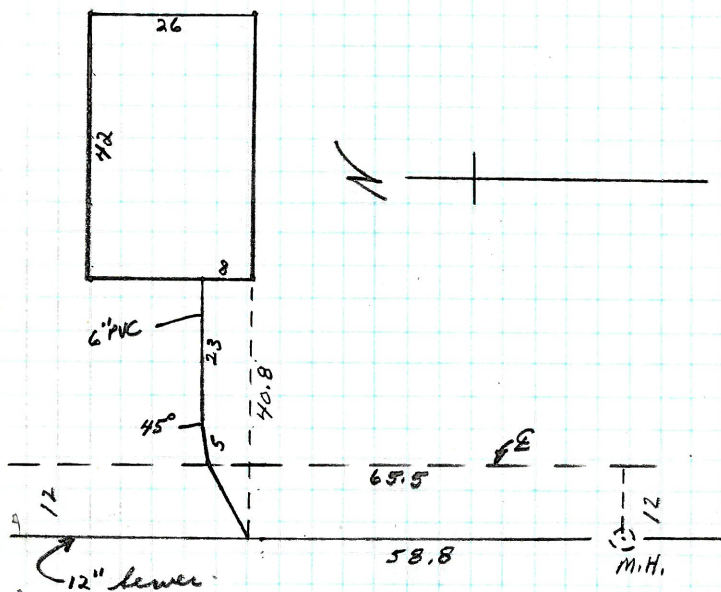
Cut at Curb

10.5'

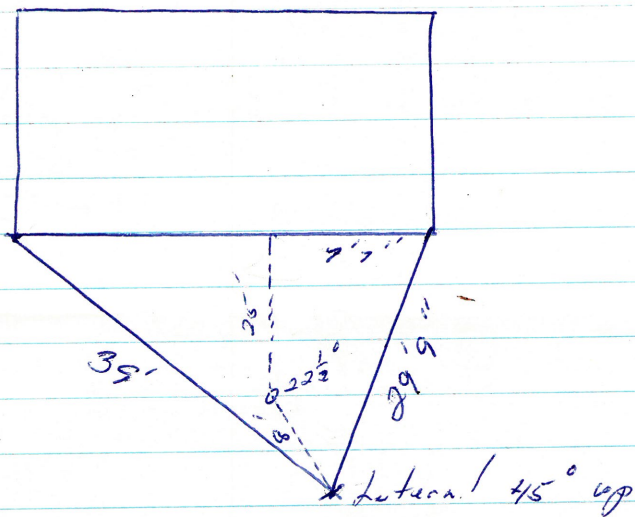


Connects into 1st M.H. west
of Milo St. -

Alt. Higgorelli
 Insp. No. inspection
 Permits No. 45861
 V7
 Opened 11/13/1986 Pipe from Curb 6" PVC
 Closed 11/17/1986 Cut at Curb
 PLAN # $\frac{169}{79}$



Enter sewer 65.5 at curb line north of
 the 2nd M.H. north of Farm H.



John Psilopoulos made this location of the 6" sewer connection & submitted this to John, D'Antuono on 1/23/1987.

A letter is on record from John Psilopoulos ~~stating~~ agreeing to rectify a list of problems stated in letter dated 11/19/1986.

John Psilopoulos submitted this to our Dept.

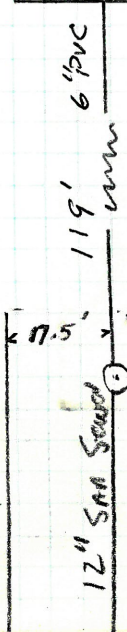

30 CHESHIRE ST.

85

Prop. Pezza
Date 12-9-86
Closed 12-9-86
Permit No. 174
V.I. 74
Pipe from Curb 6" PVC
Curb at Curb

CHESHIRE ST not curbed in

PLAN
174
74



ENTERS INTO 12" SEWER
AT 3rd M.H. South of
HAWKINS ST ON
TAPPAN STREET
prop Line

12" SEWER
TAPPAN ST

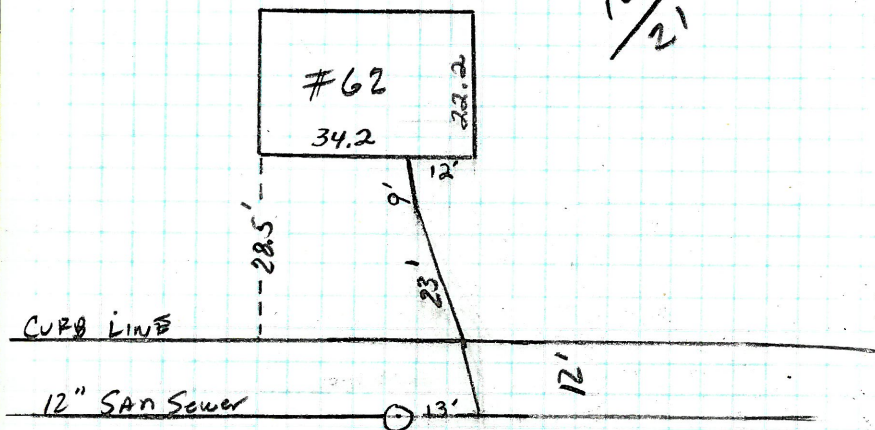
TAPPAN
STREET

86

62 Kinfield St.

O.L. R. Wilbur (M.P.) Permit No. 45837
 Insp. J. Dennis VII
 Opened 9-29-86 Pipe from Curb 4" PVC
 Closed 9-29-86 Cut at Curb 9"

PLAN
 160
 21



Enters 12" Comb. Sewer
 124.8' South of 2nd M.H.
 South of Service Rd.

66 Kinfield St.

87

O.D. R. Wilbur

Permit No. 45838

Insp. J. Dennis

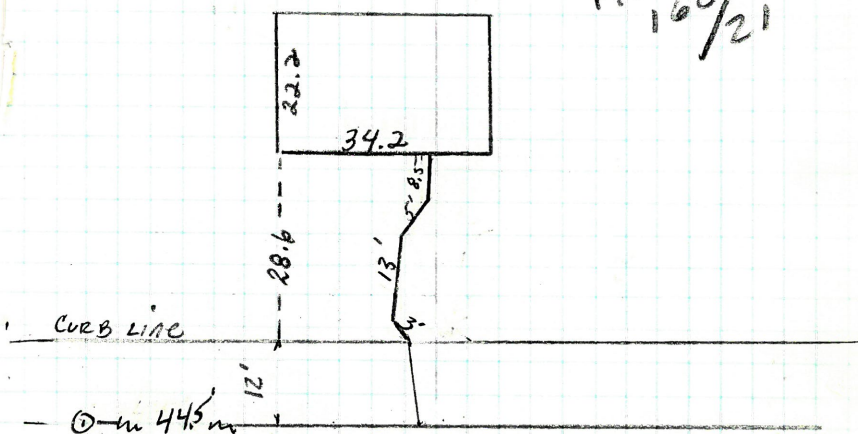
Opened 9-29-86

Pipe Iron Curb 4" PVC

Closed 9-29-86

Cut of Curb 8.5'

PLAN
160/21



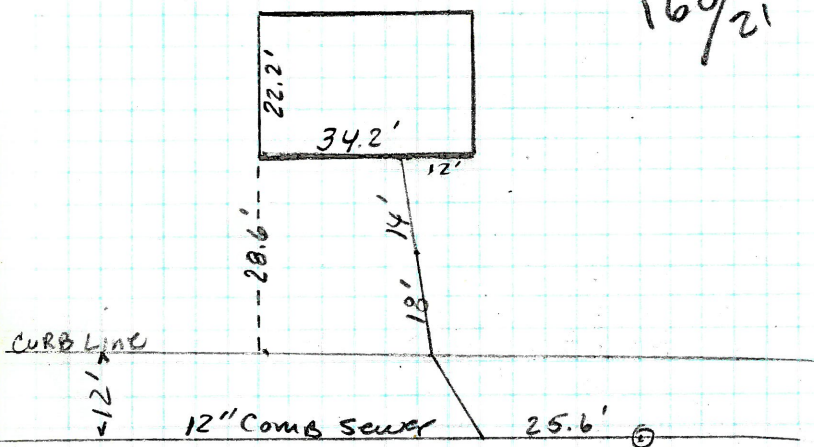
Enters 12" Sewer
81.7' South 2nd M.H.
South of Service Rd.

88

70 Kinfield St.

D.L. R. Wilbur Permit No. 45839
 Insp. J. Dennis VII
 Opened 9-29-86 Pipe from Curb 4" PVC
 Closed 9-29-86 Cut at Curb 7'

PLAN
 160/21



Enters Comb (12") Sewer
 25.6' South of 2nd M.H.
 South of Service Rd.

74 Kinfield St.

89

J.L. R. Wilbur

Permit No. 45840

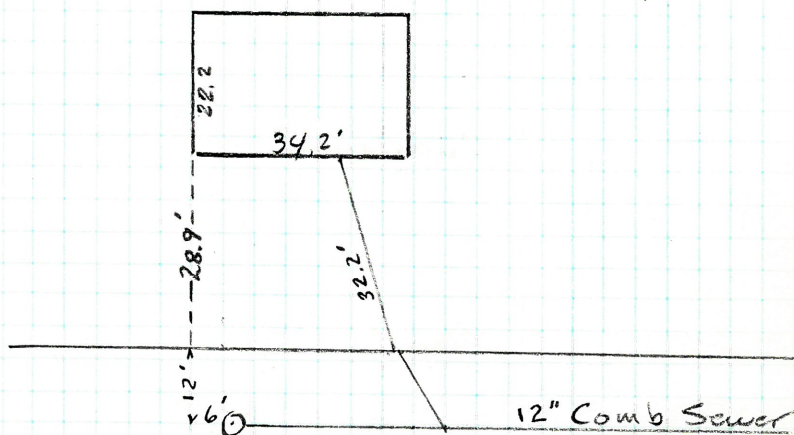
Inspected J. Dennis

Opened 9-29-86

Pipe from Curb 4" PVC

Closed 9-29-86

Out of Curb 7.6'

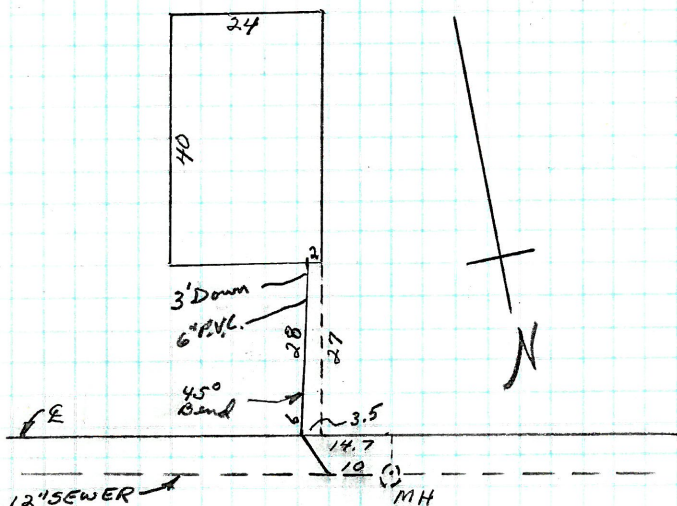


Enters 12" Comb Line
102.9' From 1st M.H. South
of Service Rd.

19 CHRISTOPHER ST.

D.L. Michael Dobrindnia Permit No. 45876
 Insp. Al Petruska VII
 Opened 2-12-87 Pipe from Curb 6" P.V.C.
 Closed 2-12-87 Cut at Curb 11 ft.

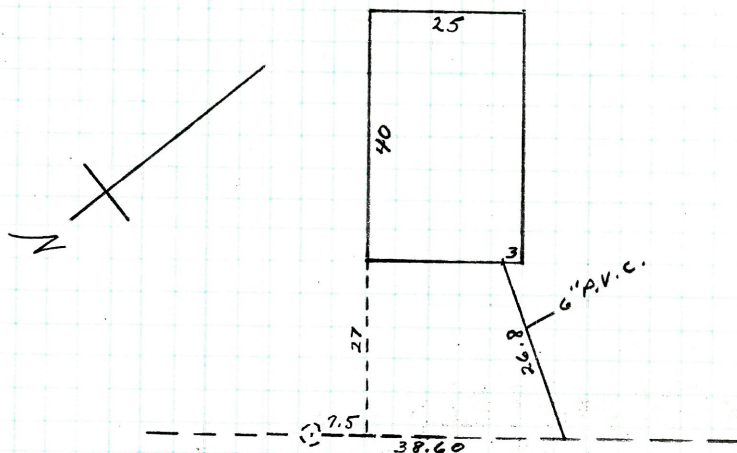
PLAN # $\frac{175}{71}$



Enters sewer 14.7' at curb line East of the
 2ND M.H. East of Charles St.

O.I. DiVona Permit No. 45834
 Insp. Al Petruska V.I. _____
 Opened 3/23/1987 Pipe from Curb 6" P.V.C.
 Closed 3/23/1987 Cut at main 9'

$$PLAN = \frac{166}{87}$$



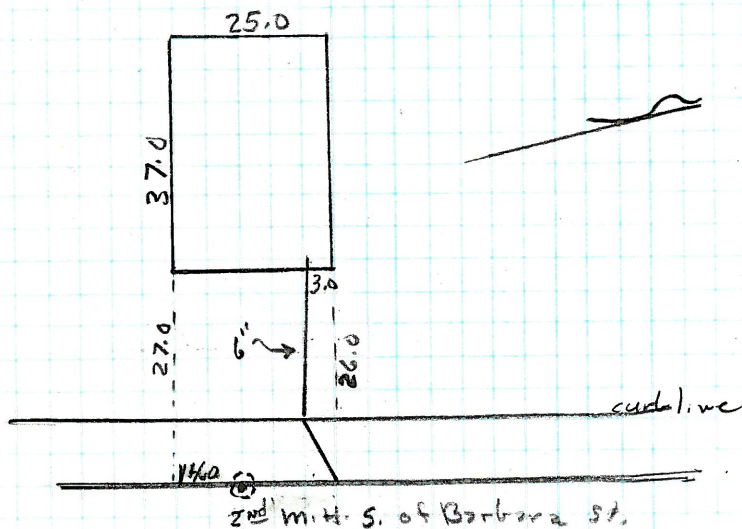
Enters sewer 86.6 ft at curb line
 East of the 1st M.H. East of the intersection
 of Stillwater + Brightwood Aves.

92

38 Hilarity St

O.L. Rice #1 Permit No. 45883
 Insp. J.T. Morris
 Opened 3-24-87 Pipe from Curb 6" P.V.C.
 Closed 3-24-87 Cut at Curb 13.5'

Plan # 166/88



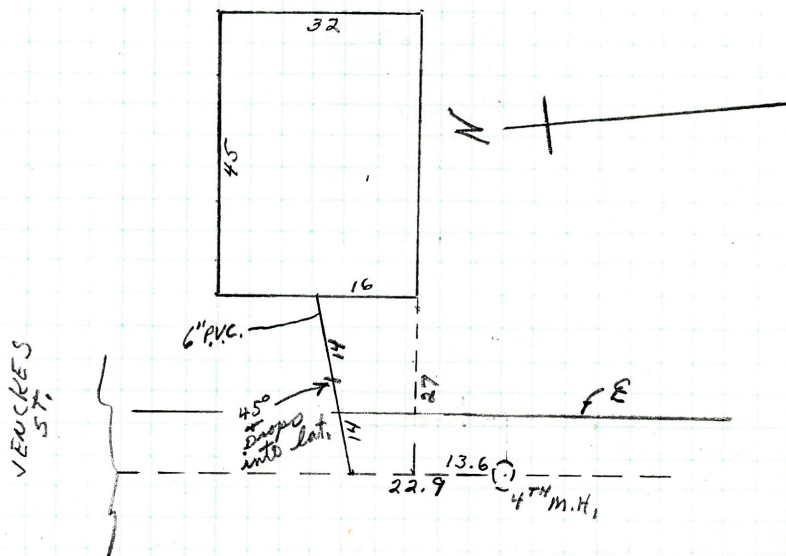
Enters Sewer at curb 164.5' South
 of 1st m.H. S. of Barbara St.

D.L. F.G. Lees & Sons Permit No. 45888

Insp. Al Petruska VII

Opened 3/27/1987 Pipe from Curb 6" P.V.C.

Closed 3/27/1987 Cut at Curb 5.5' Fl.

PLAN = $\frac{179}{35}$ cut at main 11'

Enters sewer at main 22.9 ft. North of
the 4th M.H. South of Jenches St.

94 40-42 MERCY Street

C. L. A. Ricci #1

Permit No. 45891

Insp. J. Dennis

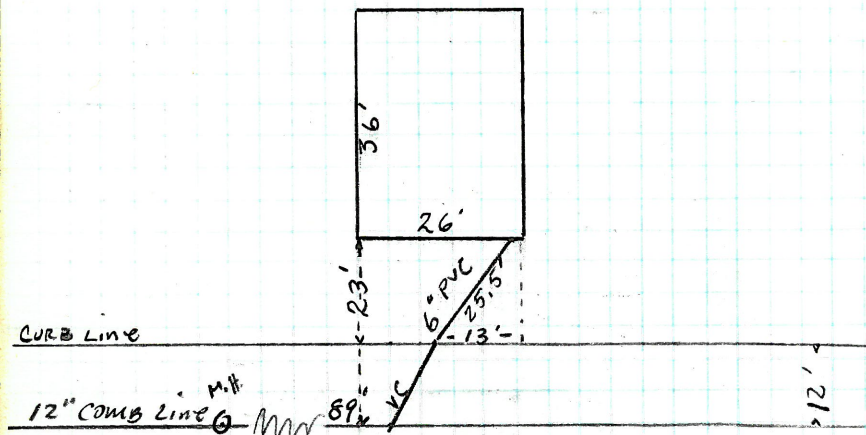
VII

Opened 4-1-87

Pipe from Curb 6" PVC

Closed 4-1-87

Cut at Curb 8' RL



ENTERS SEWER 95.6' FROM 5th M. H.
EAST OF SANFORD ST.

135-137 MOOREFIELD Street 95

D.L. A. Ricci #1

Permit No. 45892

Insp. J. Dennis

VII

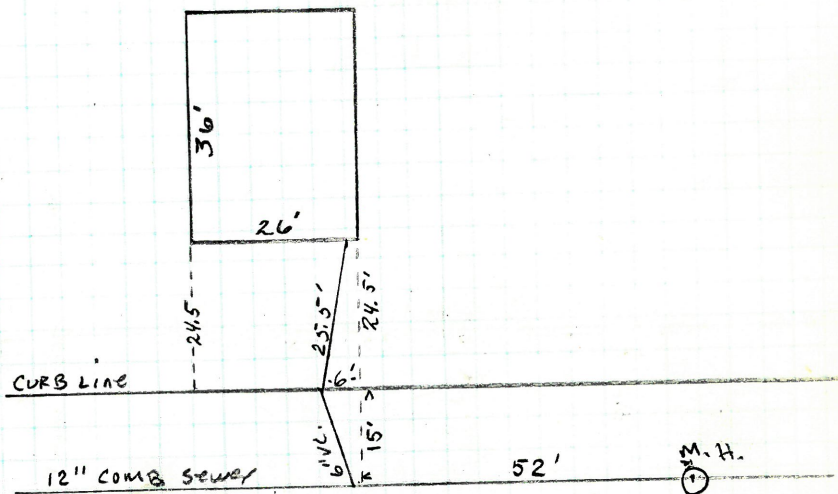
Iron

Opened 4-1-87

Pipe from Curb 6" PVC

Closed 4-1-87

Cut at Curb 10'



ENTERS SEWER 52.8' WEST OF
1ST M.H. WEST OF STANTON STREET

96

2 Sisson St.

D.L. A. Ricci #2

Insp. J. Dennis

Permit No. 45894

Opened 4-7-87

Vil

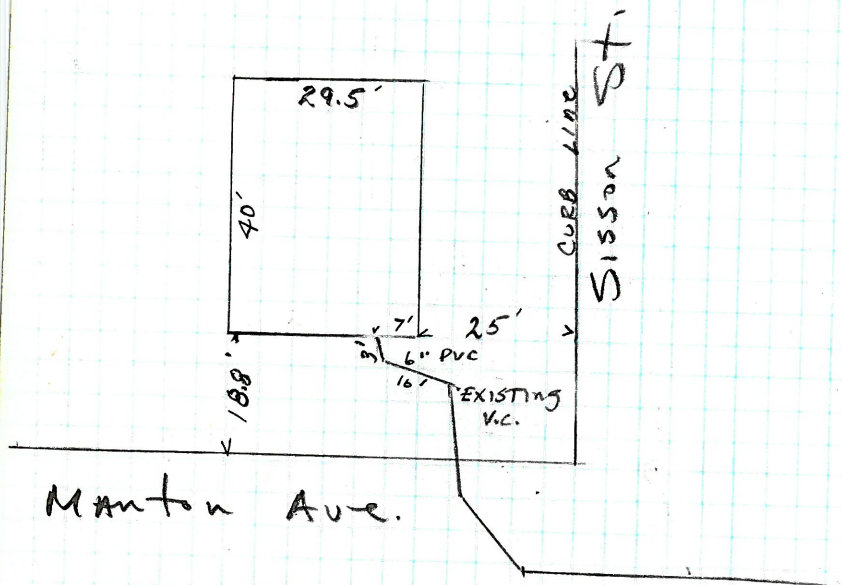
For

Closed 4-7-87

Pipe from Curb 6" PVC

Cut at Curb 10'

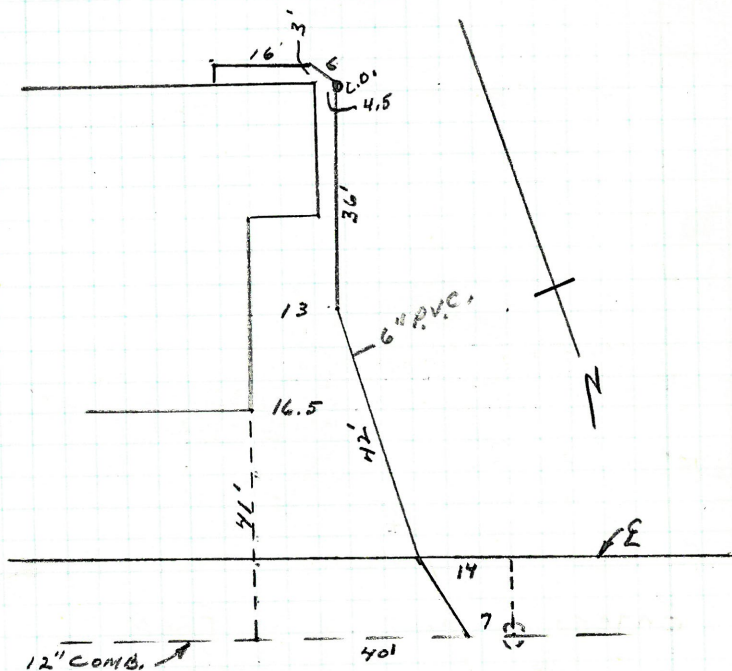
PR



Connects into Sewer Line
 38.6' From M.H. EAST OF
 Sisson St. on Manton Ave.

S.L. G. Ricci #1 Permit No. 45902
 Insp. A. Petruska VU Iron
 Opened Apr. 7, 1987 Pipe from Curb 6" PVC
 Closed Apr. 7, 1987 Cut at Curb 9'

PLAN # 167
10



Enter sewer main 7 ft East of the
 2nd M.H. East of Hope St.

98

198 BURNSIDE STREET

O.L. PIETROS M/P

Permit No.

Insp. J. Dennis

VII

1701

Opened 3-24-86

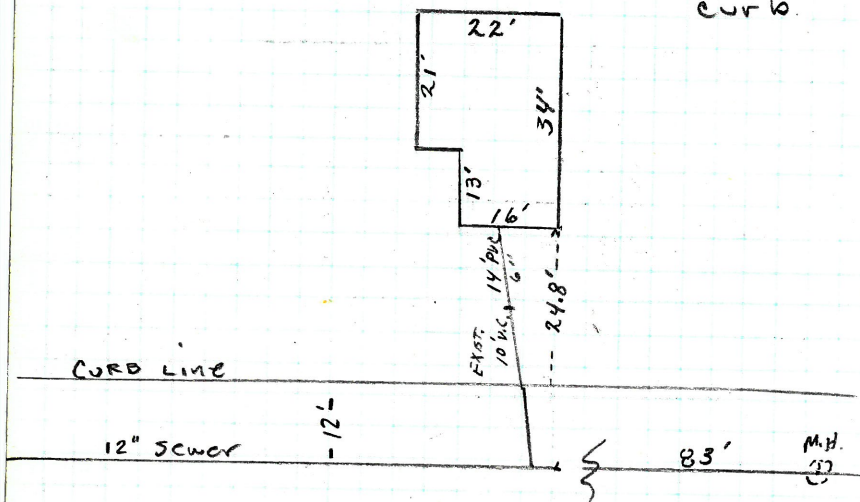
Pipe from Curb 6" PVC

Closed 3-24-86

Cut at Curb

Connects 6" PVC

into existing 6" V.C. - Approx. 10' From curb

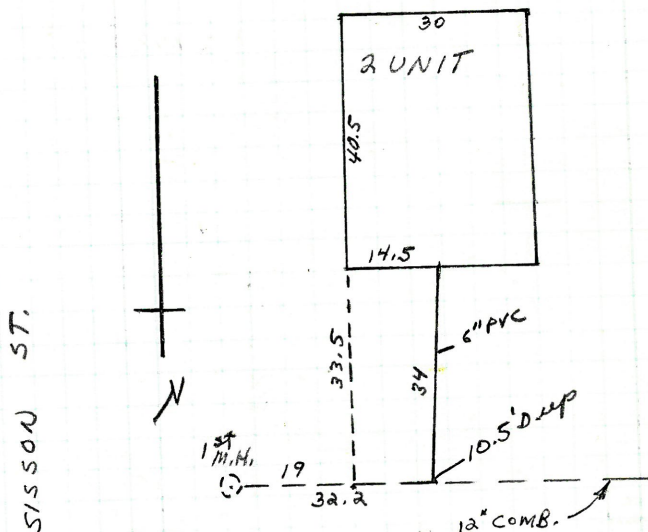


Enters Sewer 86.3' From

1ST M.H. North of Colfax St.

D.E. A. Ricci #2 Permit No. 45895
 Insp. Al Petruska VII Iron
 Opened 4/8/87 Pipe from Curb 6" PVC.
 Closed 4/8/87 Cut at Curb 5.5

PLAN # 169
109



Enter sewer at stub 32.2 ft. West of
 the 1st M.H. West of Sisson St.

100

4 OCTAVIA ST.

D.L. Ricci #2

Permit No. 45896

Insp. Al Petruska

VH

Iro.

Opened 4/8/87

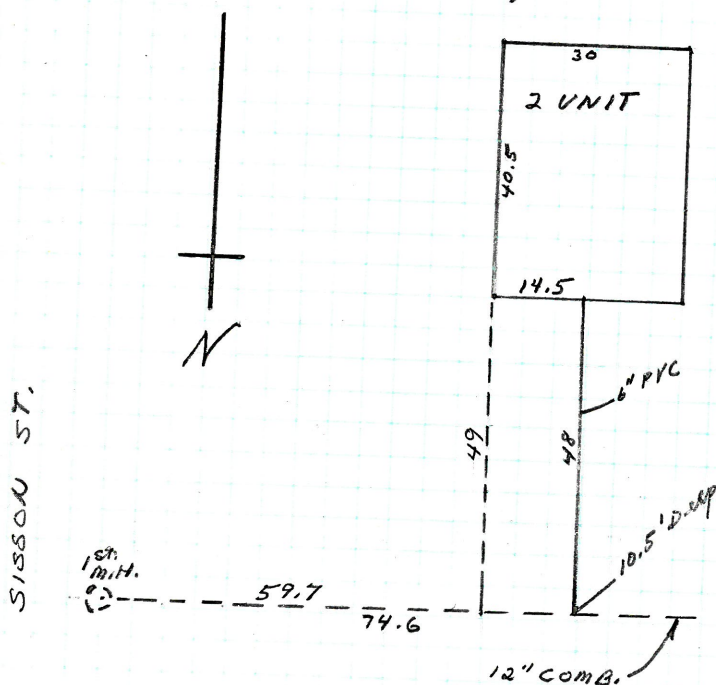
Pipe from Curb

6" P.V.C.

Closed 4/8/1987

Cut at Curb

5.5

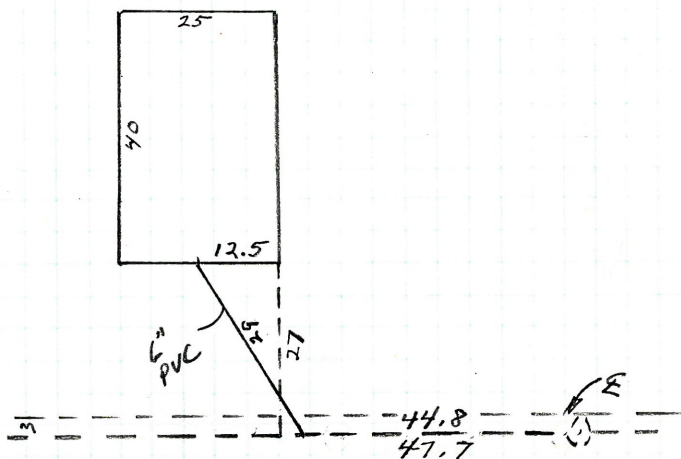
PLAN # $\frac{169}{109}$ 

Enter sewer at stub 74.6 ft West of
the 1st M.H. West of Sisson St.

29 STILLWATER AVE. 101

B.D. Di Vona Permit No. 45833
Insp. al Petroska V4 Iron
Opened 4/10/1987 Pipe from Curb 6" PVC
Closed 4/10/87 Out at Curb 9'

Plan # 166
87



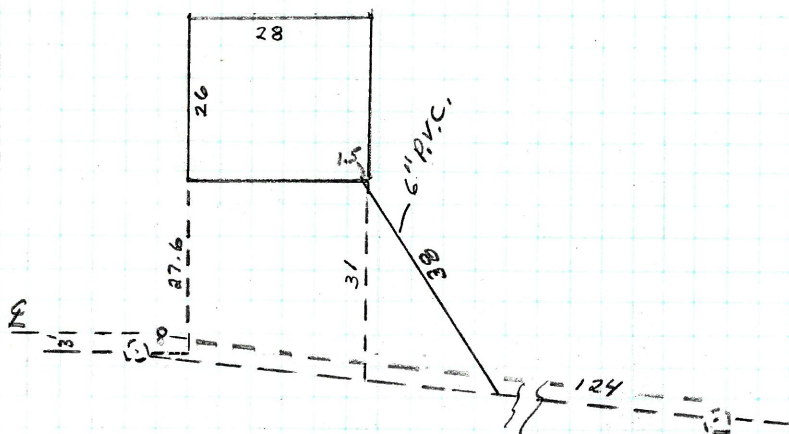
Enters sewer at curb 44.8 ft. East of the
1st M.H., East of the intersection of
Stillwater + Brightwood Ave.

102

15 STILLWATER AVE.

O.L. *Di Vona* Permit No. *45831*
 Insp. *Al Petruska* V# *1101*
 Installed *4/10/1987* Pipe from Curb *6" PVC*
 Closed *4/10/1987* Cut at Curb *2.5'*

Plan # $\frac{166}{87}$



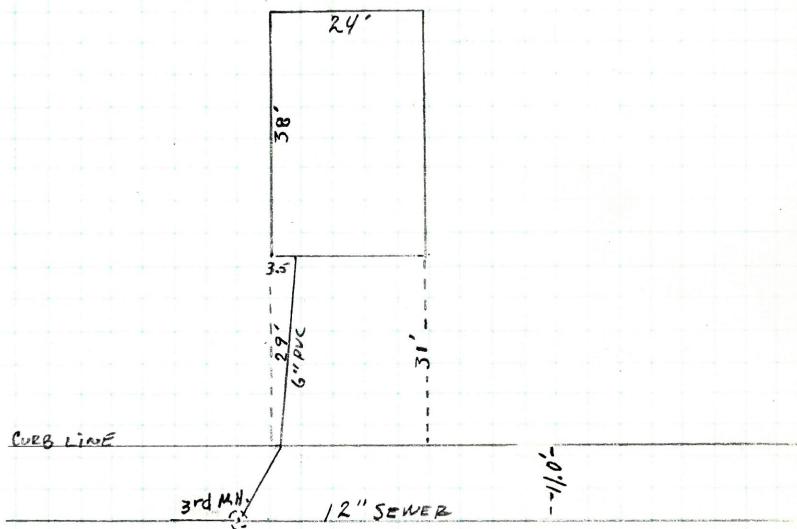
Enters sewer at curb 124.9 ft. East of
 4th M.H. East of Smith St.

66-68 LOWELL AVE.

103

U.L. A Ricci #2 Permit No. 45899
Insp. J. Dennis VII Iron
Opened 4-14-87 Pipe from Curb 6" PVC
Closed 4-14-87 Cut at Curb 11'

PLAN 157
91



ENTERS 12" San. Line into 3rd M.H.
NORTH OF DORCHESTER ST

104

74-76 LOWELL AVE.

J.L. A. Ricci #2

458.98

Insp. J. Dennis

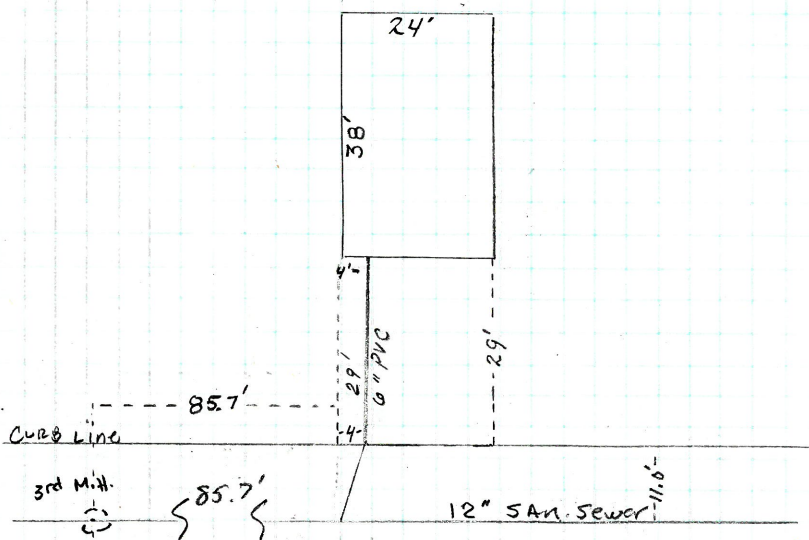
Opened 4-14-87

Pipe from Curb 6" PVC

Closed 4-14-87

Cut at Curb 11.5'

PLAN 157/91



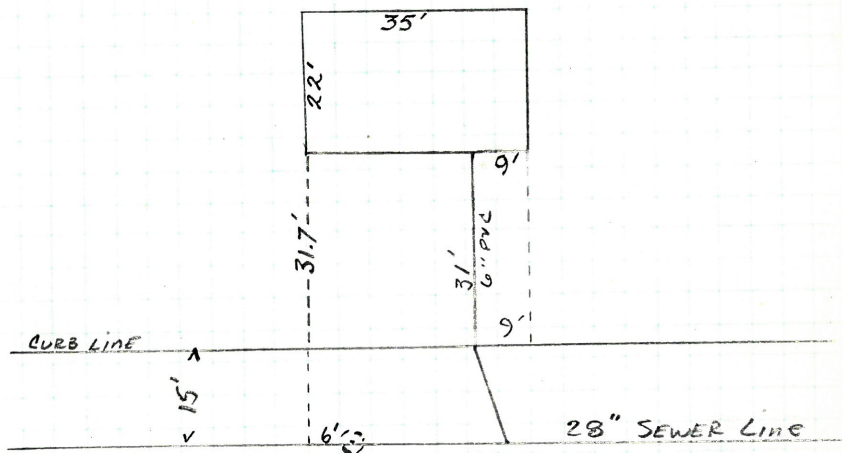
Enters 12" Sewer 86.8' NORTH OF
3rd M.H. NORTH OF DORCHESTER ST.

189 Ophelia Street

105

D.L. A. Ricci #2 Permit No. 45900
Insp. J. Dennis Vit from
Opened 4-16-87 Pipe from Curb 6" PVC
Closed 4-16-87 Cut at Curb 9'

PLAN 159/80

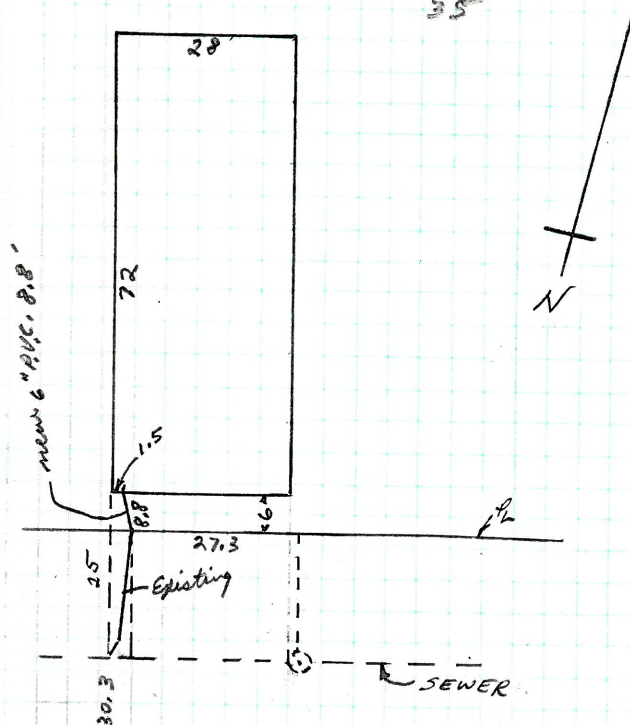


ENTERS 28" SAN. SEWER 110' FROM
1ST M.H. South of GRIMWOOD Street

S.L. ~~John H. H. H.~~
 Insp. ~~W. H. H. H.~~
 Opened 4/16/1987
 Closed 4/17/1987
 Pipe from Curb 4' 1" to
 Cut at Curb 4" PVC

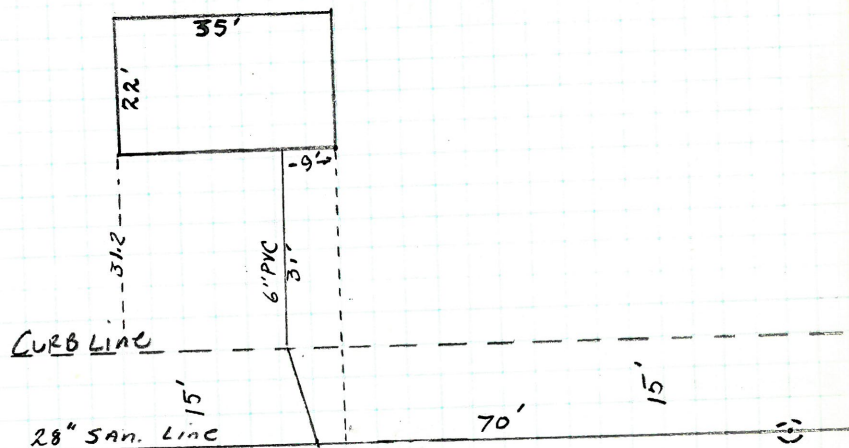
Permit No. 45909

Plan #170
55



Enters sewer at property line 27.3 ft East of the 2ND M.H. East of Courtland St.

U.L. A. Ricci #2 Permill No. 45901
Insp. J. Dennis Vit lro
Opened 4-16-87 Pipe from Curb 6" PVC
Closed 4-16-87 Cut at Curb 8.5' f.

PLAN # 159
80

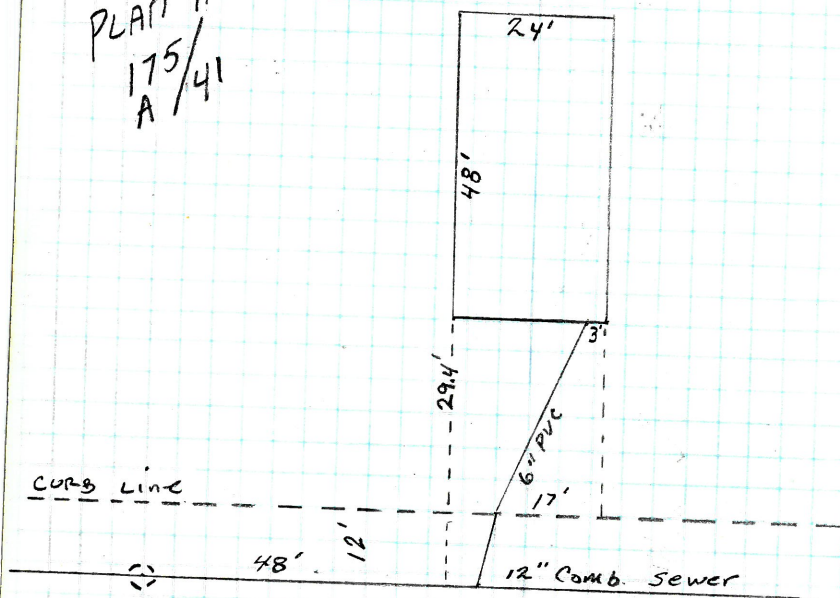
Enters into 28" Sanitary Sewer
75' South of 2nd M.H. South
of Greenwood Street

108

73 KING PHILIP STREET

O.L. A. Ricci #2 Permit No. 45897
 Insp. J. Dennis V.I. _____
 Opened 4-16-87 Pipe from Curb 6" PVC
 Closed 4-16-87 Cut at Curb 10'

PLAN #
 175/
 A/41



Enters into 12" Comb. Sewer Line
 52.7' South of 4th M.H.
 South of Grimwood Street

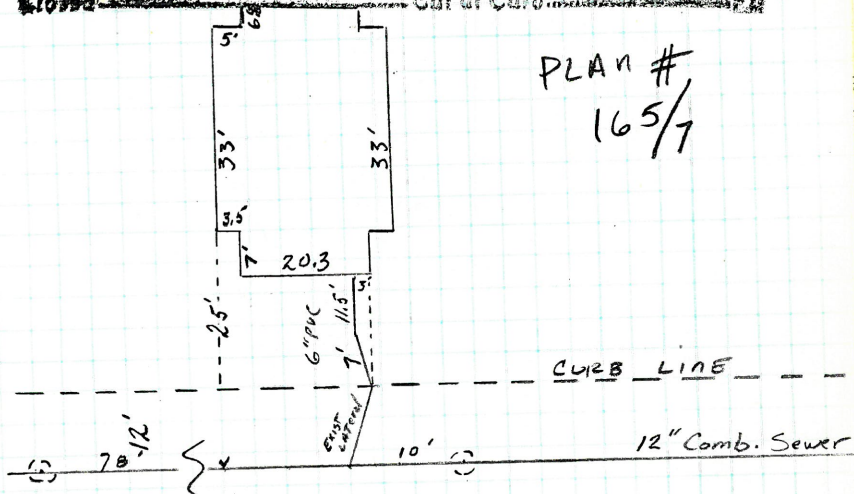
109

Permit No.

Vis

Pipe from Curb 6" PVC

City of Card 16



ENTERS SEWER 98' From 2nd M.H.
East of Intersection of Stadden St.

110

219-221 DORA

ST.

J. E. Gammale
Insp. W. Ketruska

45904

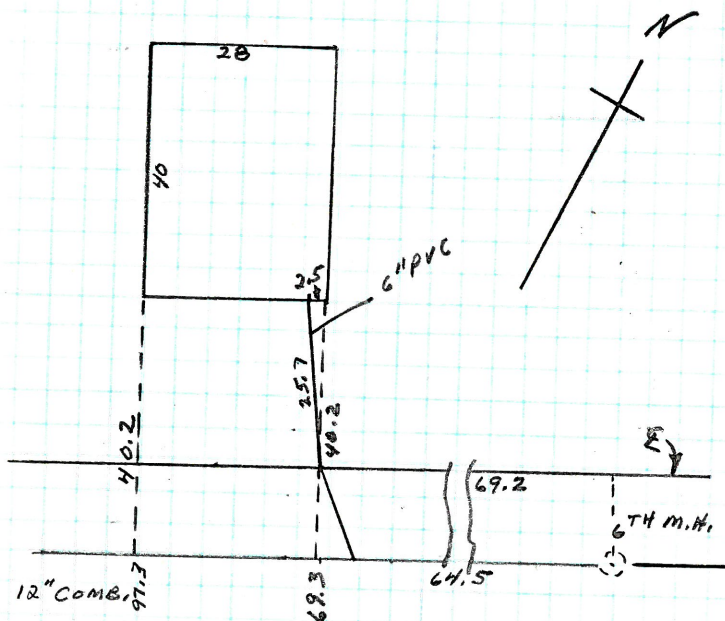
Opened 4/22/1987

Pipe from Curb 6" PVC

Closed 4/22/1987

Cut at Curb 9.6

PLAN # 179-63



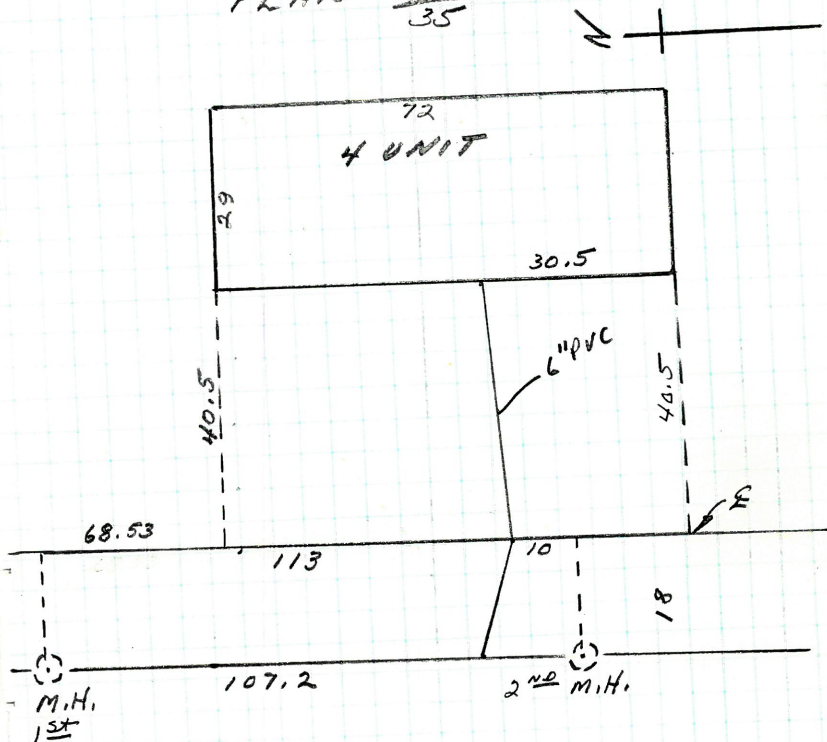
Enters sewer at curb 69.2 ft. West of
the 6th M.H. West of Webster Ave.

319 ACADEMY AVE.

111

D.L. Renny Tasimone Permit No. 45913
 Insp. Al Petruska VII
 Opened 4/23/1987 Pipe from Curb 6" PVC
 Closed 4/23/1987 Cut at Curb 10.5

PLAN # 174
35



Enters sewer at curb line 113.0 ft.
 south of the 1st M.H. south of
 molloy st.

112

89-91 MANOMET ST.

D.E. A. Ricci #2

Permit No. 45910

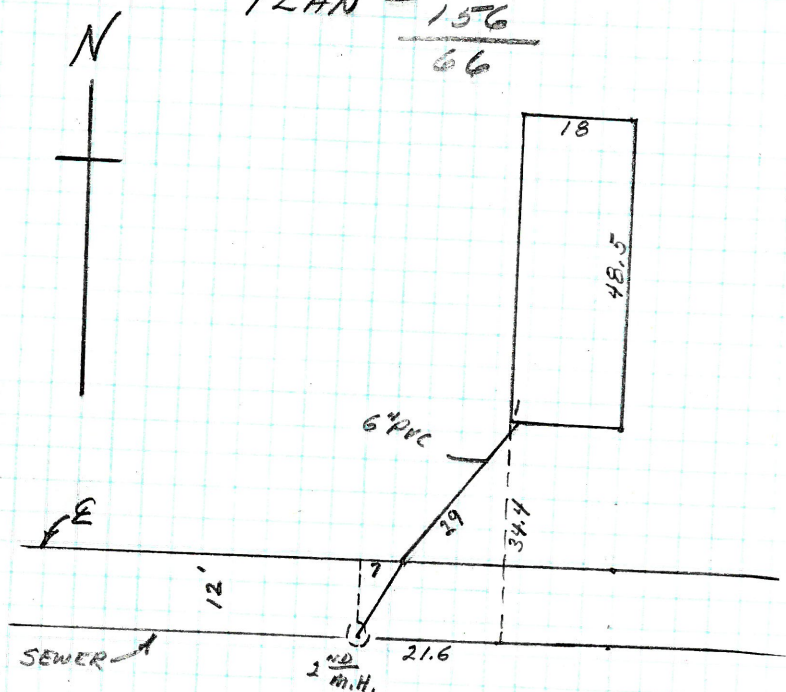
Insp. A. Petruska

Opened 4/27/1987

Closed 4/27/1987

Pipe from Curb 6" PVC

Cut at Curb 5 ft.

PLAN # $\frac{156}{66}$ 

Enters sewer at curb line 7 ft. East
of the 2nd M.H. East of
Victoria St.

113

45868

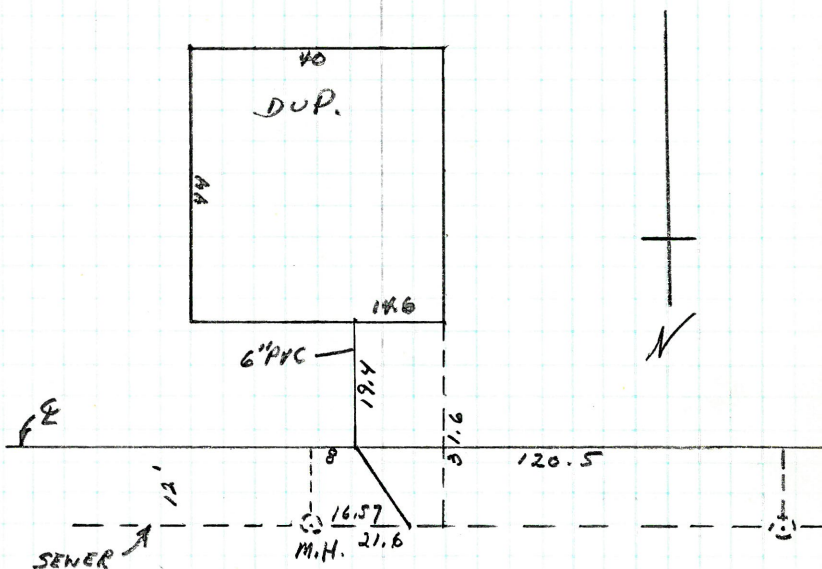
Opened: 4/27/1987

6" PVC

Closed: 4/27/1982

11/17/

PLAN $\frac{178}{10}$



Enters sewer at the curb line 120.5. East
of the 3RD M.H. East of Academy Ave.

114

41 BATCHELLER AVE.

D.L. A. Ricci #2

Permit No. 45921

Insp. J. Dennis

VII

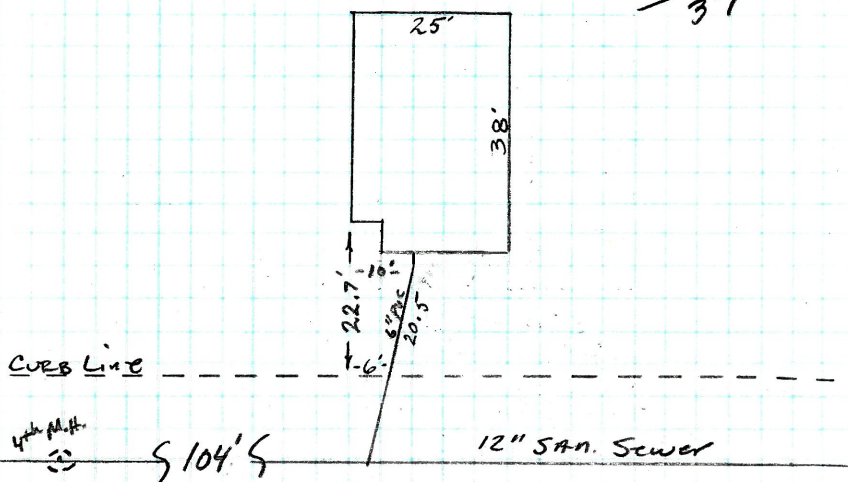
Iron

Opened 4-29-87

Pipe from Curb 6" PVC

Closed 4-29-87

Cut of Curb 9'

 PLAN
 175-A
 37


ENTERS 12" Sanitary Sewer
 104.0 From 4th M.H. WEST
 OF Silver Spring Street

D.L. A. Ricci #2

Permit No. 45920

Insp. J. Dennis

VII

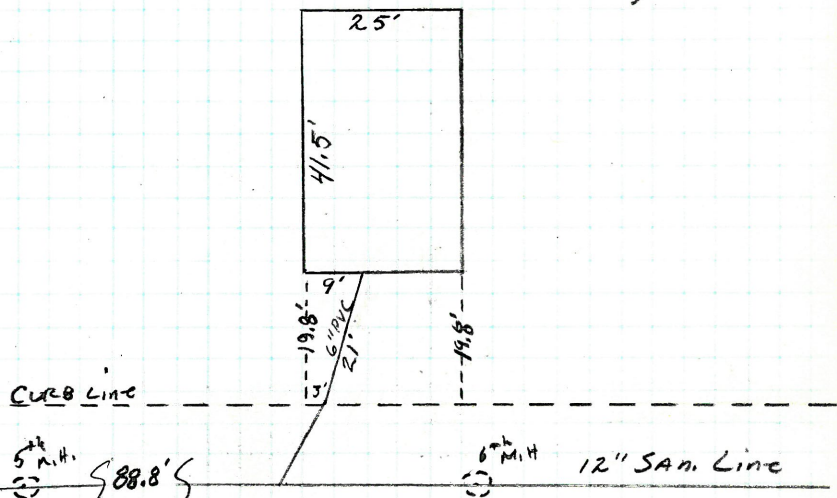
Iron

Opened 4-29-87

Pipe from Curb 6" PVC

Closed 4-29-87

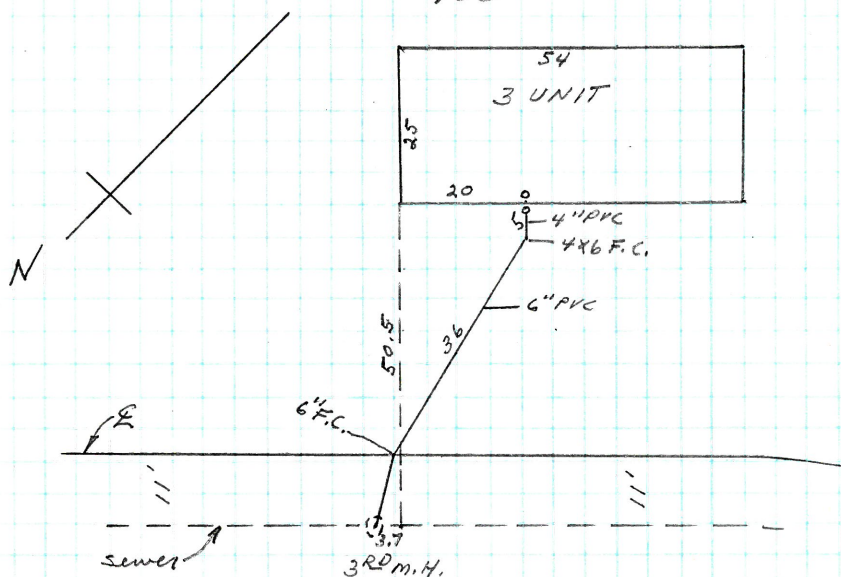
Cut at Curb 9'

PLAN
175-A
37

Enters 12" Sanitary Sewer
88.8' WEST OF 5th M.H. WEST
OF Silver Spring Street

D.L. David Narcissi Permit No. 45916
 Insp. A. Petruska VII
 Opened May 5, 1987 Pipe from Curb 6" PVC.
 Closed May 5, 1987 Cut at Curb 10 ft.

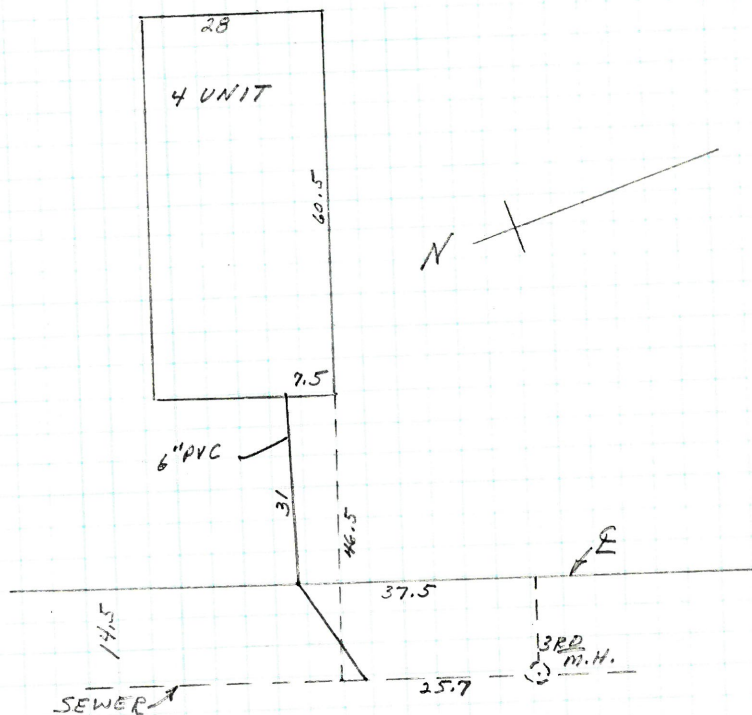
PLAN #163
 100



Enters sewer at curb line 2.7 ft.
 South of the 3RD m.H. North of
 Augusta St.

D.L. *Alpine* # *3* Permit No. *45919*
 Insp. *A. R. ...* VII
 Opened *May 5, 1982* Pipe from Curb *6" P.V.C.*
 Closed *May 5, 1982* Cut at Curb *4 ft.*

PLAN # *170*
A-66



Enters sewer at curb line 37.5 ft. north of
 the 3RD M.H. North of Frost St.

118

44 VERDIC AVE.

D.E. Rona Vlo

Insp. J. Dennis

Permit No. 45946

Opened 5-5-87

VII

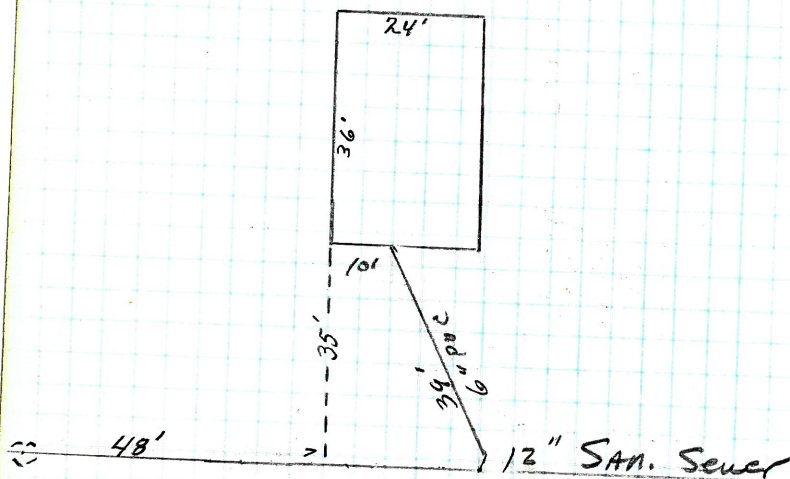
Iro.

Closed 5-5-87

Pipe from Curb 6" PVC



Cut at Curb

5'



ENTERS 12" San. Line
 73.9' WEST OF 4th M.H.
 WEST OF Killingly Street

D.D. Ronallo Permit No. 45945
 Rep. J. Dennis VII
 Opened: 5-5-87 Pipe from Curb 6" PVC
 Closed: 5-5-87 Cur at Curb 5'

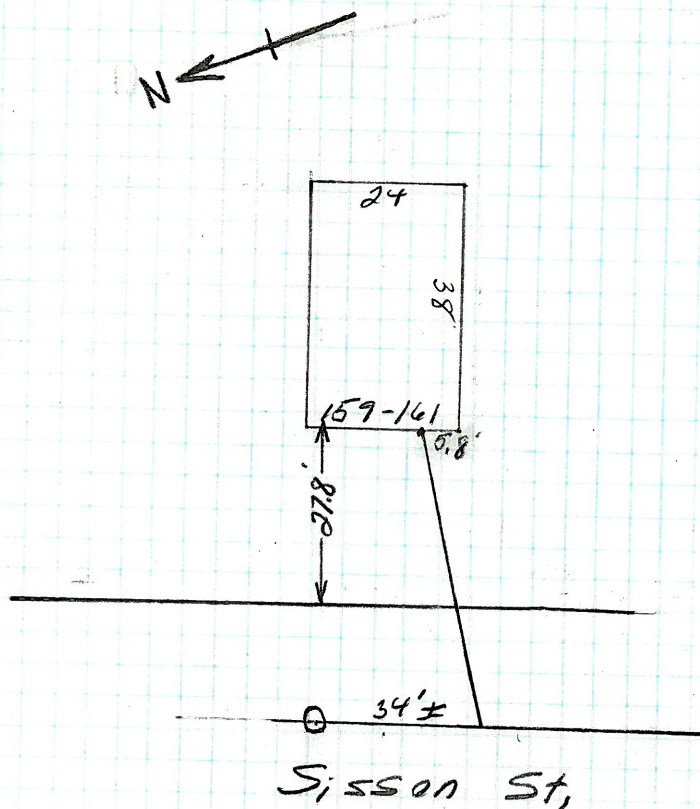


12" SAN. SEWER

ENTERS INTO 12" SAN. LINE
 15.6' WEST OF 4th M.H. WEST
 OF Killingly Street

120 159-161 Sisson St

D.L. Armando Ricci Permit No. 45917
Insd. J.A.M. VII
Opened 5-2-87 Pipe from Curb 22" to 6" PVC
Closed 5-2-87 Cut at Curb 7'



Enters Sisson St. 34'±
South of Last ManHole
in Sisson.

63-65 IDA STREET

121

Dr. A. DiCola ^(TARCO) mp

Permit No. 45886

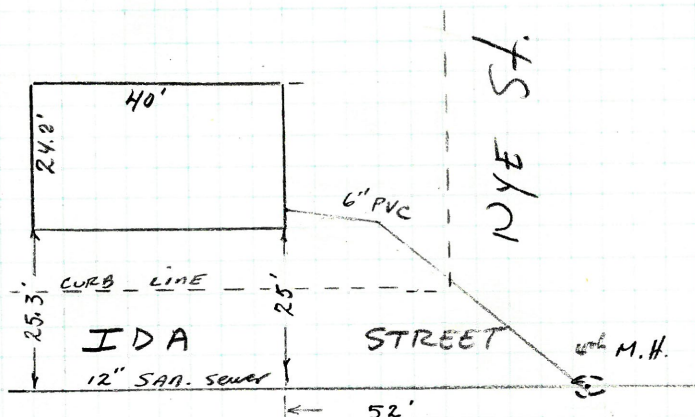
Prop. J. Dennis

Opened 3-10-87

Prop. of Curb 6" PVC

Closed 3-10-87

Cap of Curb 18"



ENTERS SEWER AT 4th M.H.
 South of HARTFORD AVE. ON
 IDA Street

122 20-22

CLEMATIS

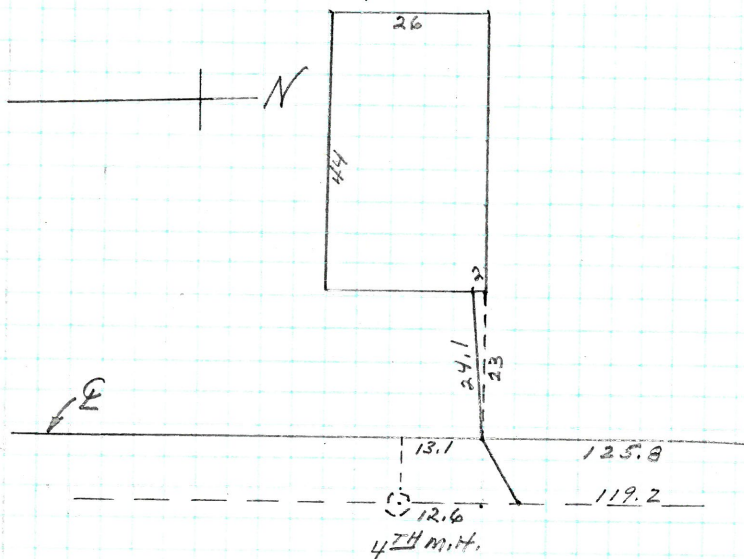
ST.

D.E. Heiselman Permit No. 45954

Inspected VII

Opened Pipe from Curb 6" P.V.C.

Closed Out at Curb

NO inspection PLAN # $\frac{178}{52}$ 

Enters sewer at curb line 125.8 ft.
 South of the 3rd M.H. South of
 Molloy St.

79 GAGE ST.

D.T. C. Ricci #2

Permit No. 45875

Insp. C. B. Peters

VII

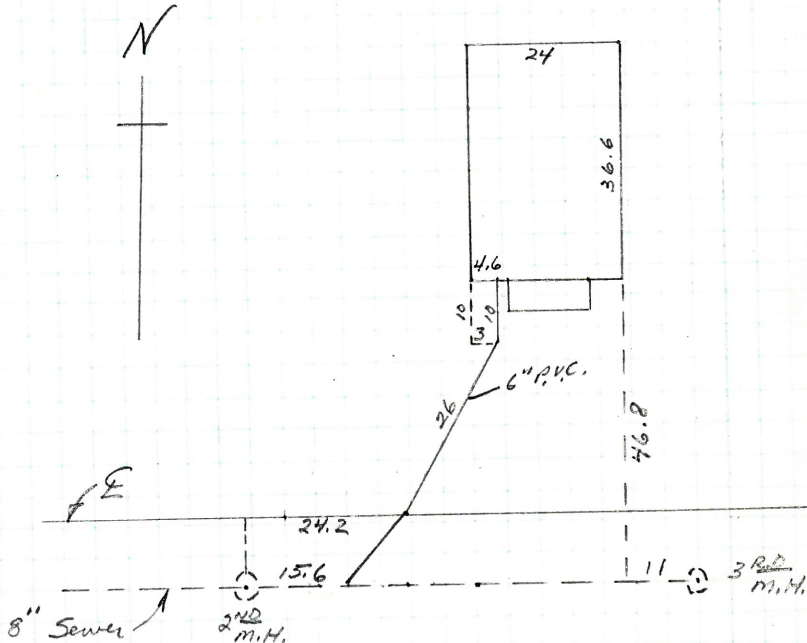
1008

Opened May 15, 1987

Pipe from Curb 6" PVC

Closed May 15, 1987

Out at Curb 6 ft

PLAN # $\frac{156}{66}$ 

Enters sewer at curb line 24.2 ft,
East of the 2nd M.H. East of Victoria St.

124

24-26 CLEMATIS ST.

D.L. Geiselman

Permit No. 45955

Insp. J. Dennis

VII

Iron

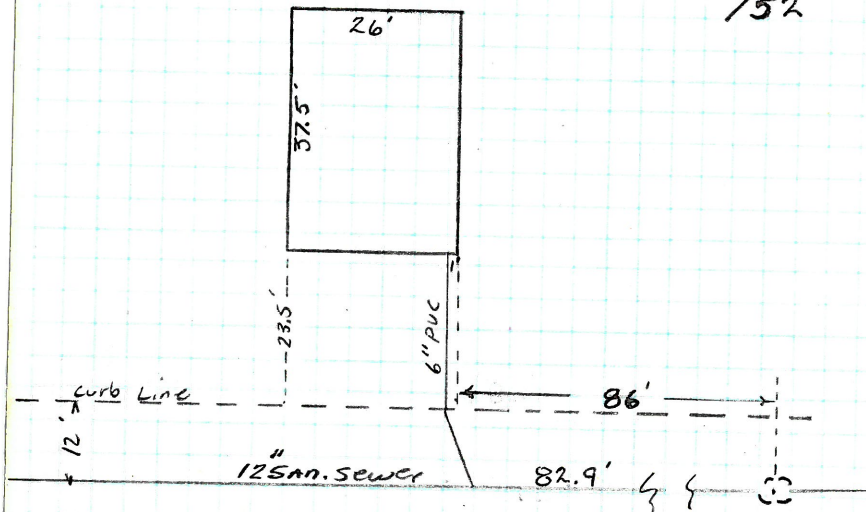
Opened 5-14-87

Pipe from Curb 6" PVC

Closed 5-14-87

Cut at Curb 10'

PLAN 178/52



ENTERS SEWER 87.4' South of
3rd M.H. South of Molloy St.
(At CURB LINE)

D.E. S. Pietros

Permit No. 45950

Insp. Al Petruska

V0

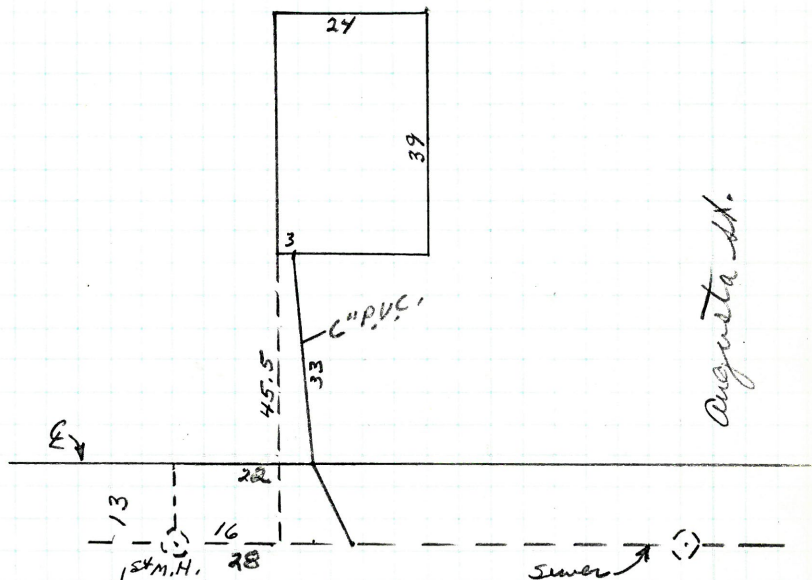
1703

Opened 5/21/1987

Pipe from Curb 6" PVC

Closed 5/21/1987

Cut at Curb 10'

PLAN # $\frac{165}{46}$ 

enters sewer at curb line 22 ft. North of
the 1st M. H. south of Augusta St.

126

206 LYNCH ST.

D.L. *A. Ricci #2*

Permit No. 45957

Insd. *A. Retnoba*

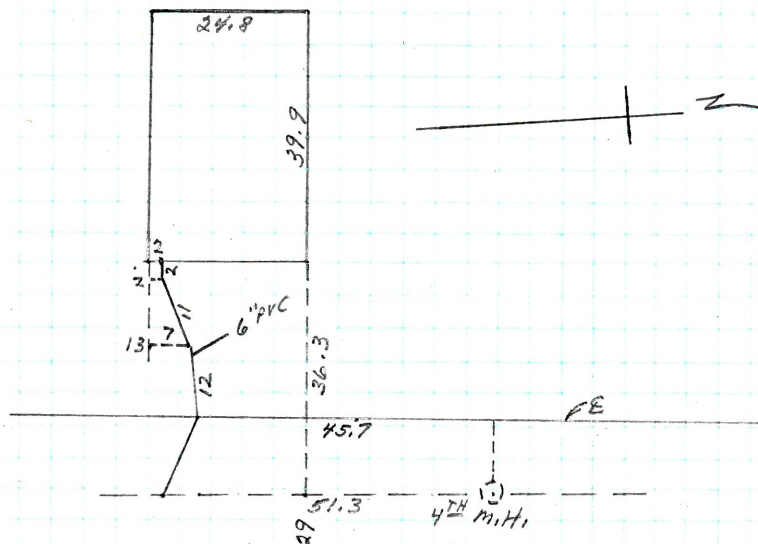
VII

Opened 5/22/87

Pipe from Curb 6" PVC

Closed 5/22/87

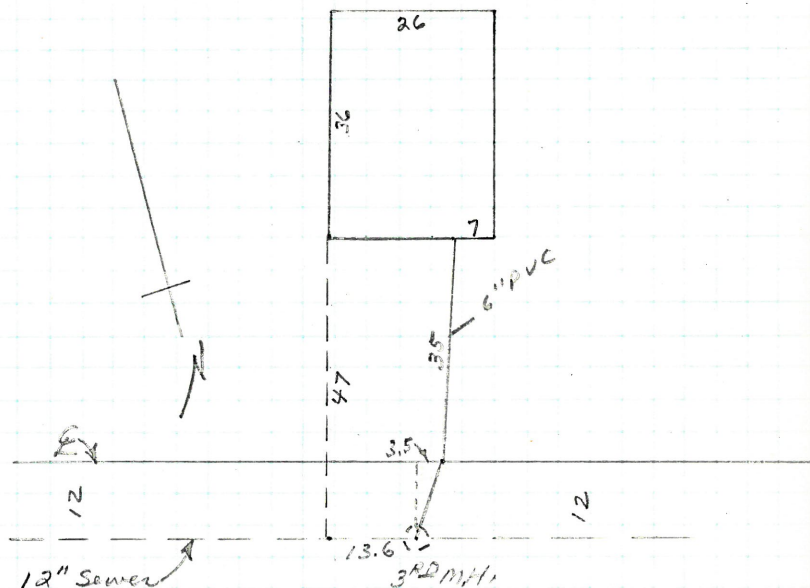
Out at Curb 10 ft

PLAN # $\frac{165}{95}$ 

Enters sewer at the curb line 45.70 ft.
 South of the 4th M.H. South of
 Chalkstone Ave.

D.E. Anthony Liorgi Permit No. 45948
 Insp. A. Ke. Linsda VII
 Opened 6/21/1987 Pipe from Carb. 6" PVC.
 Closed 6/21/1987 Cut at Carb. 9 ft.

PLAN # 175
N 47

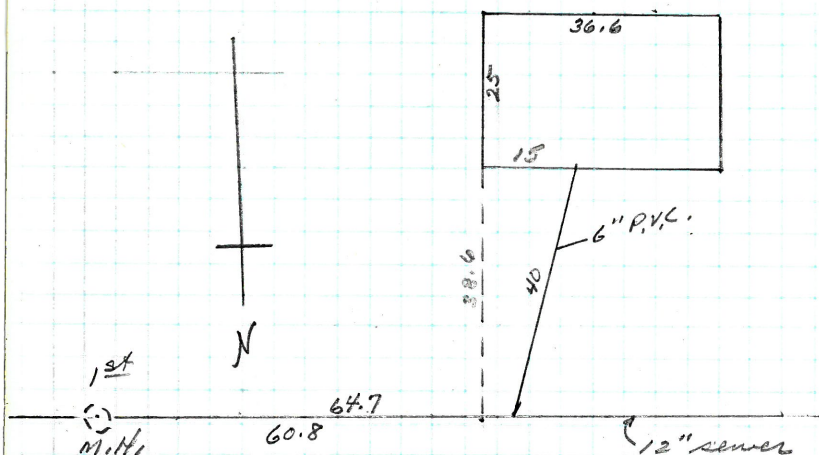


Enters sewer at curb line 3.5 ft. West
 of the 3RD M.H. West of Smithfield
 ave.

128 100 HENDRICK ST.

D.L. A. Ricci #1 Permit No. 45969
Insp. A. Retenbacher VII
Opened 6/3/1987 Pipe from Curb 6" P.V.C.
Closed 6/9/1987 Cul at Curb 8 ft

PLAN # 162
64

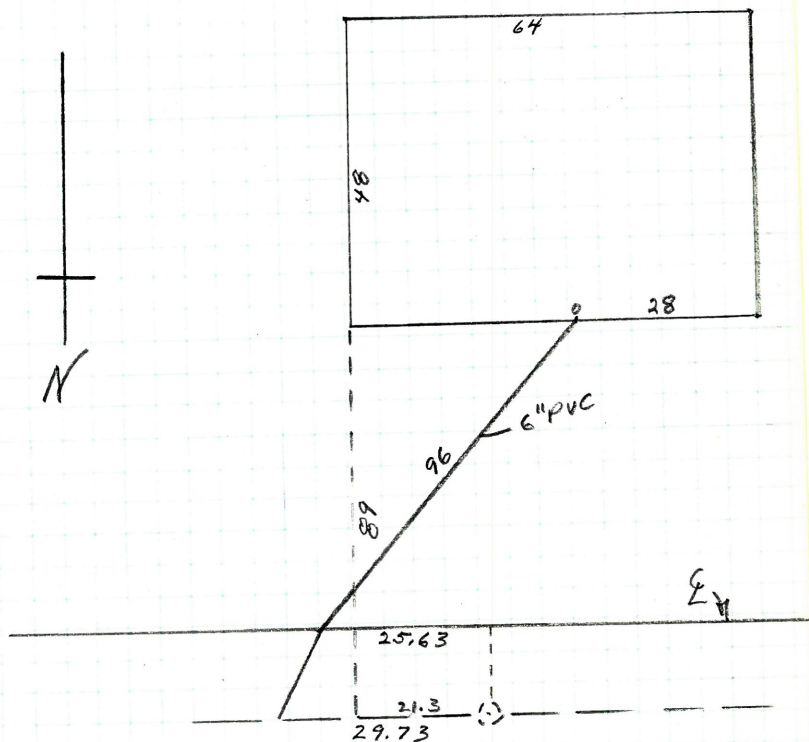


Enter sewer at stub, center of st.
64.7 ft. West of the 1st M.H.
West of Carleton St.

50 HENRIETTA ST. 129

D.L. Radall Jr. Permit No. 45924
Insp. G. Petruska VII
Opened: 6/14/1987 Pipe from Curb 6" PVC
Closes: 6/14/1987 Cut at Curb 10.5 ft.

PLAN # 174 A
40



Enters sewer at curb line 25.63 ft.
West of the 2ND M.H. West of May St.

130 21-23 COMMODORE ST.

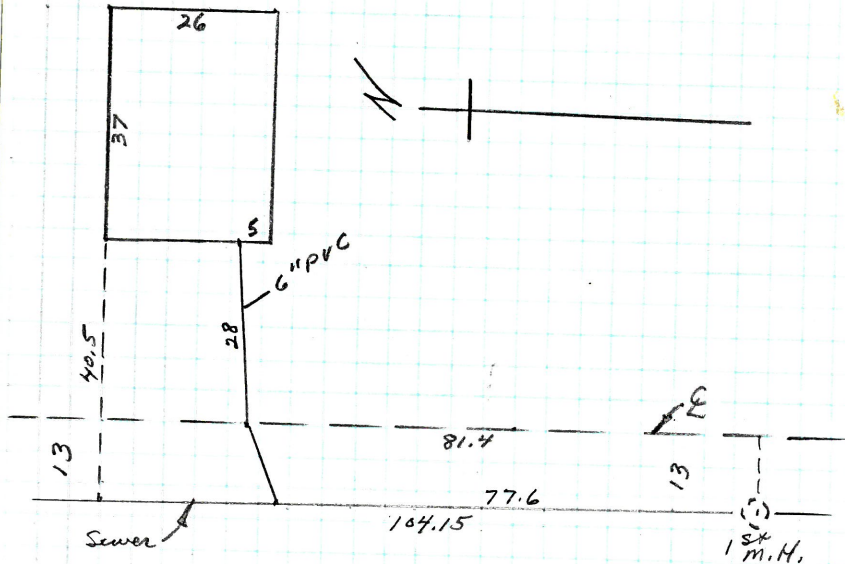
D.L. John Zawalski Permit No. 45975

1930, *A. Petruska* VII

Opened 6/5/1987 Pipe from Curd 6" PVC

10489 6/5/1987 Cal at Curd 11/1X

PLAN # $\frac{157}{71}$



Enters sewer at curb line 81.4 ft. north
of the 1st M.H. north of Silver
Spring Ave.

20 BERGEN ST,

131

D.L. A. Ricci #1

Permit No. 45947

Insp. A. Petruska

VII

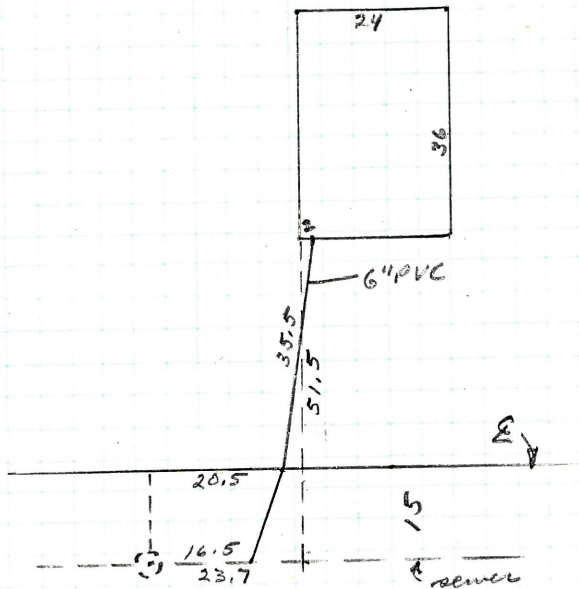
Opened 6/3/1987

Pipe from Curb 6" PVC

Closed 6/3/1987

Cut at Curb 10 ft

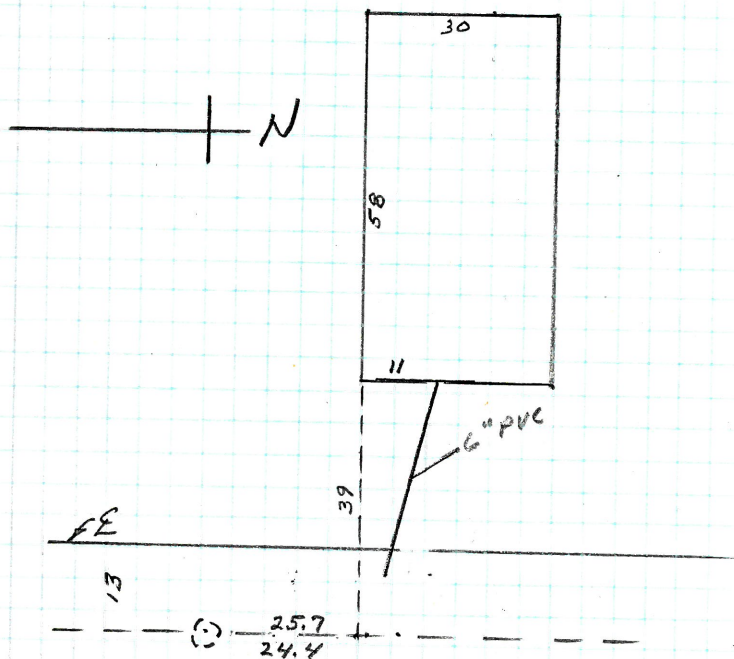
$$PLAN = \frac{167}{69}$$



Enters sewer at curb line 20.5 ft.
South of the 2ND M.H. South of
Charlstone Ave.

132

122-124 GREELEY ST.

O.L. A. Ricci #1 Permit No. 45970Inst. A. Petruska VIIOpened 6/4/1987 Pipe from Curb 6" PVCClosed 6/4/1987 Cut at Curb 7.5 ft. PLPLAN # 163
98

0.1 *A. Ricci* #2

45918

Insd. *A. Petruska*

100

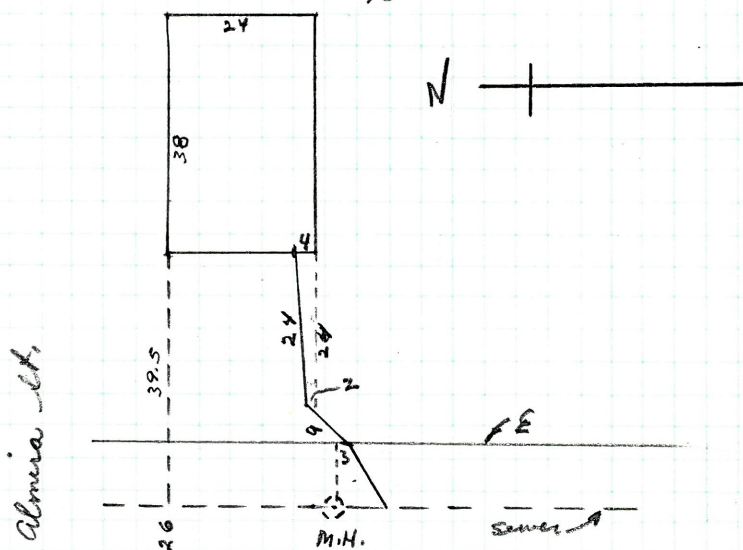
Obenes 6/9/87

Pipe from Curb 6" PVC

Closed 6/9/87

Chlorine Cure 5-14

PLAN # $\frac{169}{95}$

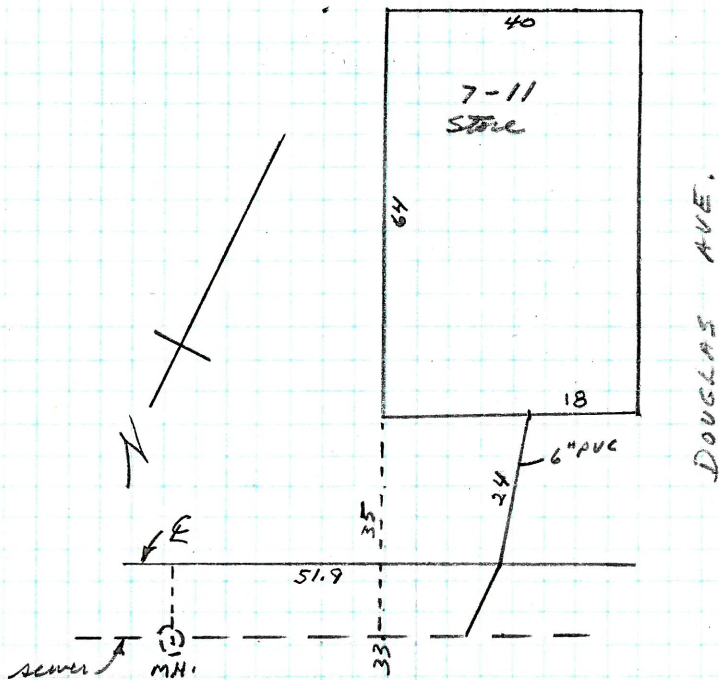


Enters sewer at curb line South
of the 1st M.H. South of Almira

134 391 Douglas Ave.
Connection into Douelsson St.

D.L. Larry Gem Permitt No. 45973
Insd. A. P. Truaba VII
Opened 6/10/1987 Pipe from Curb 6" PVC
Closed 6/10/1987 Cut at Curb 11 ft.

PLAN # 174
87



Enters sewer at curb line 51.9 ft. West
of the 1st M.H. East of Douglas Ave.

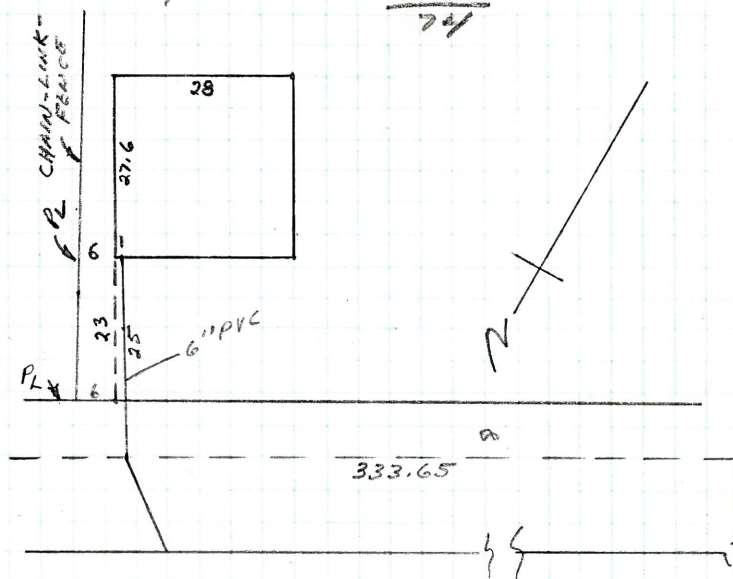
129 Stansbury St.

135

D.L. M. Dobridnia Permit No. 45967
Insp. A. Petruska VII
Opened 6/10/1987 Pipe from Curb 6" PVC
Closed 6/15/1987 Cut at Curb 12 ft

PLAN #

$\frac{173}{74}$



M.H. on West side of Grand Broadway

Enters sewer at curb line 333.65 ft,
East of the M.H. just west of Grand
Broadway

136

171-173 LEDGE ST.

D.L. E. BREGGIA

Permit No. 45980

Insp. A. Petruska

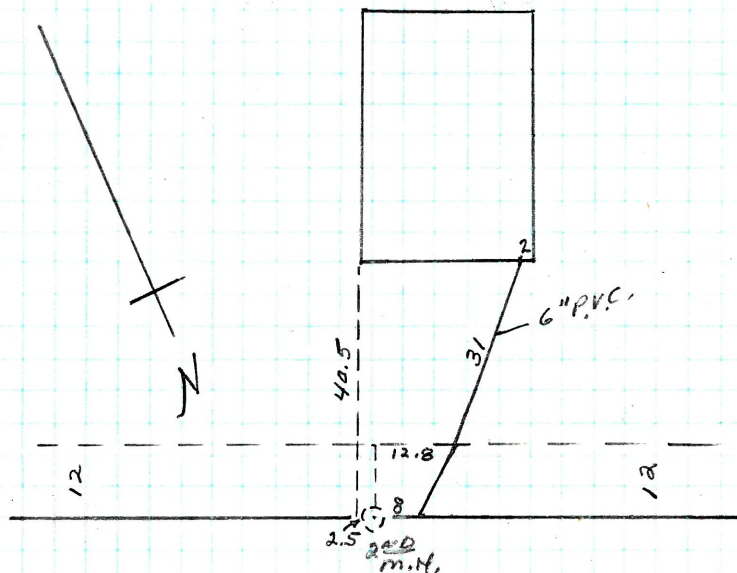
VII

Opened 6/11/1987

Pipe from Curb 6" PVC.

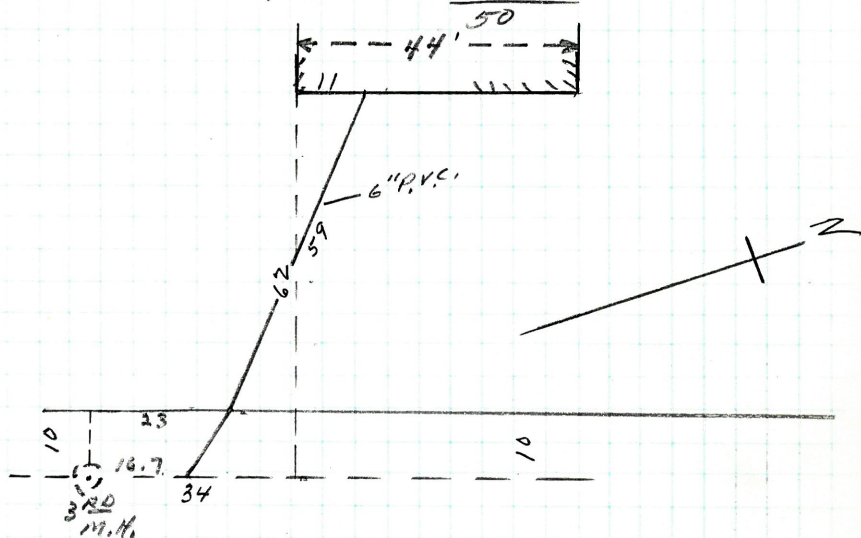
Closed 6/11/1987

Cut at Curb 13.6 ft.

PLAN # $\frac{159}{75}$ 

Enters sewer at curb line 12.8 ft.
 West of the 2nd m.H. West of
 Brockton St.

D.I. A. Ricci #1 Permit No. 45923
 Insp. A. Petruska VII 1703
 Opened 6/12/1987 Pipe from Curb 6" P.V.C.
 Closed 6/12/1987 Out at Curb 7 ft.

PLAN # 175A

Enters sewer at curb line 23 ft.
 North of the 3RD M.H. North of
 Veazie St.

138 497 BROADWAY

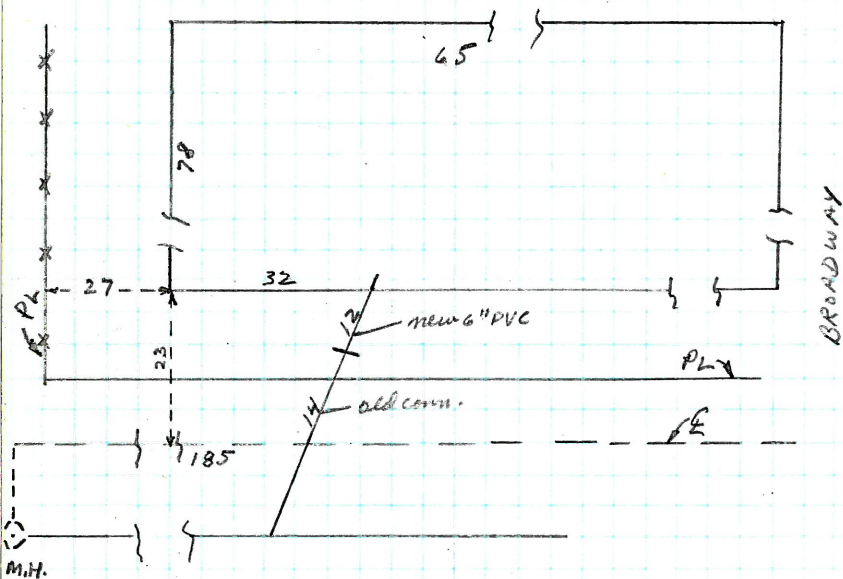
CONVENTION IN TOBY ST.

D.L. *David Narcini* Permit No. *45989*

Insp. Al Petruska VII Iron

Opened 6/18/1987 Pipe from Curb 6" RVC

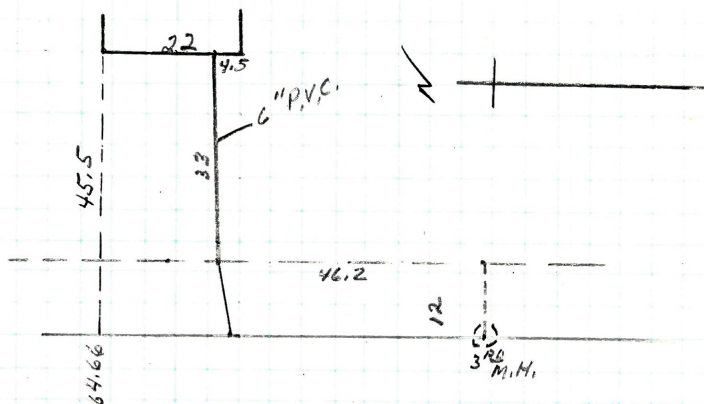
Closed 6/18/1987 Cut at 6.5

$$\text{PLAN} \pm \frac{162}{27}$$


Enters sewer 185 ft. south of the
1st M.H. south of Ring St.

D.C. *Tribe Road* Permit No. **45988**
 Inap. *El. Petrol* VII Iron
 Opened *6/18/1987* Pipe from Curb *6" PVC*
 Closed *6/18/1987* Cut at Curb *10.5*

PLAN # $\frac{175}{67}$

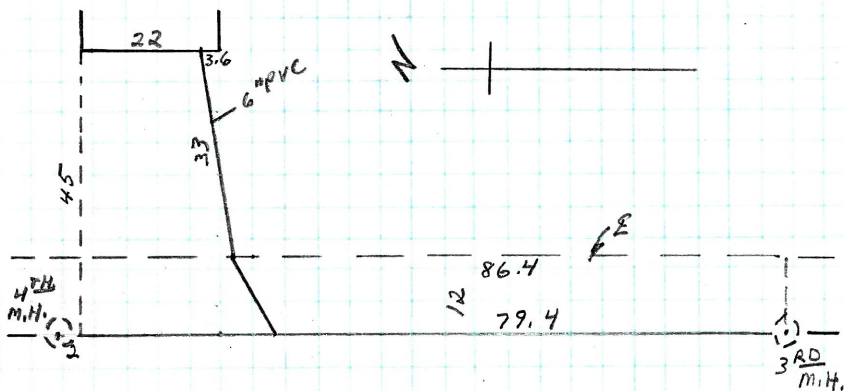


Enter sewer at curb line 46.2 ft. North
 of the 3rd M.H. North of Northrup
 Ave.

140 39-41 VAUGHN ST.

D.I. Mike Rossi Permit No. 45987
Insp. Al Petruska VII Iron
Opened 6/19/1987 Pipe from Curb 6" PVC
Closed 6/19/1987 Cut at Curb 9 ft.

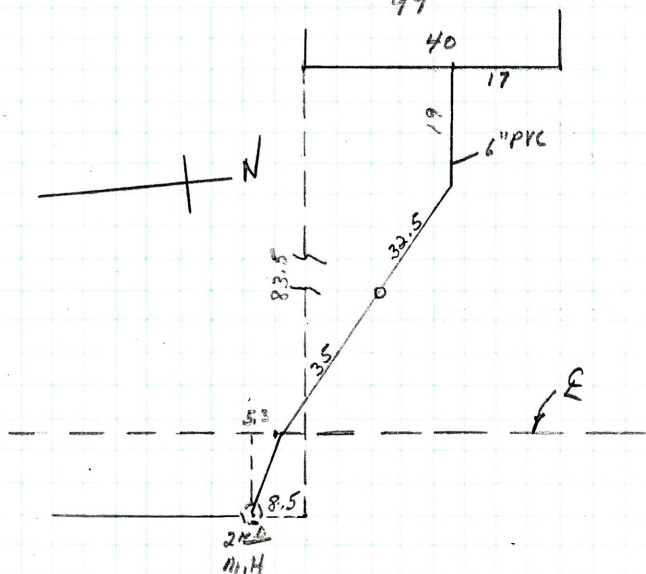
PLAN # $\frac{175}{69}$



Enters sewer at curb line 86.4 ft. north of
the 3RD M. H. North of Northrup Ave.

D.L. P.W. Desrosiers Permit No. 45990
 Insp. A. P. Russo VII _____ Iron
 Opened 6/22/1987 Pipe from Curb 6" PVC
 Closed 6/22/1987 Cut at Curb 7 ft

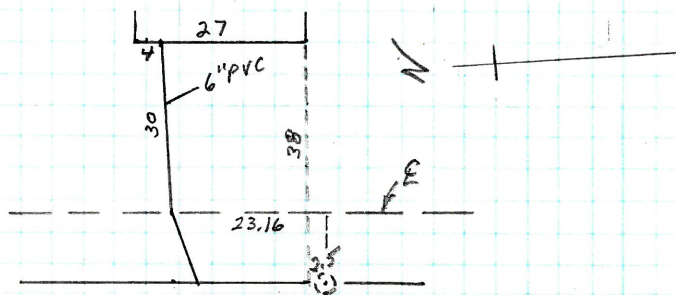
PLAN # $\frac{163}{99}$



Enters sewer at curb line 5.3 ft
 North of the 2nd M.H. North of
 Sedan St.

142

23-25 TIFFANY ST,

O.L. Ed Breagia Permit No. 45978Insto. 20 Pittsboro VII 170'Opened 6/22/1987 Pipe from Curb 6" PVCClosed 12/22/1987 Cut at Curb 11 ftPLAN # 175
88

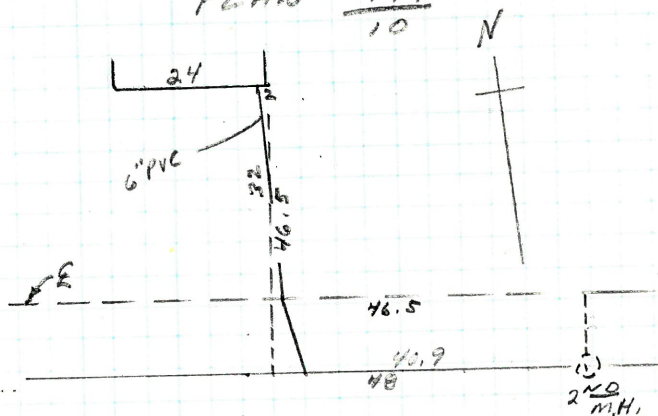
Enters sewer at curb line 23.16 ft. North
of the 2ND M.H. north of Chalkstone Ave.

91-93 NEWARK ST,

143

D.C. AL PETERSON Permit No. 45951
 Installed 6/17/1987 Pipe from Curb 6" PVC
 Opened 6/22/1987 End of Curb 11 ft

PLAN # 179
10



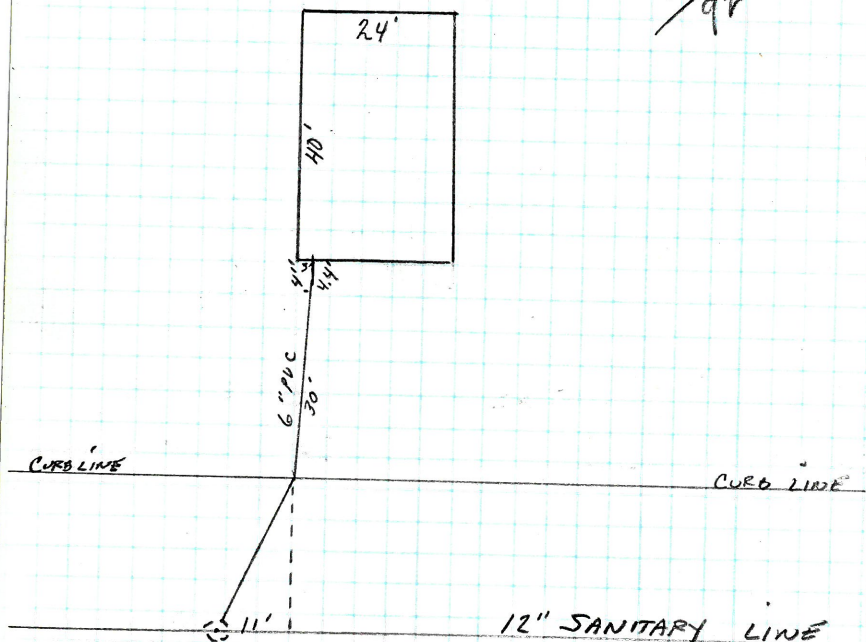
Enters sewer at curb line 46.1 ft. West
 of the 2ND M.H. East of Academy Ave.

144

210-212 WALLACE ST

D.E. A. Ricci #2 Permit No. _____
 Insp. J. Dennis VII _____
 Opened 4-3-87 Pipe from Curb 6" PVC
 Closed 4-3-87 Cut at Curb 8'

PLAN #
 179
 92



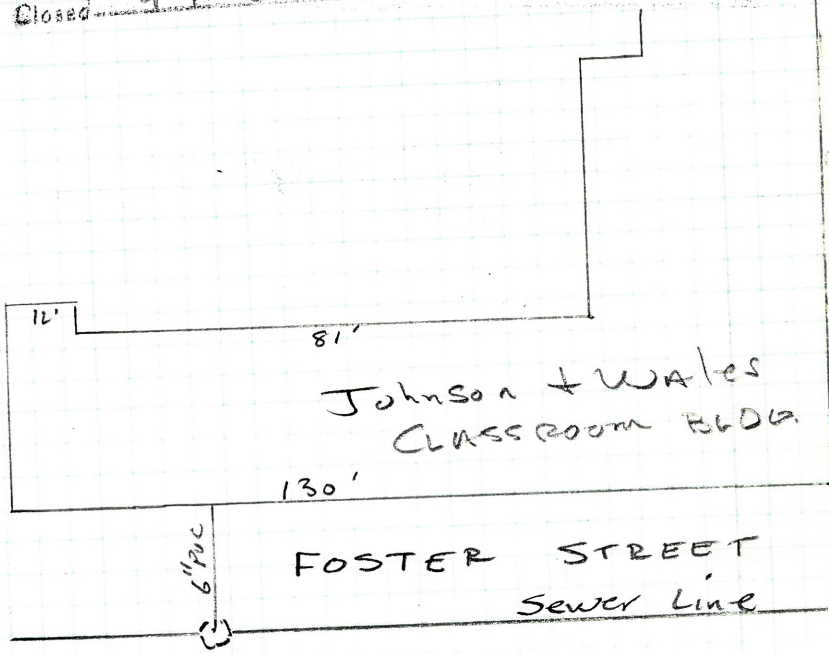
CONNECTS INTO 6th M.H. WEST
 OF WEBSTER AVE.
 (11.1' AT CURB LINE)

60 BROAD STREET

1

D.L. Bookbinder
Insp. J. Dunning
Opened 4-16-87
Closed 4-16-87

Permit No. 45906
VII
Pipe from Curb
Cut at Curb



Connects into 1st M.H.
WEST OF Pine St.

146

236 WEBSTER AVE.

D.L. Riccitelli

Insp. J. Dennis

Permit No.

VII

Opened

5/26/87

Pipe from Curb

6" PVC

Closed

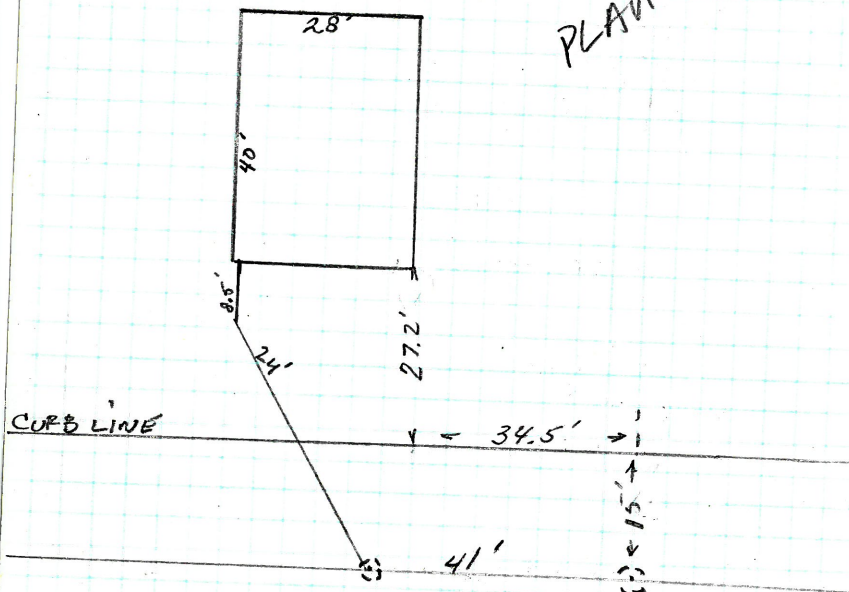
5/26/87

Cut at Curb

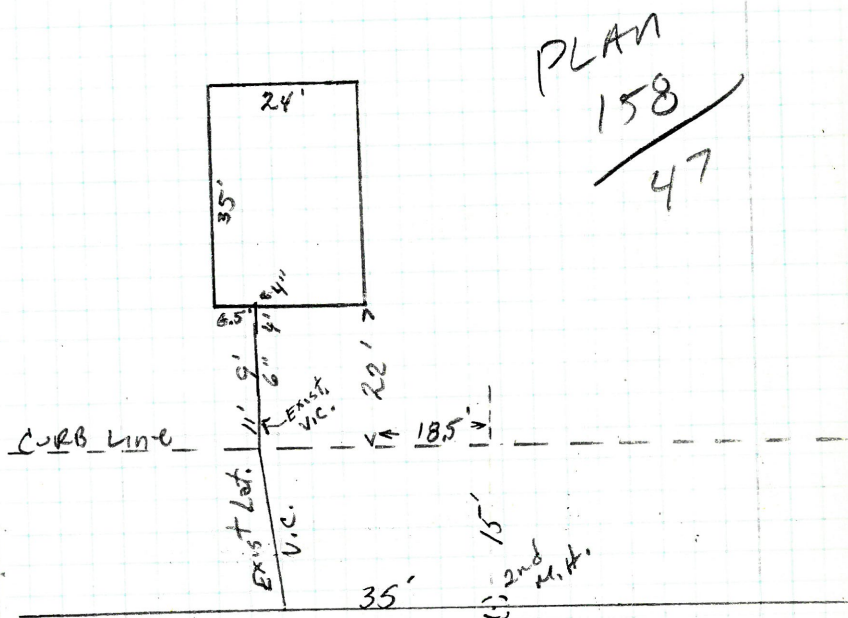
10'

Full

PLAN



D.L. PAGNOZZI w/p Permit No. _____
 Insp. J. Dennis _____
 Opened 6-1-87 _____
 Closed 6-1-87 _____
 Pipe from Curb V.C. - 6" PUC
 Cal at Curb _____



Connects into 12" Comb Sew.
 35' West of 2nd M.H.
 West of Hamilton St
 (Connection made into existing
 V.C. At Property Line)

SLOCUM STREET

D.L. Heelon n/p

1000

Insp. J. Dennis

1. *What is the purpose of this study?*
 2. *What are the research questions?*
 3. *What are the hypotheses?*

100

Opened. 5-12-87

Pipe from Curb

6" PVC

Closed - 5-12-87

Cost of Carry

50



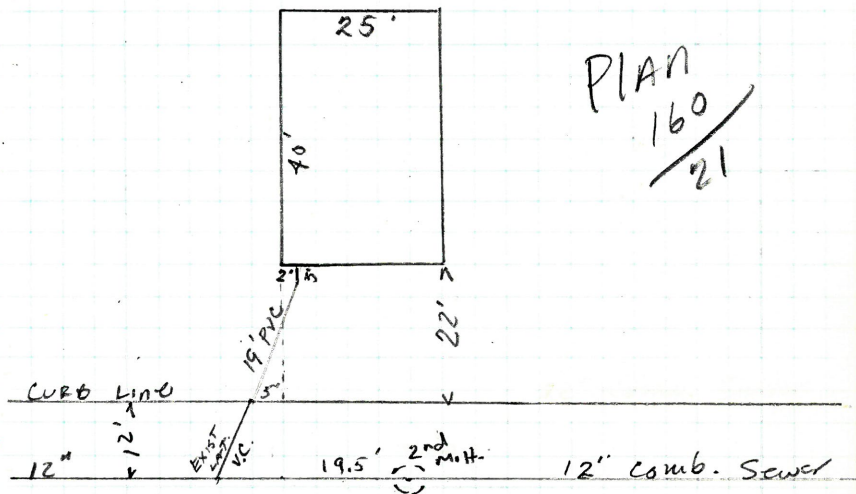
NOT TO SCALE

Connects into Sewer
43.5' From M.H.

63 Kintfield Ave

149

D.D. A. Ricci #2 Permit No. _____
Insp. J. Dennis VII _____
Opened 5-22-87 Pipe from Curb 6" PVC
Closed 5-22-87 Cul of Curb 7' _____



PLAN
160
21

ENTERS SEWER 104.9'
FROM 1ST M.H. South
OF SERVICE Rd. (108.4 @ curb)

150

38 Academy Ave

D.L. ALCO Const.

Permit No. 45985

Insp. J. Camp Jr.

VII

Iron

Opened

Pipe from Curb 6" P.V.C.

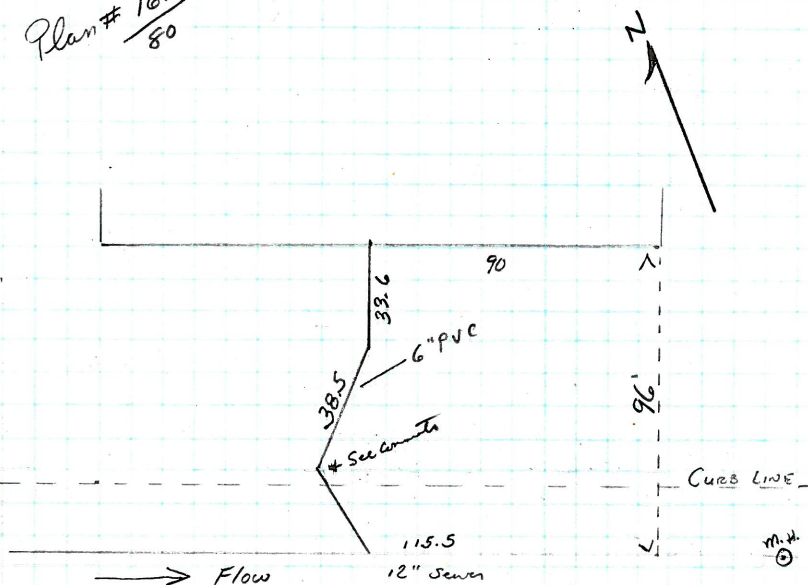
Closed

6/19/1987

Cut at Curb

11.4

Plan # 161/80



Enters Sewer
on Cambridge St. 115.5' West of 1st man hole
west of Academy Ave.

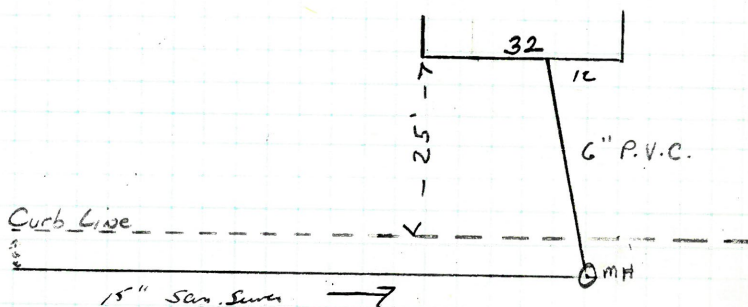
* This lateral was connected into an existing lateral.
This connection was found to be approx 12.6' below
sidewalk grade.

147

LYNCH ST.

151

D.L. Pat Almonte Permit No. 45890
 Insp. No. Insp. Entered by J. Camp VII
 Opened Pipe from Curb
 Closed Cut at Curb * See Comments

Plan # $\frac{165}{95}$ 

Enters Sewered M.H. north of Fairview St.

* No Inspection WAS MADE of this connection. The Cut at CURB is NOT shown.

152

89

SHARON ST

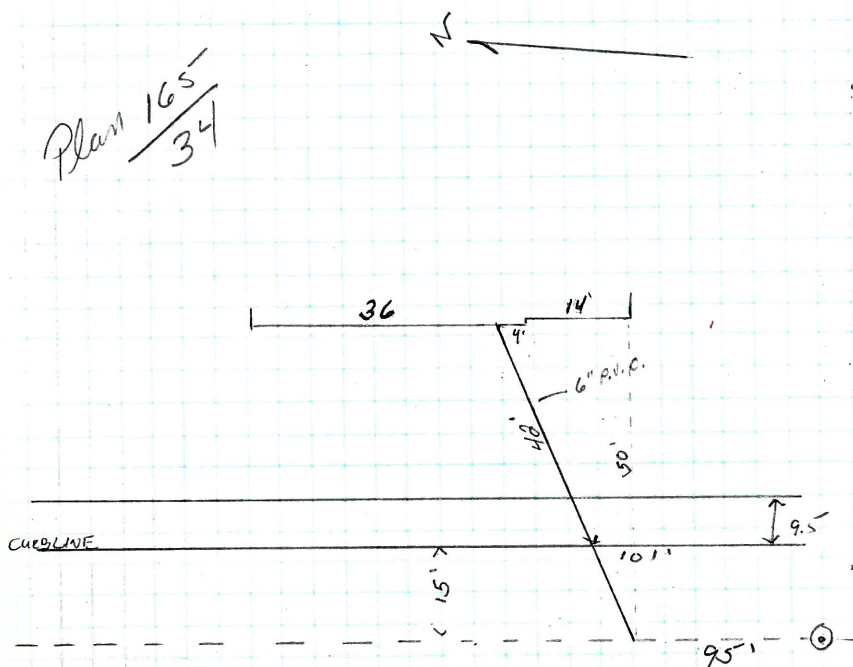
D.L. DESROSIER

Permit No. 45992

Insp. V. Campo Jr. VII Iron

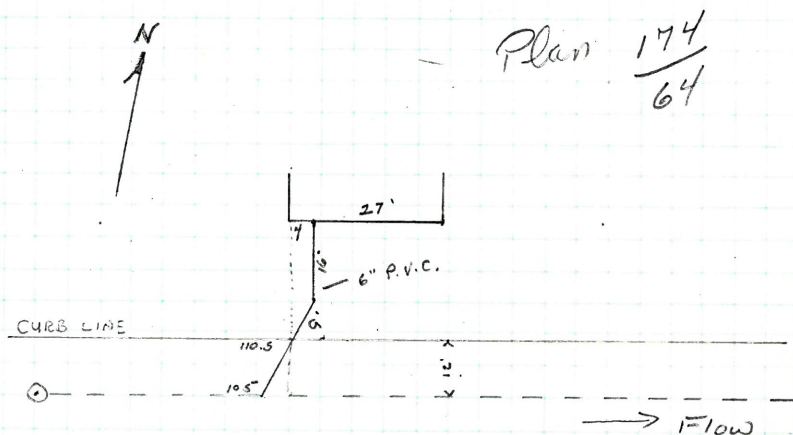
Opened 6/29/87 Pipe from Curb 6" P.V.C.

Closed 7/9/87 Cut at Curb 11.5' PU

Plan 165'
34

Enters sewer at curb. 101' North of
15th M.H. North of Moorland Ave.

D.L. Anthony Leonetti, Permit No. 46006
 Insp. J. Campo Jr. VII 1108
 Opened 7/13/87 Pipe from Curb 6" P.V.C.
 Closed 7/13/87 Cut at Curb 9.5

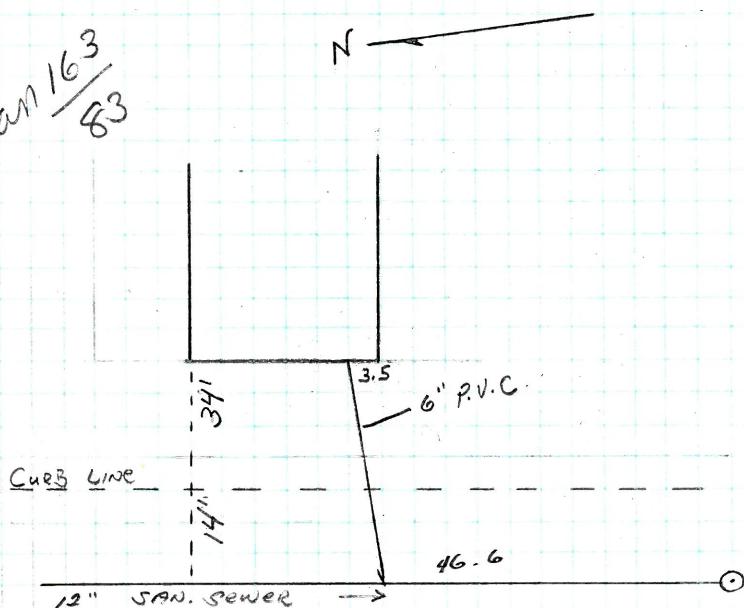


Enter Sewer at curb 110.5 west
 of 1st M.H. West of Webster Ave.

154

39 Mount Pleasant Ave.

D.D. A. Ricci Permit No. VII
Inst. N. Campa Jr. Iron
Opened 7/23/87 Pipe from Curb 6" P.V.C.
Closed 7/23/87 Cut at Curb

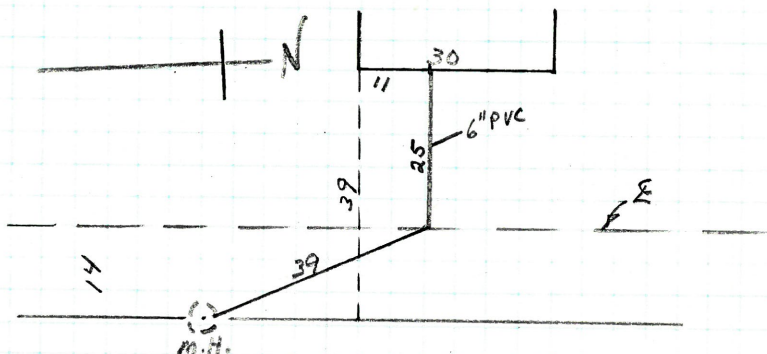
Plan 163
83

122-124 GREELEY ST.

155

D.E. Ricci #1 Permitt No. 45970
 Insp. Al Pittman
 Opened 6/14/87 Pipe from Curb 6" PVC
 Closed 7/21/87 Out at Curb 7.5

PLAN # 163
 98



Enters sewer ^(M.H.) 144.70' north of the 1st
 M.H. south of Greeley St.

156

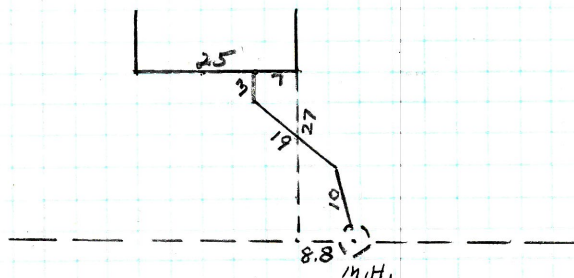
25 STILLWATER ST.

D.L. Di Vona Permit No. 45832

Insp. Al Petruska VII Iron

Opened 6/18/1987 Pipe from Curb 6" PVC

Closed 6/18/1987 Cut at Curb 10.5

PLAN # $\frac{166}{87}$ 

Enters sewer at m.H. 181.89 ft. East of
the 4th m.H. East of Smith St.

30 Famiglietti Dr.

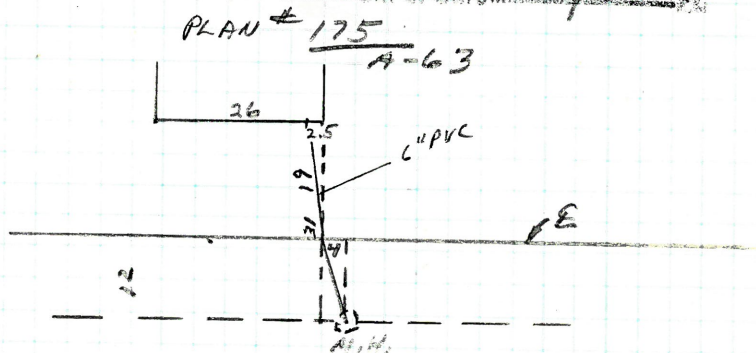
157

D. L. Anthony Puggieri Permit No. 45993

Inst. Al Peter Co. Vii Iron

Opened 7/13/1987 Pipe from Curb 6" PVC

Closed 2/13/1987 Cut at Curb 8 ft.



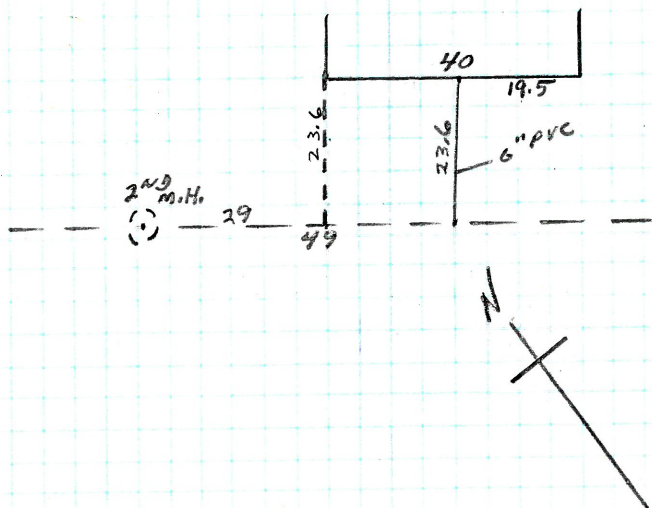
Enters sewer at the curb line 4 ft.
East of the 3rd M.H. West of Langdon St.

158

32 Shiloh St.

D.L. Braswell Permit No. 46009
 Insp. Al Petruska Vitr. Iron
 Opened 7/9/87 Pipe from Curb 6" PVC
 Closed 7/9/87 Cut at Curb 5 ft.

PLAN # $\frac{178}{75}$



Enters sewer 49 ft. East of the
 2ND M.H. East of Harwood Ct.

237-245 TRANSIT ST.

John Francisco. (CONNECTION EAST ST.)

D.E. Bay View

Parcel No. 46014

Insp. Al. Petruska

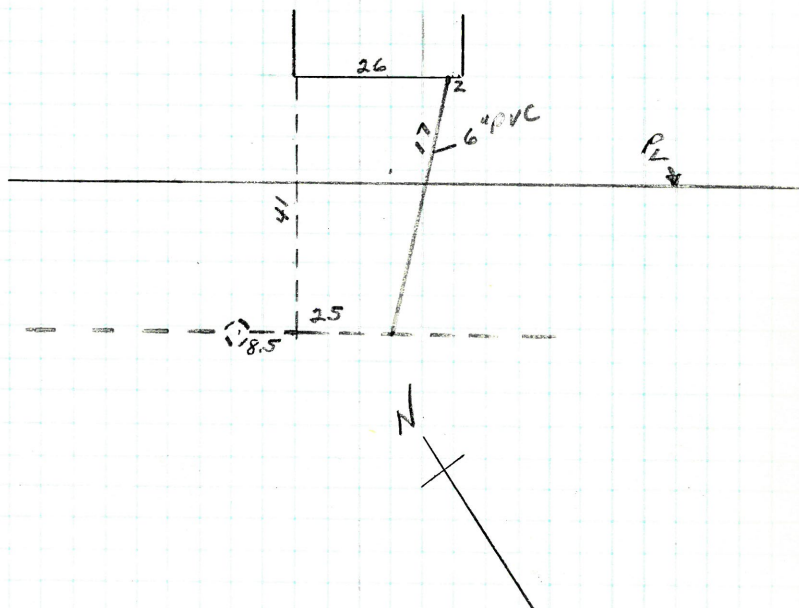
Vii Iron

Opened. 7/16/87

Pipe from Curb 6" PVC

Closed. 7/16/87

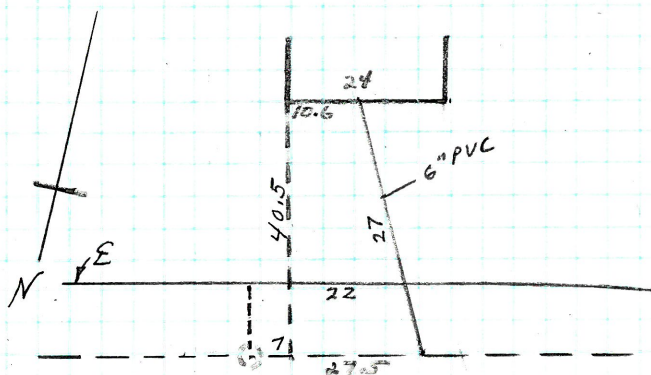
Cut at Curb 16 ft.

PLAN # 168
35

Enter sewer at PL 25-ft. East of
the 1st M.H. East of Transit St.

160

46 SHERWOOD ST.

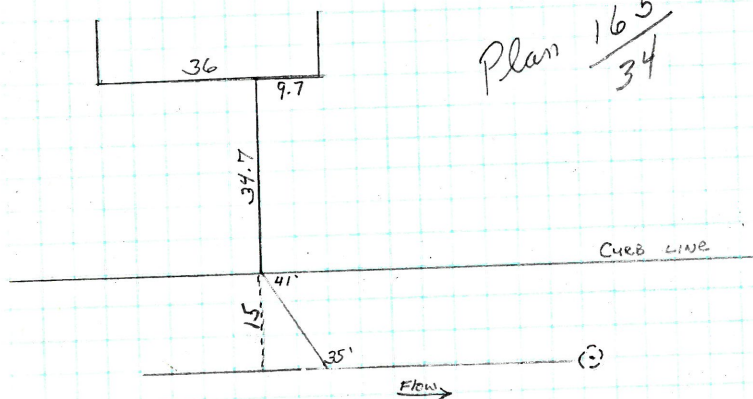

D.L. A. Ricci #1 Permit No. 45971Insp. Al Petruska VII 1907Opened 7/9/1987 Pipe from Curb 6" PVCClosed 7/9/1987 Cut at Curb 3 ft.PLAN # 160
20

Enters sewer at curb line 22 ft. West of
the 3rd M.H. West of Douglas Ave.

162

91 Sharon St

D.L. Desrosier Permit No. 45991
 Insp. J. Campo Jr. VII Iron
 Opened 8/17/87 Pipe from Curb 6" P.V.C.
 Closed 8/17/87 Cut at Curb 11.5' ±

N 

Enters sewer at curb 41' north of second
 M.H. north of Morland Ave.

75-77 PLAIN STREET

D.D. A. Ricci #1

Permit No.

Insp. J. Dennis

VII

Opened 6-30-87

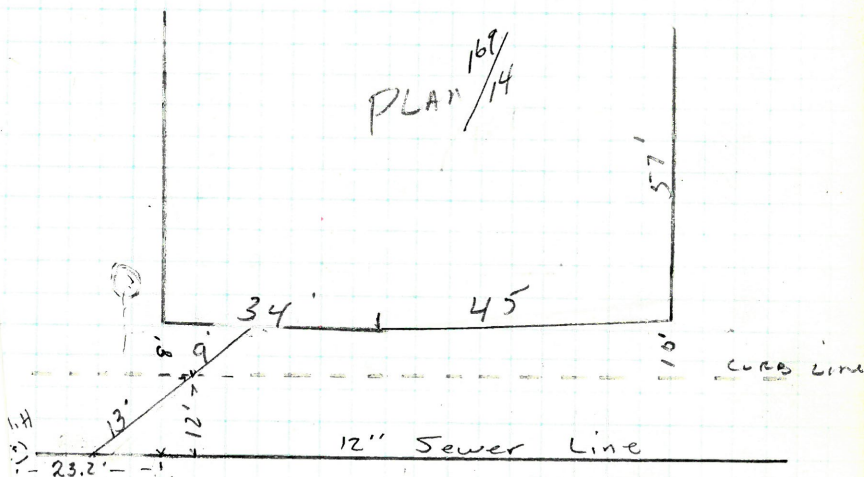
Pipe from Curb

6" PVC

Closed 6-30-87

Cut at Curb

11"



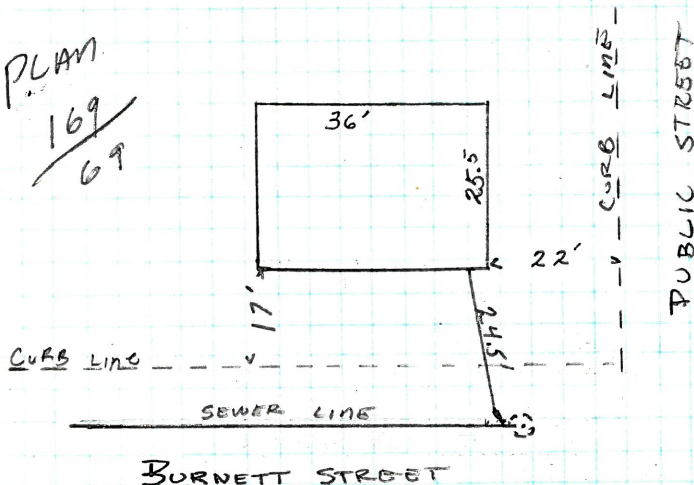
ENTERS SEWER AT MAIN 13.2'
 NORTH OF 2nd M.H., NORTH
 OF FRANK STREET

164



687 Public Street

D.L. _____ Permit No. _____
 Insp. J. Dennis _____
 Opened 8-6-87 _____ Pipe from Curb 6" P.V.C.
 Closed 8-6-87 _____ Out at Curb 8.5'


PLAN

$$\begin{array}{r} 169 \\ 69 \end{array}$$


ENTERS SEWER LINE AT THE MAIN
 6.7' South OF 1ST M.H. South
 OF PUBLIC STREET



#78



1'

13'

Cut at curb 5'6"

Curb
Line

Irvington Ave

12'4"

Mandole



11"

Flow

Date _____

Name _____

Phone _____

Address _____

ABCDEFGHIJKLM
NOPQRSTUVWXYZ

Dig Safe Number _____

COMMENTS _____

MATERIAL COST

LABOR

Total Material Cost

Tax

Total Labor Cost

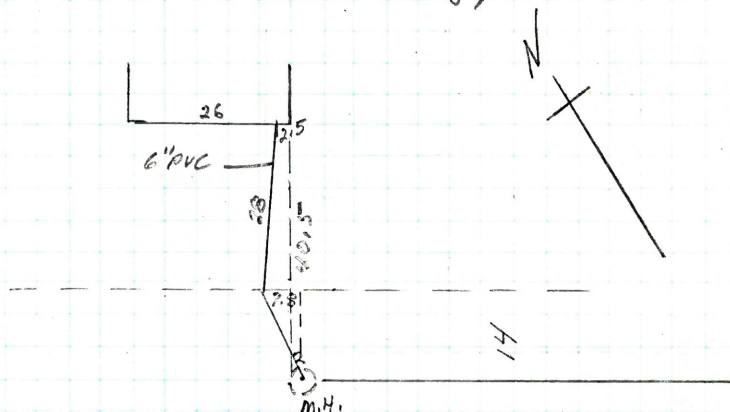
GRAND TOTAL

23-25 TRENT ST.

165

D.L. Gem Permit No. 46053
 Insp. A. Petrova VII Iron
 Opened 8/20/87 Pipe from Curb 6" PVC
 Closed 8/20/87 Cut at Curb 8 ft.

PLAN # 175-A
87



Enters sewer at curb line 7.8 ft. West
 of the 2nd M.H. West of Loneday St.

D.D. A. Ricci #2

Permit No.

Insp. J. Dennis

VII

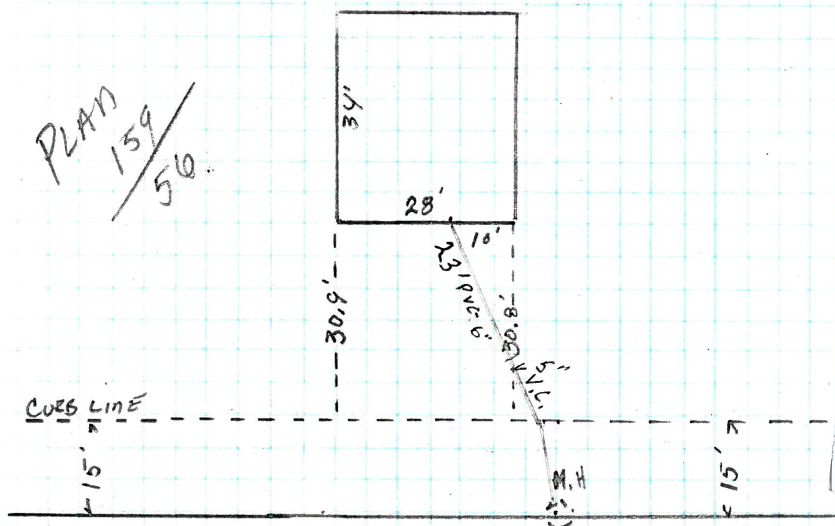
Iron

Opened 8-14-87

Pipe from Curb V.C. to 6" PVC

Closed 8-14-87

Cut at Curb



ENTERS SEWER AT 2nd M.H.

EAST OF WEBSTER AVE.

(DRAINLAYER used old connection -)
AT property line

131 STERLING AVE 167

D.L. A. Ricci #2

Permit No. 46021

Insp. J. Dennis

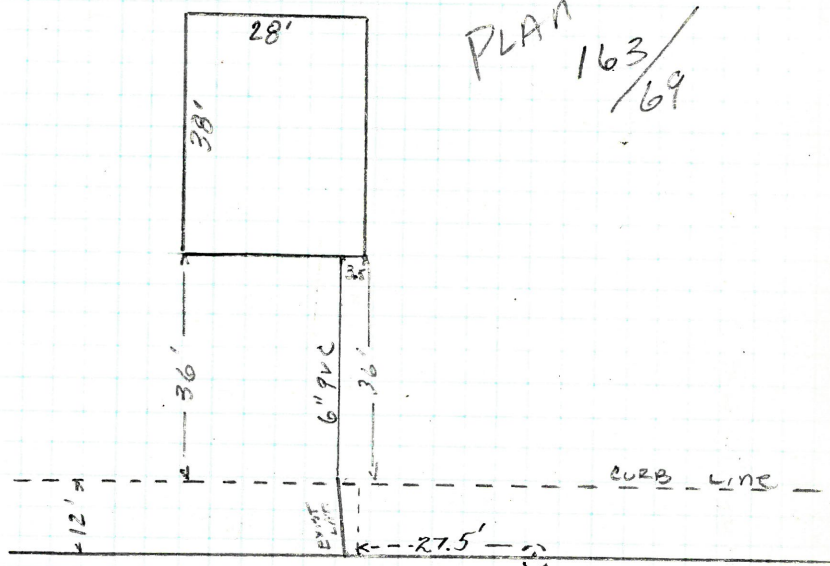
VII

Opened 8-14-87

Pipe from Curb 10.5'

Closed 8-14-87

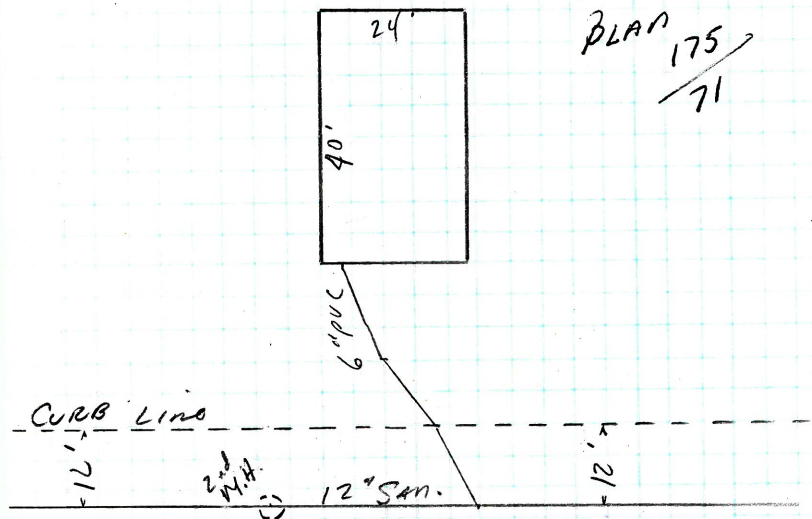
Cut at Curb 6" PVC



ENTERS SEWER 28.9' AT CURB
FROM 1ST M.H. WEST OF PRISCILLA AVE.

168 17 CHRISTOPHER ST.

D.I. BEAUMONT Const. Permit No. 46080
Inst. J. Dennis VII
Opened 10-8-87 Pipe from Curb 6" PUC
Closed 10-8-87 Cut at Curb 10'



ENTERS 12" SAN. SEWER
132.6' FROM 1st M.H. EAST
OF CHARLES ST