

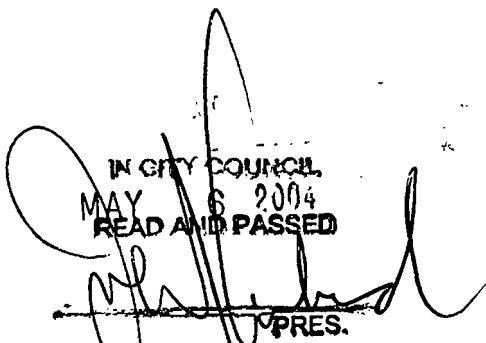
THE CITY OF PROVIDENCE
STATE OF RHODE ISLAND AND PROVIDENCE PLANTATIONS

RESOLUTION OF THE CITY COUNCIL

No. 182

Approved May 17, 2004

RESOLVED, that the Traffic Engineer is hereby requested to prohibit motor vehicle traffic along various streets on various dates and times, to accommodate the 2004 WaterFire Season.

IN CITY COUNCIL
MAY 16 2004
READ AND PASSED

PRES.
Michael B. Clement
CLERK

APPROVED
 5/17/04

MAYOR

Councilman (Hossett City Request)


IN CITY COUNCIL
FIRST READING
READ AND PASSED

WATERFIRE PROVIDENCE

An installation by Barnaby Evans

April 6, 2004

The Honorable Terrence M. Hassett
City Council Office, Room 310
25 Dorrance Street
Providence, RI 02903



Dear Councilman Hassett,

I'm pleased to be sending you the 2004 WaterFire season schedule. We are seeking your help in arranging for permission from the City Council for the normal street closings to accommodate the many visitors who attend WaterFire. The streets are the same as last year that have been approved by Traffic and Engineering, the Parks Department, the Police Department, RIPTA and the City Law Department. We will review these closings with them again this year as well. The exact details with the precise sections of street and the times affected for each night are appended. In brief the streets are:

College Street – the block between Memorial Blvd and North Main Street
Steeple Street – the block between Canal Street and North Main Street
Canal Street – the short one-lane connector from Steeple Street to Washington Street
Exchange Street – the block between Memorial Boulevard and Stillman Street
Westminster Street (only on ballroom nights) – from Memorial Blvd to Weybosset
Weybosset Street (only on ballroom nights) – from Custom House to Westminster
Closure of one section of parking on Washington Street between Canal and N. Main.

We have already announced fifteen WaterFire dates to the public. We expect to be able to announce more dates later in the season. To avoid returning to you for additional permissions we are seeking permission for all of the following dates (if we are unable to hold the event we will notify Traffic Engineering and the Police Department to cancel the approved street closing.): May 5 (not yet confirmed), May 8, May 18, May 29, June 4, June 12 (not yet confirmed), June 18 (not yet confirmed), June 20, July 3, July 13, July 21, July 31 (not yet confirmed), August 14, August 17, August 28, September 11, September 18, September 25, October 9 (not yet confirmed), October 23 (not yet confirmed), and October 30 (not yet confirmed).

Thank you once again for all your help. Please call me with any questions.

Sincerely,

Barnaby Evans

cc: License Bureau, Attn: Veronica
Traffic Engineering
RIPTA, Attn: James Dean
Providence Police Department, Attn: Lt. Timothy Lee

2004 WaterFire Street Closing Calendar

Wednesday, May 5, 2004

Partial Lighting (Memorial Park / RISD)

Street closed from 6pm to 1 am:

College Street – between Memorial Blvd and South Main Street

Saturday, May 8, 2004

Full Lighting

Streets closed from 6am to 2 am:

College Street – between Memorial Blvd and South Main Street

Steeple Street – between Canal Street and North Main Street

Canal Street – between Steeple Street and Washington Street

Exchange Street – between Memorial Boulevard and Stillman Street

Parking lane only closed from 6am to 2 am:

Washington Street – North Parking lane only from Canal Street east for 120 feet

Tuesday, May 18, 2004

Partial Lighting (Waterplace Basin to Citizens Plaza)

Street closed from 6pm to 1 am:

Exchange Street – between Memorial Boulevard and Stillman Street

Saturday, May 29, 2004

Full Lighting with Sovereign Plaza Ballroom

Streets closed from 6am to 2 am:

College Street – between Memorial Blvd and South Main Street

Steeple Street – between Canal Street and North Main Street

Canal Street – between Steeple Street and Washington Street

Exchange Street – between Memorial Boulevard and Stillman Street

Westminster -- between Memorial Blvd and Dorrance Street

Weybosset – between Custom House and Kennedy Plaza

Parking lane only closed from 6am to 2 am:

Washington Street – North Parking lane only from Canal Street east for 120 feet

Friday, June 4, 2004

Full Lighting

Streets closed:

College Street – between Memorial Blvd and South Main Street from 6pm to 2am

Steeple Street – between Canal Street and North Main Street from 5pm to 2am

Canal Street – between Steeple Street and Washington Street from 6pm to 2am

Exchange Street – between Memorial Boulevard and Stillman Street from 5:30pm to 2am

Parking lane only closed from 6am to 2am:

Exchange Street – East and West parking lanes only between Memorial Blvd and Stillman Street

Washington Street – North Parking lane only from Canal Street east for 120 feet

Saturday, June 12, 2004

Partial Lighting (Waterplace Basin to Citizens Plaza)

Street closed from 6pm to 2 am (the next day):

Exchange Street – between Memorial Boulevard and Stillman Street

Friday, June 18, 2004

Partial Lighting (Memorial Park / RISD)

Street closed from 6pm to 1 am:

College Street – between Memorial Blvd and South Main Street

Sunday, June 20, 2004

Full Lighting with Sovereign Plaza Ballroom

Streets closed from 6am to 2 am:

College Street – between Memorial Blvd and South Main Street

Steeple Street – between Canal Street and North Main Street

Canal Street – between Steeple Street and Washington Street

Exchange Street – between Memorial Boulevard and Stillman Street

Westminster -- between Memorial Blvd and Dorrance Street

Weybosset – between Custom House and Kennedy Plaza

Parking lane only closed from 6am to 2 am:

Washington Street – North Parking lane only from Canal Street east for 120 feet

Saturday, July 3, 2004

Full Lighting with Sovereign Plaza Ballroom

Streets closed from 6am to 2 am:

College Street – between Memorial Blvd and South Main Street

Steeple Street – between Canal Street and North Main Street

Canal Street – between Steeple Street and Washington Street

Exchange Street – between Memorial Boulevard and Stillman Street

Westminster -- between Memorial Blvd and Dorrance Street

Weybosset – between Custom House and Kennedy Plaza

Parking lane only closed from 6am to 2 am:

Washington Street – North Parking lane only from Canal Street east for 120 feet

Tuesday, July 13, 2004**Full Lighting**

Streets closed from 6am to 1 am:

- College Street – between Memorial Blvd and South Main Street
- Steeple Street – between Canal Street and North Main Street
- Canal Street – between Steeple Street and Washington Street
- Exchange Street – between Memorial Boulevard and Stillman Street

Parking lane only closed from 6am to 1 am:

- Washington Street – North Parking lane only from Canal Street east for 120 feet

Wednesday, July 21, 2004**Full Lighting**

Streets closed from 6am to 1 am:

- College Street – between Memorial Blvd and South Main Street
- Steeple Street – between Canal Street and North Main Street
- Canal Street – between Steeple Street and Washington Street
- Exchange Street – between Memorial Boulevard and Stillman Street

Parking lane only closed from 6am to 1 am:

- Washington Street – North Parking lane only from Canal Street east for 120 feet

Saturday, July 31, 2004**Full Lighting with Sovereign Plaza Ballroom**

Streets closed from 6am to 2am:

- College Street – between Memorial Blvd and South Main Street
- Steeple Street – between Canal Street and North Main Street
- Canal Street – between Steeple Street and Washington Street
- Exchange Street – between Memorial Boulevard and Stillman Street
- Westminster -- between Memorial Blvd and Dorrance Street
- Weybosset -- between Custom House and Kennedy Plaza

Parking lane only closed from 6am to 2 am:

- Washington Street – North Parking lane only from Canal Street east for 120 feet

Saturday, August 14, 2004

Full Lighting with Sovereign Plaza Ballroom

Streets closed from 6am to 2 am:

- College Street – between Memorial Blvd and South Main Street
- Steeple Street – between Canal Street and North Main Street
- Canal Street – between Steeple Street and Washington Street
- Exchange Street – between Memorial Boulevard and Stillman Street
- Westminster -- between Memorial Blvd and Dorrance Street
- Weybosset -- between Custom House and Kennedy Plaza

Parking lane only closed from 6am to 2 am:

- Washington Street – North Parking lane only from Canal Street east for 120 feet

Tuesday, August 17, 2004

Partial Lighting (Waterplace Basin to Citizens Plaza)

Street closed from 6pm to 1 am:

- Exchange Street – between Memorial Boulevard and Stillman Street

Saturday, August 28, 2004

Full Lighting with Sovereign Plaza Ballroom

Streets closed from 6am to 2 am:

- College Street – between Memorial Blvd and South Main Street
- Steeple Street – between Canal Street and North Main Street
- Canal Street – between Steeple Street and Washington Street
- Exchange Street – between Memorial Boulevard and Stillman Street
- Westminster -- between Memorial Blvd and Dorrance Street
- Weybosset -- between Custom House and Kennedy Plaza

Parking lane only closed from 6am to 2 am:

- Washington Street – North Parking lane only from Canal Street east for 120 feet

Saturday, September 11, 2004

Full Lighting

Streets closed from 6am to 2 am:

- College Street – between Memorial Blvd and South Main Street
- Steeple Street – between Canal Street and North Main Street
- Canal Street – between Steeple Street and Washington Street
- Exchange Street – between Memorial Boulevard and Stillman Street

Parking lane only closed from 6am to 2 am:

- Washington Street – North Parking lane only from Canal Street east for 120 feet

Saturday, September 18, 2004 Partial Lighting (Memorial Park / RISD)

Street closed from 6pm to 2 am:

College Street – between Memorial Blvd and South Main Street

Saturday, September 25, 2004 Full Lighting

Streets closed from 6am to 2 am:

College Street – between Memorial Blvd and South Main Street

Steeple Street – between Canal Street and North Main Street

Canal Street – between Steeple Street and Washington Street

Exchange Street – between Memorial Boulevard and Stillman Street

Parking lane only closed from 6am to 2 am:

Washington Street – North Parking lane only from Canal Street east for 120 feet

Saturday, October 9, 2004 Full Lighting

Streets closed from 6am to 2am:

College Street – between Memorial Blvd and South Main Street

Steeple Street – between Canal Street and North Main Street

Canal Street – between Steeple Street and Washington Street

Exchange Street – between Memorial Boulevard and Stillman Street

Parking lane only closed from 6am to 2 am:

Washington Street – North Parking lane only from Canal Street east for 120 feet

Saturday, October 23, 2004 Full Lighting

Streets closed from 6am to 2am:

College Street – between Memorial Blvd and South Main Street

Steeple Street – between Canal Street and North Main Street

Canal Street – between Steeple Street and Washington Street

Exchange Street – between Memorial Boulevard and Stillman Street

Parking lane only closed from 6am to 2 am:

Washington Street – North Parking lane only from Canal Street east for 120 feet

Saturday, October 30, 2004 Partial Lighting (Memorial Park / RISD)

Street closed from 6pm to 2 am (the next day):

College Street – between Memorial Blvd and South Main Street

DEPARTMENT OF CITY CLERK



Michael R. Clement
City Clerk

DEPARTMENT OF CITY CLERK
CITY HALL

Claire E. Bestwick
First Deputy

Anna M. Stetson
Second Deputy

RESOLUTIONS AND ORDINANCES REQUESTED

Date: 4/14

Time: _____

Council Person Hesselt

By Request ☐
Not By Request ☐

Summary: _____

By Hesselt -

A resolution authorizing

the closure of City

Certain City streets

pursuant to the schedule

identified by Water Fire

Providence for the

2004 Water Fire season.

*Left on desk by
Hesselt*

Taken By: AMS

THE CITY OF PROVIDENCE
STATE OF RHODE ISLAND AND PROVIDENCE PLANTATIONS

RESOLUTION OF THE CITY COUNCIL

No. 183

Approved May 17, 2004

RESOLVED, that the Forestry Division of the Parks Department is
requested to cause the removal of the tree located at 24 Lucille Street.

IN CITY COUNCIL
MAY 6 2004
READ AND PASSED
PRES.
Michael A. Clement
CLERK

APPROVED
5/17/04

MAYOR

IN CITY COUNCIL

FIRST READING
READ AND PASSED

APPROVED

Councilman Maurice (By Request)

DEPARTMENT OF CITY CLERK



Michael R. Clement
City Clerk

DEPARTMENT OF CITY CLERK
CITY HALL

Claire E. Bestwick
First Deputy

Anna M. Stetson
Second Deputy

RESOLUTIONS AND ORDINANCES REQUESTED

Date: 4-20

Time: 10:00

Council Person Muniri

By Request ☒ [4]
Not By Request ☐ []

Summary: Resolution Requesting the Forestry
Division of the Parks Dept to
cause the removal of the tree
located @ 24 Lucille St

Taken By: AMS


THE CITY OF PROVIDENCE
STATE OF RHODE ISLAND AND PROVIDENCE PLANTATIONS

RESOLUTION OF THE CITY COUNCIL

No. 183

Approved May 17, 2004

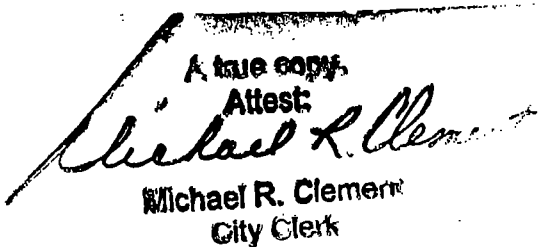
RESOLVED, that the Forestry Division of the Parks Department is
requested to cause the removal of the tree located at 24 Lucille Street.

IN CITY COUNCIL
MAY 6 2004
READ AND PASSED

PRES.
Michael R. Clement
CLERK

APPROVED

5/17/04

MAYOR

A true copy.
Attest:

Michael R. Clement
City Clerk

Completed
Loui
Bobak


THE CITY OF PROVIDENCE
STATE OF RHODE ISLAND AND PROVIDENCE PLANTATIONS

RESOLUTION OF THE CITY COUNCIL

No. 184

Approved May 17, 2004

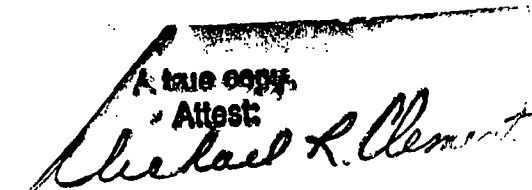
RESOLVED, that the Forestry Division of the Parks Department is
requested to cause the removal of the tree located at 150 Cumberland Street.

IN CITY COUNCIL
MAY 18 2004
READ AND PASSED

PRES.
Michael R. Clement
CLERK

APPROVED

5/17/04

MAYOR

A true copy.
Attest:

Michael R. Clement
City Clerk

Completed
Loui
Bobola


THE CITY OF PROVIDENCE
STATE OF RHODE ISLAND AND PROVIDENCE PLANTATIONS

RESOLUTION OF THE CITY COUNCIL

No. 184

Approved May 17, 2004

RESOLVED, that the Forestry Division of the Parks Department is
requested to cause the removal of the tree located at 150 Cumberland Street.

IN CITY COUNCIL
MAY 18 2004
READ AND PASSED

PRES.
Michael R. Clement
CLERK (C.R.)

APPROVED

5/17/04

MAYOR

IN CITY COUNCIL
FIRST READING
READ AND PASSED

CLERK

Courtesy of Monro (By Request)

DEPARTMENT OF CITY CLERK



Michael R. Clement
City Clerk

DEPARTMENT OF CITY CLERK
CITY HALL

Claire E. Bestwick
First Deputy

Anna M. Stetson
Second Deputy

RESOLUTIONS AND ORDINANCES REQUESTED

Date: 4-20-04

Time: 10:00

Council Person Mancini

By Request ☒
Not By Request ☐

Summary: Resolution requesting the Division of
Forestry to cause the removal of
the tree located @ 150 Cumberland St.

Taken By: AMS