

State of Rhode Island and Providence Plantations

COASTAL RESOURCES MANAGEMENT COUNCIL

Room 508, Veterans Memorial Building
83 Park Street, Providence, R. I. 02903

IN CITY COUNCIL

DEC 2 1976

READ:

WHEREUPON IT IS ORDERED THAT
THE SAME BE RECEIVED.

[Signature]
CLERK

NOTICE

DATE: JULY 23, 1976

FILE NO: 76-7-9

This office has under consideration the application of
CITY OF PROVIDENCE
CITY HALL
PROVIDENCE, RHODE ISLAND 02901

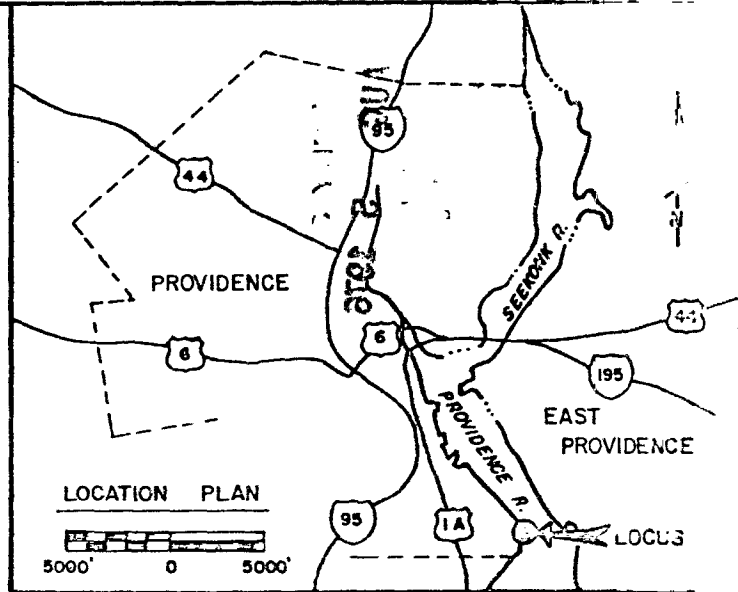
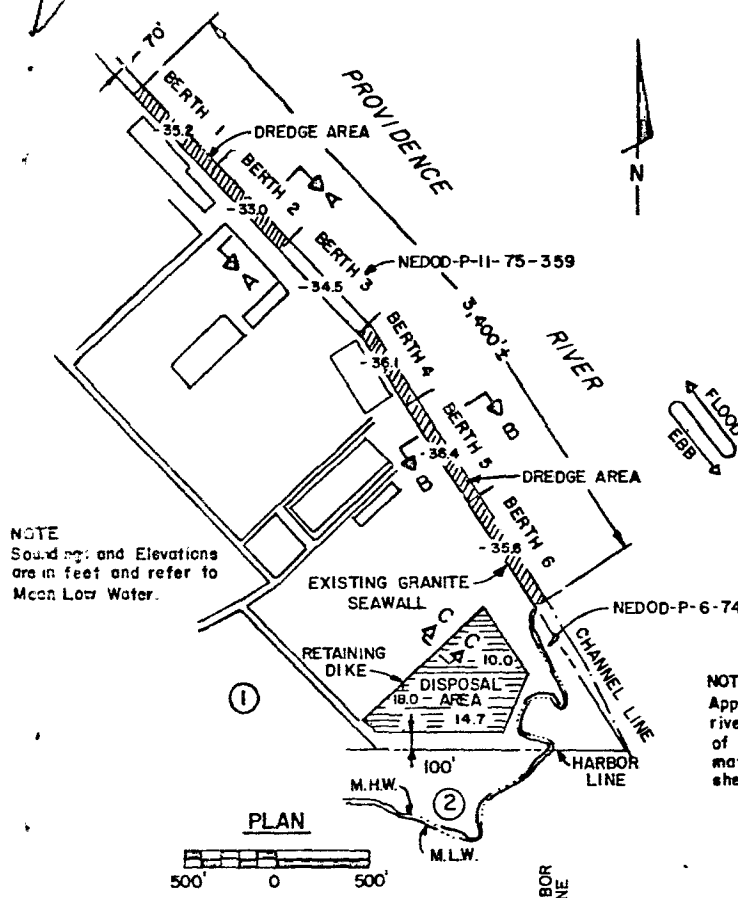
for a State of Rhode Island assent to DREDGE APPROXIMATELY 26,600 CUBIC YARDS OF MATERIAL FROM THE PROVIDENCE RIVER ADJACENT TO THE MUNICIPAL WHARF, PROVIDENCE, R. I. BERTHS 1 AND 2 WILL BE DREDGED TO A DEPTH OF 35 FEET BELOW MEAN LOW WATER. BERTHS 4, 5 AND 6 WILL BE DREDGED TO A DEPTH OF 40 FEET BELOW MEAN LOW WATER. THE DREDGED MATERIAL WILL BE CONTAINED BY AN EARTHEN BERM ABOVE MEAN HIGH WATER AT THE MUNICIPAL WHARF AREA. ALSO, TO CONSTRUCT AND MAINTAIN A SHEET PILING AND RIP RAP TOE ALONG THE BASE OF THE EXISTING MUNICIPAL WHARF SEAWALL.

Waterway PROVIDENCE RIVER

City ~~XXXX~~ PROVIDENCE, RHODE ISLAND

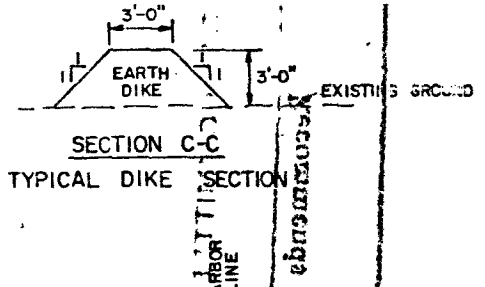
Plans of the proposed work may be seen at this office and at the Clerk's office, CITY of PROVIDENCE, R. I.

You are advised that if you have good reason to enter protests against the proposed work it is your privilege to do so. It is expected that objectors will review the application and plans thoroughly, visit site of proposed work if necessary, to familiarize themselves with the conditions and cite what law or laws, if any, would in their opinion be violated by the work proposed. If you desire to submit a protest statement, to receive consideration, it should be in writing and be received at this office on or before AUGUST 23, 1976.

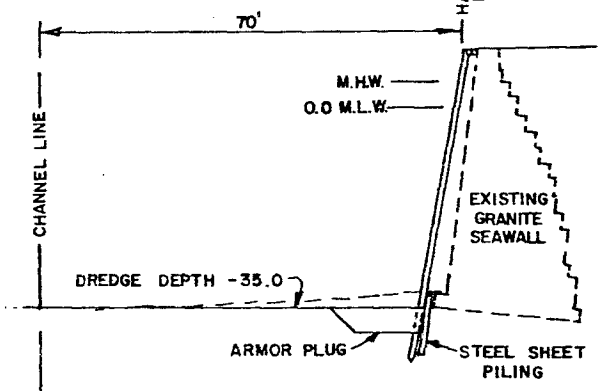


From State Highway Map

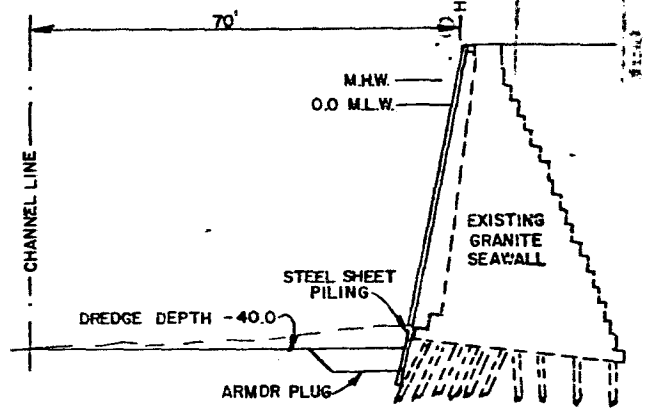
NOTE:
Approximately 26,600 CY of river bottom sediment consisting of 75% silt and 25% granular material to be dredged by clam-shell and deposited on site.




SECTION C-C
TYPICAL DIKE SECTION



SECTION A-A
BERTHS 1 and 2
Not To Scale



SECTION B-B
BERTHS 4, 5 and 6
Not To Scale



PURPOSE DEEPEN PUBLIC CARGO BERTHS
DATUM: MEAN LOW WATER
ADJACENT PROPERTY OWNERS:

PROPOSED DREDGING
IN PROVIDENCE RIVER
AT THE MUNICIPAL WHARF
COUNTY OF PROVIDENCE STATE R.I.
APPLICATION BY CITY OF PROVIDENCE R.I.

- ① BERRY HILL CORPORATION
- ② PORTIA PETTIS BROWN and ROBERT PETTIS

IN CITY COUNCIL

AUG 5 1976

FIRST READING
REFERRED TO COMMITTEE ON PUBLIC WORKS

Vincent Vespa
CLERK

THE COMMITTEE ON
PUBLIC WORKS

Recommends

Be Received
Vincent Vespa
Nov. 22, 1976 Clerk