

THE CITY OF PROVIDENCE
STATE OF RHODE ISLAND AND PROVIDENCE PLANTATIONS

RESOLUTION OF THE CITY COUNCIL

No. 176

Approved March 26, 2002

RESOLVED, That the Smith Hill Community Development Corporation is hereby granted permission to erect steel polling devices in various locations along sidewalks on Smith Street, Douglas Avenue, Chalkstone Avenue, Valley Street, Raymond Street, Oakland Avenue and Orms Street to accommodate the Smith Hill Commercial Gateway Project.

IN CITY COUNCIL
MAR 21 2002
READ AND PASSED
PRES
Michael B. Clement
CLERK CB

APPROVED
MAR 26 2002
Vincent A. Cianci
MAYOR

IN CITY COUNCIL
JAN 17 2002
FIRST READING
REFERRED TO COMMITTEE ON
PUBLIC WORKS

Michael R. Cienat
BP

THE COMMITTEE ON
PUBLIC WORKS
Approves Resolution
The Within Resolution

Brian A. Cairns
3/4/02 Clerk

monitors

Commissioner Hassett

IRENE J. TESTA
Traffic Engineer

JOSEPH W. CAPRIO
Deputy Director



VINCENT A. CIANCI, JR.
Mayor

Department of Traffic Engineering
"Building Pride In Providence"

February 7, 2002

Mr. Edward Neubauer
Smith Hill Community Development Corp.
47 Goddard Street
Providence, Rhode Island 02908

Dear Ed:

I have reviewed the six locations for the proposed single pole banners.

This department offers no objection to the six locations as submitted. Any locations on the public right-of-way on Smith Street will require approval from RIDOT.

If you have any questions in this regard, please call me.

Sincerely,

A handwritten signature in cursive script that reads "Irene J. Testa".

Irene J. Testa
Director

IJT/t

PROPOSED BANNER LOCATIONS
SMITH HILL

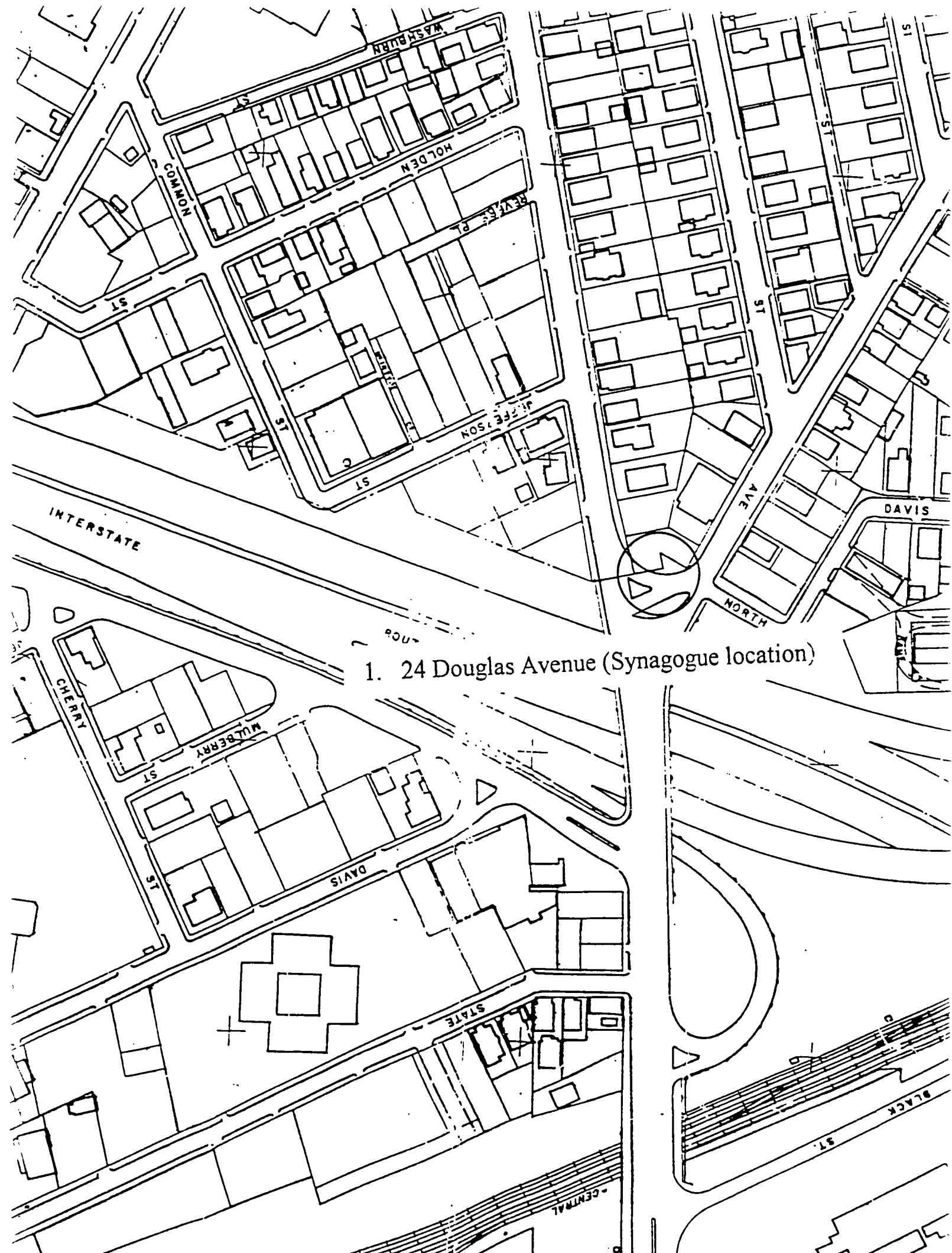
COUNCILMAN TERRENCE HASSETT

1. 24 Douglas Avenue (Synagogue location)
2. 287 Smith Street (Walter J. Raymond Square)
3. 727 Valley Street (Intersection of Orms, Raymond, Pleasant Valley Parkway)
4. 691 Oakland George Coburn Memorial Square (Intersection of Raymond, Chalkstone and Oakland)
5. 434 Smith / 417 Smith Street. John J. Murphy Memorial Square (Intersection of Chalkstone, Camden and Smith Streets)
6. 193 – 194 Smith Street (RDW Advertising)

Ed Neubaum

521-0159

SHCTDC.



1. 24 Douglas Avenue (Synagogue location)

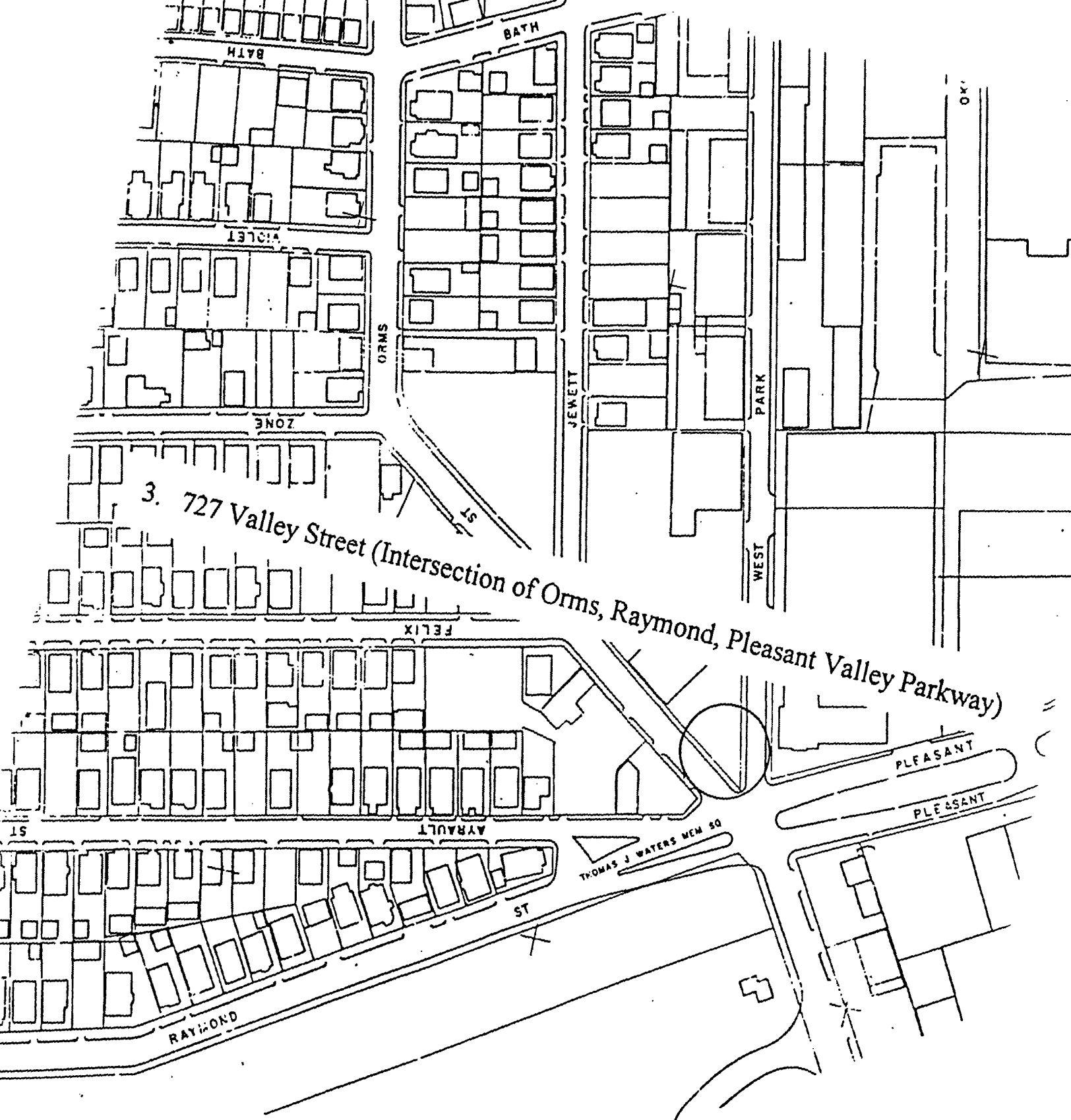


287 Smith Street (Walter J. Raymond Square)

WALTER J. RAYMOND
MEMORIAL SQUARE

SMITH ST
ELEMENTARY
SCHOOL

JOHN J. MURPHY
MEMORIAL SQUARE



3. 727 Valley Street (Intersection of Orms, Raymond, Pleasant Valley Parkway)

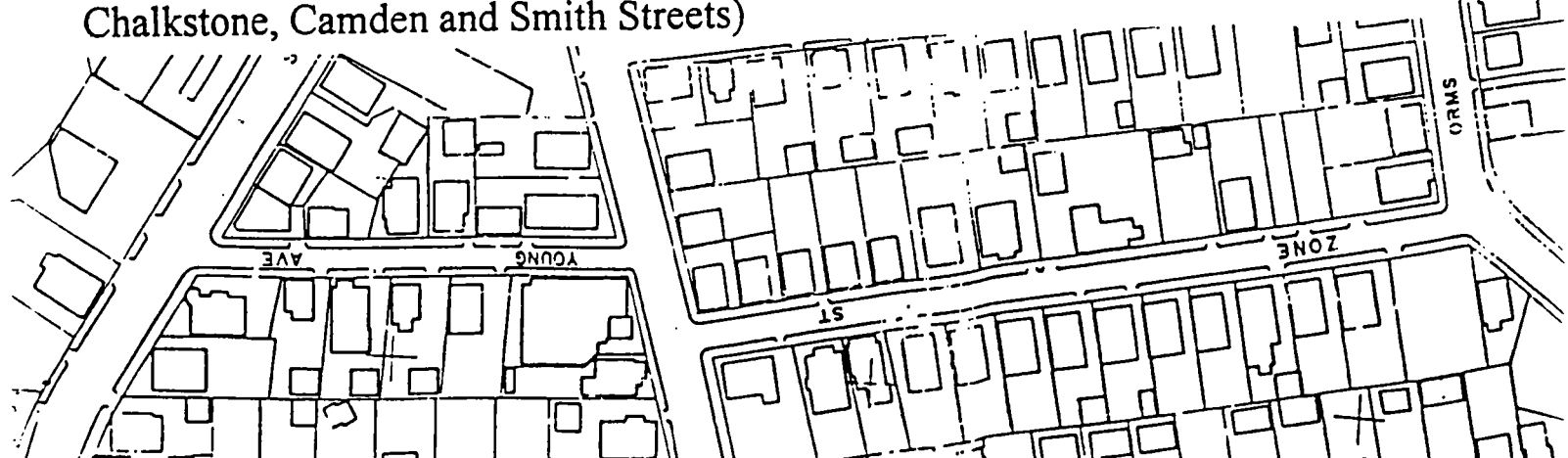


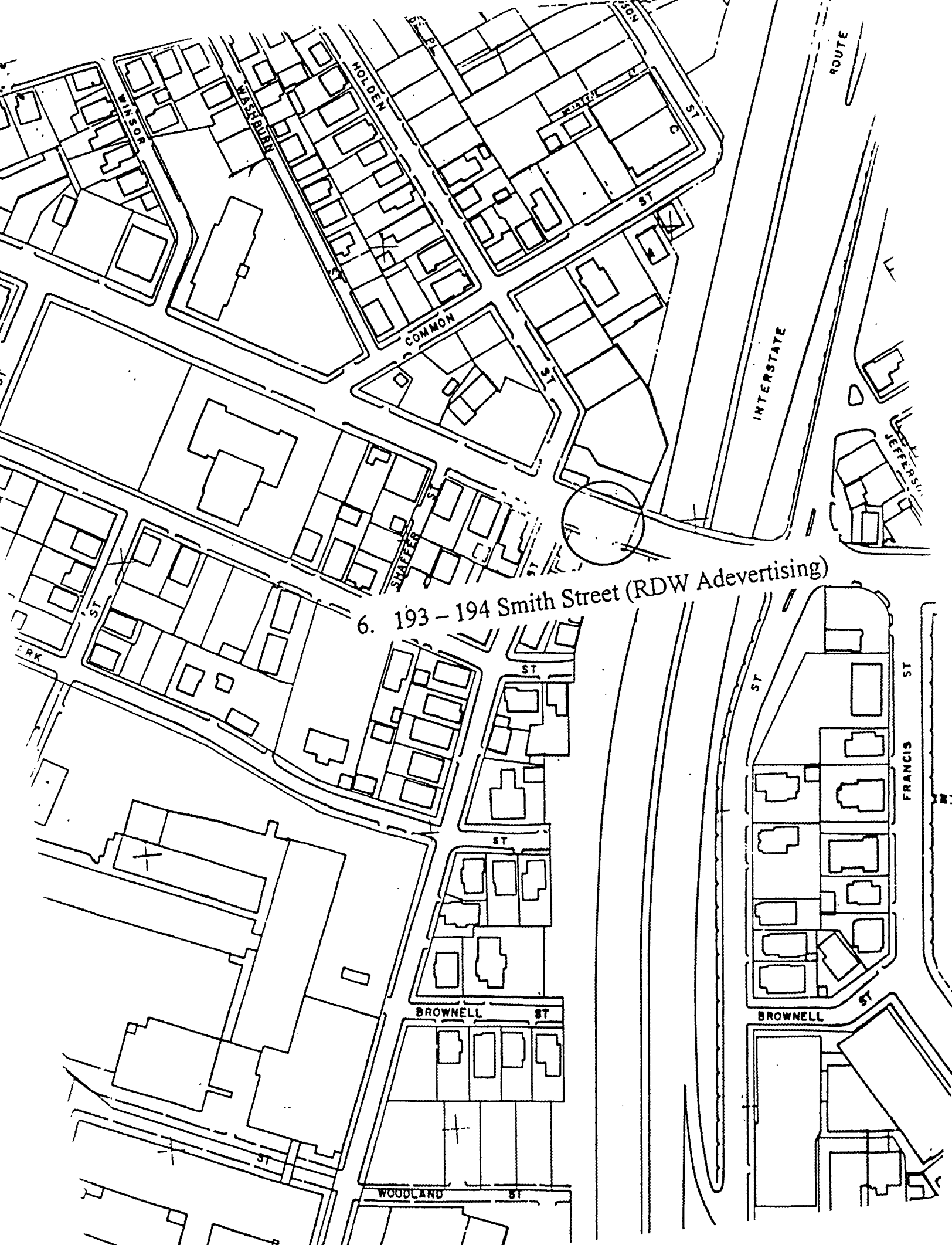
4. 691 Oakland George Coburn Memorial Square (Intersection of Raymond, Chalkstone and Oakland)

NATHANIEL GREENE
JR. HIGH SCHOOL



5. 434 Smith /417 Smith Street. John J. Murphy Memorial Square (Intersection of Chalkstone, Camden and Smith Streets)





6. 193 - 194 Smith Street (RDW Adevertising)

DEPARTMENT OF CITY CLERK

Michael R. Clement, City Clerk
Clerk of Committees

Jean M. Angelone
First Deputy



Barbara A. Poirier
Second Deputy

RESOLUTIONS AND ORDINANCES REQUESTED

Date: 1/10

Time: 12:00

Pg Hassett

A resolution granting approval to the Smith Hill Community Development Corporation to erect steel jacking devices in various locations along sidewalks on Smith Street, Douglas Avenue, Chalkstone Avenue, Valley Street, Raymond Street, Oakland Avenue & Orms Street to accomodate the Smith Hill Commercial Gateway Project.

*Dropped off
by Councilman
Hassett*

Taken By: _____