



441

CITY OF PROVIDENCE • RHODE ISLAND • Walter H. Reynolds • Mayor

## DEPARTMENT OF PUBLIC WORKS

Charles F. McElroy

Director

John E. Meade

Deputy Director

CITY HALL

May 21, 1953

To the Honorable Mayor  
and City Council

Gentlemen:

The following is a list of Highway Curbing  
Assessments, prepared by the Director of Public Works  
and certified to the City Council for approval:

Allston St. from Harold St. to Rill St.	\$793.38
Argol St. from southerly termination to north line of Nellie St.	3,184.29
Chatham St. from Ashton St. to Northup Ave.	3,503.05
Edgeworth Ave. from city line to Argol St.	2,306.04
Metcalf St. from Silver Spring St. to Grafton St.	2,127.11
Mink Road from Enfield Ave. to Academy Ave.	2,035.94
Royal Ave. from Gentian Ave. to Admiral St.	2,480.65
Swift St. from Job St. to 250 ft. westerly	1,040.77
Swift St. from portion already received to 35 ft. westerly	86.87
Swift St. from Silver Spring St. to Job St.	4,001.20
Touro St. from Branch Ave. to Lombardi St.	3,583.16
Winona St. from Gentian Ave. to Admiral St.	3,484.24
	<hr/>
	\$28,626.70

IN CITY COUNCIL

MAY 21 1953

APPROVED:

*Convent Vespa*  
Acting CLERK

Very truly yours,

*Charles F. McElroy*

Director of Public Works.

OFFICE OF THE DIRECTOR OF PUBLIC WORKS

Providence, R. I. MAY 21 1953

Cost of curbstones set on Allston St. from Harold St. to Rill St.

under resolution of the City Council, passed March 5, 1951, ascertained by the Director of Public Works of the City of Providence, and submitted to the City Council of said City, in compliance with Chapter 73, Section 30, of the General Laws of 1938, for approval.

Assessor's Plat	Number Lot	NAME	QUANTITY	AMOUNT		Date of Demand	Date of Payment
65	674	Mary & Joseph Pinga 75 Allston St.	JT 80.95ft.st.curb.2.25 182.14	182	14		
65	173	Maria L. Piccirilli widow Crispiniano 52 Harold St.	103.0 ft.st.curb.2.25 231.75	231	75		
65	175	Giuseppia Storti wife Antonio 78 Harold St.	64.85ft.st.curb.2.25 145.91	145	91		
65	174	Mary & Joseph Pinga 75 Allston St.	JT 73.70ft.st.curb.2.25 165.83	165	83		
65	858	Pasquale Pinga Est. 75 Allston St.	4-2ft.rad.cors. 6.50 26.00	26	00		
65	859	Genevieve Storti 209 Huntington Ave.	15.00ft.st.curb.2.25 33.75 2-Spencer cors. 4.00 8.00	41	75		
IN CITY COUNCIL MAY 21 1953 APPROVED: <i>Convent Vespa</i> acting CLERK				Total,		\$	793 38

OFFICE OF THE DIRECTOR OF PUBLIC WORKS

Providence, R. I. MAY 21 1953

Cost of curbstones set on Argol St. from southerly termination to north line of Nellie St. under resolution of the City Council, passed January 4, 1952, ascertained by the Director of Public Works of the City of Providence, and submitted to the City Council of said City, in compliance with Chapter 73, Section 30, of the General Laws of 1938, for approval.

Sheet #1

Assessor's Plat	Number Lot	NAME	QUANTITY	AMOUNT		Date of Demand	Date of Payment
77	273	Albert M.B. Marrocco & wf. Helen JT 194 Lynch St.	97.3 ft.st.curb.2.25 218.93 <del>25</del> 2ft.rad.cors. 6.50 13.00	231	93		
77	275	Luigi Ranieri & wf. Fannie JT 69 DePinedo St.	66.60ft.st.curb.2.25 149.85 2-2ft.rad.cors. 6.50 13.00	162	85		
77	314	Louis Prete & wf.Gena 90 Swift St.	56.95ft.st.curb.2.25 128.14 13.9ft.8'rad. " 2.60 36.14 2-2ft.rad.cors. 6.50 13.00	177	28		
77	349	Albert Capaldi & Christine Capaldi 75 Swift St.	10.7ft.8'rad.curb.2.60 27.82	27	82		
77	749	Frank Atella & wf. Ernestine 2 Batcheller Ave.	66.01ft.st.curb.2.25 148.52 14.6 ft.8'rad." 2.60 37.96 2-2ft.rad.cors. 6.50 13.00	199	48		
77	751	Rose Munio <del>41</del> <sup>44</sup> <del>Maricetta</del> <sup>St</sup> <del>184</del> Lodge St.	40.27ft.st.curb.2.25 90.61	169	74		
77	752	" " " "	35.17 " " " 2.25 79.13				
			75.44 " " " 2.25 169.74				
77	785	Bernardino Iannitti & wf. Carmela 95 Argol St.	34.85ft.st.curb.2.25 78.41	361	14		
77	350	" " " " " "	24.97 " " " 2.25 56.19				
			2-2ft.rad.cors. 6.50 13.00				
77	365	" " " " " "	73.53ft.st.curb.2.25 165.44				
			2-2ft.rad.cors. 6.50 13.00				
			13.5ft.8' rad." 2.60 35.10				
			133.35ft.st.curb.2.25 300.04				
			13.5 ft.8'rad." 2.60 35.10	150	70		
			4-2ft.rad.cors. 6.50 26.00				
77	454	Giovanni Coretti & wf. Pasqua R. JT 76 DePinedo St.	33.6 ft.st.curb.2.25 75.60 1-2ft.rad.cor. 6.50 6.50				
77	453	" " " " " "	27.6 ft.st.curb.2.25 62.10 1-2ft.rad.cor. 6.50 6.50	137	70		
			61.20ft.st.curb.2.25 137.70				
			2-2ft.rad.cors. 6.50 13.00	1480	94		
		carried forward	Total,	\$			

January 4, 1952

Sheet #2

Assessor's Plat	Number Lot	NAME	QUANTITY	AMOUNT	Date of Demand	Date of Payment
77	367	Amount brought forward, Carmin DeSimone & wf. Angelina 586 Charles St.	\$ 11.7ft.8'rad.curb.2.60	1480 94 30 42		
77	452	Judith & William V. Orlandi JT 707 Sandy Lane, Warwick, R.I.	38.90ft.st.curb.2.25	87 53		
77	451	Angelina Orlando wf. Giovanni B. 28 Argol St.	26.82ft.st.curb.2.25 2-2ft.rad.cors. 6.50	60.35 13.00	73 35	
77	450	Michele LaRocca $\frac{1}{2}$ in fee & $\frac{1}{2}$ for life 34 Argol St.	26.01ft.st.curb.2.25 2-2ft.rad.cors. 6.50	58.53 13.00		
77	449	" " " " " "	35.97ft.st.curb.2.25 10.9ft.8'rad. " 2.60 61.98ft.st.curb.2.25 10.9ft.8'rad. " 2.60 2-2ft.rad.cors. 6.50	80.93 28.34 139.46 28.34 13.00	180 80	
77	404	Michele Pirolli & Domenica Pirolli, JT 44 Argol St.	48.50ft.st.curb.2.25 14.3ft.8'rad. " 2.60	109.13 37.18	146 31	
77	655	Michele Pirolli & wf. Domenica JT 44 Argol St.	55.75ft.st.curb.2.25	125.44	125 44	
77	654	Teresa Imondi widow Francesco 54 Argol St.	40.07ft.st.curb.2.25	90.16		
77	653	" " " " " "	23.78 " " " 2.25 2-2ft.rad.cors. 6.50 63.85ft.st.curb.2.25 2-2ft.rad.cors. 6.50	53.50 13.00 143.66 13.00	156 66	
77	652	Lena Bucci 103 Yorkshire St.	35.06ft.st.curb.2.25	78.89		
77	651	" " " " " "	26.17 " " " 2.25 2-2ft.rad.cors. 6.50 61.23ft.st.curb.2.25 2-2ft.rad.cors. 6.50	58.88 13.00 137.77 13.00	150 77	
77	650	Giovanni Falloni & wf. Consiglia 318 Hawkins St.	34.87ft.st.curb.2.25 12.0ft.8'rad. " 2.60	78.46 31.20	109 66	
77	649	Alberico Coia & wf. Assunta 3 Job St.	40.01ft.st.curb.2.25 12.2ft.8'rad. " 2.60	90.02 31.72		
77	403	" " " " " "	29.77ft.st.curb.2.25 69.78ft.st.curb.2.25 12.2ft.8'rad. " 2.60	66.99 157.01 31.72	188 73	
		carried forward	Total,	\$ 2730 61		

January 4, 1952

Sheet #3

Assessor's Plat	Number Lot	NAME	QUANTITY	AMOUNT	Date of Demand	Date of Payment
77	583	Amount brought forward, Florice Coia & wf. Artemisia JT		\$ 2730 61		
77	584	189 1/2 Smith St. " " " " " "	35.25ft.st.curb.2.25 79.31 38.95 " " " 2.25 87.64 12.1ft.8'rad." 2.60 31.46 74.20ft.st.curb.2.25 166.95 12.1ft.8'rad." 2.60 31.46	198 41		
77	624	Botlomeo Rosello 110 Argol St.	34.10ft.st.curb.2.25 76.73 12.7ft.8'rad. " 2.60 33.02			
77	625	" " " " " "	28.02ft.st.curb.2.25 63.04 2-2ft.rad.cors. 6.50 13.00 62.12ft.st.curb.2.25 139.77 12.7ft.8'rad. " 2.60 33.02 2-2ft.rad.cors. 6.50 13.00	185 79		
77	626	Botlomeo Rosello 1/2 in fee 1/2 in life 110 Argol St.	30.88ft.st.curb.2.25 69.48	69 48		
<p>IN CITY COUNCIL MAY 21 1953</p> <p>APPROVED: <i>Vincent Vespa</i> CLERK</p>				<p>Total, \$ 3184 29</p>		

*[Signature]*  
Director of Public Works

OFFICE OF THE DIRECTOR OF PUBLIC WORKS

Providence, R. I. MAY 21 1953

Cost of curbstones set on Chatham St. from Ashton St. to Northup Ave.

under resolution of the City Council, passed January 4, 1952, ascertained by the Director of Public Works of the City of Providence, and submitted to the City Council of said City, in compliance with Chapter 73, Section 30, of the General Laws of 1938, for approval.

Sheet #1

Assessor's Plat	Number Lot	NAME	QUANTITY	AMOUNT	Date of Demand	Date of Payment
72	482	Rhode Island Concrete Pipe Co. 99 Needham St. Newton Upper Falls Mass.	204.06ft.st.curb.2.25 459.14 4-2ft.rad.cors. 6.50 26.00			
72	483	" " " " " "	144.64ft.st.curb.2.25 325.44 4-2ft.rad.cors. 6.50 26.00 348.70ft.st.curb.2.25 784.58 8-2ft.rad.cors. 6.50 52.00	836 58		
72	448	Amalia Ciccone 18 Job St.	80.89ft.st.curb.2.25 182.00			
72	447	" " " " "	40.00 " " " 2.25 90.00			
72	446	" " " " "	40.00 " " " 2.25 90.00 160.89 " " " 2.25 362.00	362 00		
72	444	Domenic Trapassi & wf. Bertha JT 97 Yorkshire St.	65.35ft.st.curb.2.25 147.04 14.1 ft.8'rad." 2.60 36.66 2-2ft.rad.cors. 6.50 13.00	196 70		
72	443	Marietta Iorfida for life 136 Chatham St.	18.35ft.st.curb.2.25 41.29 14.1 ft.8'rad." 2.60 36.66 1-2ft.rad.cor. 6.50 6.50 1-Spencer Cor. 4.00 4.00	88 45		
72	442	Domenico Iorfida & wf. Marietta for lives 136 Chatham St.	40.00ft.st.curb.2.25 90.00	90 00		
72	441	Joseph DeSanto 149 Hawkins St.	40.00ft.st.curb.2.25 90.00	90 00		
72	439	Guglielmo Gugli & wf. Ines E. JT 124 Chatham St.	63.0 ft.st.curb.2.25 141.75 2-2ft.rad.cors. 6.50 13.00	154 75		
72	436	Carmen DiSanto 57 Ashton St.	99.95ft.st.curb.2.25 224.89 2-2ft.rad.cors. 6.50 13.00	237 89		
carried forward			Total	\$ 2056 37		

January 4, 1952

Sheet #2

Assessor's Plat	Number Lot	NAME	QUANTITY	AMOUNT	Date of Demand	Date of Payment
72	498	Amount brought forward, R. I. Concrete Pipe Co. 99 Needham St. Newton Upper Falls Mass.	\$	2056 37		
		68.65ft.st.curb.2.25	154.46	154 46		
72	392	Domenico Trapasso 163 Chatham St.	50.94ft.st.curb.2.25	114.62		
72	393	" " " " " "	40.00ft.st.curb.2.25	90.00		
		90.94ft.st.curb.2.25	204.62	204 62		
72	394	Alfredo E. Iuliana 136 Chatham St.	40.00ft.st.curb.2.25	90.00	90 00	
72	395	Alfred E. Iuliana 136 Chatham St.	40.00ft.st.curb.2.25	90.00	90 00	
72	396	Michael Rossi $\frac{1}{2}$ & Dorothy V. Rossi $\frac{1}{2}$ 82 Flora St.	40.00ft.st.curb.2.25	90.00		
72	397	" " " " " "	39.87ft.st.curb.2.25	89.71		
		12.6 ft.8'rad." 2.60	32.76			
		79.87ft.st.curb.2.25	179.71			
		12.6 ft.8'rad." 2.60	32.76	212 47		
72	398	Rosina Carcieri 125 Chatham St.	35.23ft.st.curb.2.25	79.27		
		12.6 ft.8'rad." 2.60	32.76	112 03		
72	399	Rosina Carcieri 125 Chatham St.	40.00ft.st.curb.2.25	90.00	90 00	
72	400	Rosina Carcieri 125 Chatham St.	40.00ft.st.curb.2.25	90.00	90 00	
72	401	Louis Bruno & wf. Viola, JT 121 Chatham St.	25.77ft.st.curb.2.25	57.98		
		2-2ft.rad.cors. 6.50	13.00	70 98		
72	402	Giuseppe Buocanni & wf. Filomena JT 119 Chatham St.	21.83ft.st.curb.2.25	49.12		
		2-2ft.rad.cors. 6.50	13.00			
72	403	" " " " " "	40.00ft.st.curb.2.25	90.00		
		61.83ft.st.curb.2.25	139.12			
		2-2ft.rad.cors. 6.50	13.00	152 12		
72	404	Domenico Pate & wf. Giuseppina, JT 140 Silver Spring St.	40.00ft.st.curb.2.25	90.00		
72	405	" " " " " "	40.00ft.st.curb.2.25	90.00		
		80.00ft.st.curb.2.25	180.00	180 00		
IN CITY COUNCIL MAY 21 1953						
APPROVED:			Total,	\$	3503 05	

OFFICE OF THE DIRECTOR OF PUBLIC WORKS

Providence, R. I. MAY 21 1953

Cost of curbstones set on Edgeworth Ave. from city line to Argol St.

under resolution of the City Council, passed March 5, 1951, ascertained by the Director of Public Works of the City of Providence, and submitted to the City Council of said City, in compliance with Chapter 73, Section 30, of the General Laws of 1938, for approval.

Sheet #1

Assessor's Plat	Number Lot	NAME	QUANTITY	AMOUNT	Date of Demand	Date of Payment
77	525	Bruno Damiani & wf. Jennie I. JT 75 Filmore St. Pawtucket, R.I.	43.10ft.st.curb.2.25 96.98 15.6 ft.10'r. " 2.75 42.90	139 88		
77	524	Donald J. Harter & wf.Ella JT 156 Bath St.	45.00ft.st.curb.2.25 101.25	101 25		
77	523	Bruno Damiani & wf. Jennie I. JT 75 Filmore St. Pawtucket, R.I.	45.00ft.st.curb.2.25 101.25	101 25		
77	522	Marie C. Mello 39 Toledo Ave. Pawtucket, R.I.	31.00ft.st.curb.2.25 69.75 2-2ft.rad.cors. 6.50 13.00	82 75		
77	521	Bruno Damiani & wf. Jennie I. JT 75 Filmore St. Pawtucket, R.I.	29.00ft.st.curb.2.25 65.25 2-2ft.rad.cors. 6.50 13.00	78 25		
77	520	Izabel Souza widow Antonio 180 Obed Ave. No.Prov. R.I.	31.90ft.st.curb.2.25 71.78 2-2ft.rad.cors. 6.50 13.00	84 78		
77	519	Izabel Souza 180 Obed Ave. No.Prov. R.I.	45.00ft.st.curb.2.25 101.25	101 25		
77	401	Joseph E. Mello & wf. Georgianna JT 28 Edgeworth Ave.	14.30ft.st.curb.2.25 32.18 6.0ft.60'rad." 2.50 15.00 2-2ft.rad.cors. 6.50 13.00	60 18		
77	400	Michele Cerrone & wf. Flavia JT 35 Batcheller Ave.	190.90ft.st.curb.2.25 429.53 6-2ft.rad.cors. 6.50 39.00	468 53		
carried forward				\$ 1218 12		



Assessor's Plat	Number Lot	NAME	QUANTITY	AMOUNT	Date of Demand	Date of Payment
77	568	Amount brought forward, Bruno Damiani & wf. Jennie I. JT 75 Filmore St. Pawtucket, R.I.	\$ 43.30ft.st.curb.2.25 97.43 15.6 ft.10'rad" 2.75 42.90	1218 12 140 33		
77	569	Paul R. Brunner & wf. Irene JT 51 Edgeworth Ave.	31.00ft.st.curb.2.25 69.75 2-2ft.rad.cors. 6.50 13.00	82 75		
77	570	Alberico Corrao & wf. Louise JT 47 Edgeworth Ave.	29.40ft.st.curb.2.25 66.15 2-2ft.rad.cors. 6.50 13.00	79 15		
77	571	Jose F. D'Andrade & wf. Angelina D. JT 6 Power Rd. Pawtucket, R.I.	30.80ft.st.curb.2.25 69.30 2-2ft.rad.cors. 6.50 13.00			
77	572	" " " " " "	31.30ft.st.curb.2.25 70.43 2-2ft.rad.cors. 6.50 13.00 62.10ft.st.curb.2.25 139.73 4-2ft.rad.cors. 6.50 26.00	165 73		
77	573	Joseph Germano 27 Smithfield Ave. Pawtucket, R.I.	39.70ft.st.curb.2.25 89.33	89 33		
77	574	Luiz Botelho & wf. Maria 28 Seneca Ave. Pawtucket, R.I.	40.00ft.st.curb.2.25 90.00	90 00		
77	575	Joseph Mathews & wf. Bernardina B. 31 Edgeworth Ave.	45.68ft.st.curb.2.25 102.78 15.6ft.60'rad." 2.50 39.00 5.9ft.60' " " 2.50 14.75 2-2ft.rad.cors. 6.50 13.00	169 53		
77	576	Mariangiola Matteodo 11 Edgeworth Ave.	29.92ft.st.curb.2.25 67.32 2-2ft.rad.cors. 6.50 13.00			
77	577	" " " " " "	36.38ft.st.curb.2.25 81.86 66.30ft.st.curb.2.25 149.18 2-2ft.rad.cors. 6.50 13.00	162 18		
77	578	Jose F. Andrade 6 Power Rd. Pawtucket, R.I.	45.52ft.st.curb.2.25 102.42 1-2ft.rad.cor. 6.50 6.50	108 92		
IN CITY COUNCIL MAY 21 1953						
APPROVED: <i>Vincent Veglia</i> CLERK						
Total,				\$ 2306 04		

OFFICE OF THE DIRECTOR OF PUBLIC WORKS

Providence, R. I. MAY 21 1953

Cost of curbstones set on Metcalf St. from Silver Spring St. to Grafton St.  
under resolution of the City Council,  
passed January 20, 1950, ascertained by the Director of Public Works of the City of Providence, and submitted to the City Council of said City, in compliance with Chapter 73, Section 30, of the General Laws of 1938, for approval.

Sheet #1

Assessor's Plat	Number Lot	NAME	QUANTITY	AMOUNT	Date of Demand	Date of Payment
72	309	Matt's Motor Sales Inc. 232 Silver Spring St.	40.29ft.st.curb.2.25 90.65			
72	292	" " " " " "	40.29ft.st.curb.2.25 90.65			
72	307	" " " " " "	40.01ft.st.curb.2.25 90.03			
			210.59ft.st.curb.2.25 271.33	271 33		
72	306	Joseph Mattera 232 Silver Spring St.	27.62ft.st.curb.2.25 62.15			
			1-2ft.rad.cor. 6.50 6.50			
72	304	" " " " " "	59.60ft.st.curb.2.25 134.10			
			3-2ft.rad.cors. 6.50 19.50			
72	303	" " " " " "	34.9 ft.st.curb.2.25 78.52			
			122.12ft.st.curb.2.25 274.77			
			4-2ft.rad.cors. 6.50 26.00	300 77		
72	301	Capaldi Bros.Const.Co. 278 Silver Spring St.	71.27ft.st.curb.2.25 160.36			
72	510	" " " " " "	168.73ft.st.curb.2.25 379.64			
			2-2ft.rad.cors. 6.50 13.00			
			240.00ft.st.curb.2.25 540.00			
			2-2ft.rad.cors. 6.50 13.00	553 00		
72	341	Gabriele Bavaro wf. Anna, JT 116 Metcalf St.	40.29ft.st.curb.2.25 90.65			
			12.4 ft.8'rad." 2.60 32.24	122 89		
72	342	Alfonso Carosi 1/4 & wf. Maria 3/4 120 Metcalf St.	26.49ft.st.curb.2.25 59.60			
			2-2ft.rad.cors. 6.50 13.00	72 60		
72	343	Edmund Carosi & Viola Carosi JT 122 Metcalf St.	27.70ft.st.curb.2.25 62.33			
			2-2ft.rad.cors. 6.50 13.00	75 33		
72	344	Anthony D. Prete 132 Metcalf St.	15.82ft.st.curb.2.25 35.60			
			2-2ft.rad.cors. 6.50 13.00			
72	345	" " " " "	39.90ft.st.curb.2.25 89.77			
			55.72ft.st.curb.2.25 125.37			
			2-2ft.rad.cors. 6.50 13.00	138 37		
72	346	Angelo DelGrande & wf. Maria JT 136 Metcalf St.	26.90ft.st.curb.2.25 60.53			
			2-2ft.rad.cors. 6.50 13.00	73 53		
		carried forward		\$ 1607 82		

January 20,1950

Sheet #2

Assessor's Plat	Number Lot	NAME	QUANTITY	AMOUNT	Date of Demand	Date of Payment
72	347	Amount brought forward, Charles J. Duquette & wf. Marieanna JT 140 Metcalf St.	\$ 21.70ft.st.curb.2.25 48.83 2-2ft.rad.cors. 6.50 13.00	1607 82 61 83		
72	348	Palama Izzi 146 Metcalf St.	42.47ft.st.curb.2.25 95.56 2-2ft.rad.cors. 6.50 13.00	108 56		
72	497	Julia Prete 132 Metcalf St.	42.25ft.st.curb.2.25 95.06 2-2ft.rad.cors. 6.50 13.00	108 06		
72	496	Carmino,Albert,Rocco & Ernest Forte JT 630 Charles St.	40.02ft.st.curb.2.25 90.05	90 05		
72	485	Julia Prete 132 Metcalf St.	55.46ft.st.curb.2.25 124.79 4-2ft.rad.cors. 6.50 26.00	150 79		
Total,				\$ 2127 11		

IN CITY COUNCIL  
MAY 21 1953

APPROVED:

*Vincent Vespa*  
Acting Clerk

OFFICE OF THE DIRECTOR OF PUBLIC WORKS

Providence, R. I. MAY 21 1953

Cost of curbstones set on Mink Road from Enfield Ave. to Academy Ave.

under resolution of the City Council, passed April 18, 1952, ascertained by the Director of Public Works of the City of Providence, and submitted to the City Council of said City, in compliance with Chapter 73, Section 30, of the General Laws of 1938, for approval.

Sheet #1

Assessor's Plat	Number Lot	NAME	QUANTITY	AMOUNT	Date of Demand	Date of Payment
85	456	Francesco A. & Joseph DiMeglio JT 121 Enfield Ave.	31.0 ft.st.curb.2.25 182.25 19.8 ft.10'rad" 2.75 54.45 2.52ft.140' " " 2.50 6.30 4-2ft.rad.cors. 6.50 26.00	269 00		
85	565	Arcangelo Pescosolido & wf. Mary 108 Mink Rd.	6.95ft.st.curb.2.25 15.64 25.48ft.140'rad"2.50 63.70 2-2ft.rad.cors.6.50 13.00	92 34		
85	564	James G. Taglione 250 Whitford Ave.	32.75ft.st.curb.2.25 73.69 2-2ft.rad.cors. 6.50 13.00	86 69		
85	562	Veterans Building Co.Inc. 250 Whitford Ave.	33.0 ft.st.curb.2.25 74.25 2-2ft.rad.cors. 6.50 13.00	87 25		
85	561	John Ferrara 92 Mink Rd.	32.80ft.st.curb.2.25 73.80 2-2ft.rad.cors. 6.50 13.00	86 80		
85	560	George H. Burlingham & wf. Martha JT 88 Mink Rd.	32.0 ft.st.curb.2.25 72.00 2-2ft.rad.cors. 6.50 13.00	85 00		
85	559	Pasquale Caparco & wf. Carolina JT 794 Academy Ave.	40.0 ft.st.curb.2.25 90.00			
85	558	" " " " " " 94.19ft.st.curb.2.25 211.93 134.19ft.st.curb.2.25 301.93	301 93			
85	463	Elena Rossi 131 Enfield Ave.	117.5 ft.st.curb.2.25 264.38 11.5 ft10'rad." 2.75 31.63 2-2ft.rad.cors. 6.50 13.00	309 01		
85	515	Peter Miga & wf. Regine JT 107 Mink Rd.	5.95ft.st.curb.2.25 13.39 29.35ft.110'r." 2.50 73.39 2-2ft.rad.cors. 6.50 13.00	99 78		
85	516	Domenic Precopio & wf. Antonetta JT 99 Mink Rd.	34.66ft.st.curb.2.25 77.99 2-2ft.rad.cors. 6.50 13.00	90 99		
		carried forward	\$ 1508 79			

April 18,1952

Sheet #2

Assessor's Plat	Number Lot	NAME	QUANTITY	AMOUNT	Date of Demand	Date of Payment
85	518	Amount brought forward, William J. Henderson & wf. Ellen F. JT 95 Mink Rd.	\$ 31.94ft.st.curb.2.25 71.87 2-2ft.rad.cors. 6.50 13.00	1508 79 84 87		
85	519	Assunta C. Petrozella 91 Mink Rd.	34.0 ft.st.curb.2.25 76.50 2-2ft.rad.cors. 6.50 13.00	89 50		
85	520	Milo A. Fera & wf. Jacqueline, JT 87 Mink Rd.	34.86ft.st.curb.2.25 78.44 2-2ft.rad.cors. 6.50 13.00	91 44		
85	521	Anthony P. Cannao Jr. & wf. Anna JT 85 Mink Rd.	43.90ft.st.curb.2.25 98.78 2-2ft.rad.cors. 6.50 13.00	111 78		
85	523	Francesco Marchetti & wf. Maria R. JT 794 Academy Ave.	46.50ft.st.curb.2.25 104.63 2-2ft.rad.cors. 6.50 13.00	117 63		
85	524	Domenic DiChiro & wf. Laura JT 31 Eutaw St.	14.19ft.st.curb.2.25 31.93	31 93		
<div>IN CITY COUNCIL</div> <div>MAY 21 1953</div> <div>APPROVED:</div> <div>Vincent Vespa</div> <div>Acting CLERK</div>				<div>Total,</div> <div>\$</div> <div>2035 94</div>		

OFFICE OF THE DIRECTOR OF PUBLIC WORKS

MAY 21 1953

Providence, R. I.

Cost of curbstones set on Royal Ave. from Gentian Ave. to Admiral St.

under resolution of the City Council, passed January 4, 1952, ascertained by the Director of Public Works of the City of Providence, and submitted to the City Council of said City, in compliance with Chapter 73, Section 30, of the General Laws of 1938, for approval.

Sheet #

Assessor's Plat	Number Lot	NAME	QUANTITY	AMOUNT		Date of Demand	Date of Payment
124	334	Fritz J. Traugott & wf. Lucia JT 425 Broadway	8.95ft.st.curb.2.25 20.14	20	14		
124	332	Clearview Realty Corp. 272 Atwells Ave.	55.10ft.st.curb.2.25 123.98	123	98		
124	330	Emilio Guarino & & Teresa Guarino JT 85 Gesler St.	39.20ft.st.curb.2.25 88.20 2-2ft.rad.cors. 6.50 13.00	101	20		
124	327	Dante Sassi & wf. Elvira JT 11 Roosevelt St. No.Prov. R.I.	55.10ft.st.curb.2.25 123.98	123	98		
124	324	Aniello DiMeglio 111 Enfield Ave.	55.02ft.st.curb.2.25 123.80	123	80		
124	321	Louis Chiaverini & wf. Eileen JT 26 Wisdom Ave.	44.23ft.st.curb.2.25 99.52 1-2ft.rad.cor. 6.50 6.50	106	02		
124	318	Michael J. Oliva & wf. Elizabeth JT 256 Ohio Ave.	44.20ft.st.curb.2.25 99.45 1-2ft.rad.cor. 6.50 6.50	105	95		
124	315	Frank Oliva & wf. Lucy JT 34 Royal Ave.	44.83ft.st.curb.2.25 100.87 2-2ft.rad.cors. 6.50 13.00	113	87		
124	312	Pasquale Capozza & wf. Virginia JT 1264 Westminster St.	45.92ft.st.curb.2.25 103.32 2-2ft.rad.cors. 6.50 13.00	116	32		
124	311	Rose Ehrlich widow Charles J. 158 Adelaide Ave.	20.00ft.st.curb.2.25 45.00				
124	310	" " " " " "	20.00 " " " 2.25 45.00 40.00 " " " 2.25 90.00	90	00		
124	307	Maria L.S.Piacitelli 476 West Exchange St.	50.95ft.st.curb.2.25 114.64 2-2ft.rad.cors. 6.50 13.00	127	64		
		carried forward	Total	\$	1152 90		

January 4, 1952

Sheet #2

Assessor's Plat	Number Lot	NAME	QUANTITY	AMOUNT	Date of Demand	Date of Payment
		Amount brought forward,	\$	1152 90		
124	305	Vincent G. Pantalone & wf. Antonette JT 65 Modena Ave.	73.30ft.st.curb.2.25 164.93	164 93		
124	335	John Rattenni & wf. Ella C. JT 123 Ardmore Ave.	68.37ft.st.curb.2.25 153.83 2-2ft.rad.cors. 6.50 13.00	166 83		
124	337	Louis V. Jackvony Jr. & wf. Ada M. JT 49 Royal Ave.	70.74ft.st.curb.2.25 159.17 2-2ft.rad.cors. 6.50 13.00	172 17		
124	342	Francis Chiaverini & wf. Clorinda JT 21 Lotus Place	30.01ft.st.curb.2.25 67.52	67 52		
124	343	Thomas S. Natale & wf. Leonita J. 37 Royal Ave.	46.48ft.st.curb.2.25 104.58 2-2ft.rad.cors. 6.50 13.00	117 58		
124	346	William Chiaverini & wf. Victoria M. JT Peach Hill Ave.				
		No. Prov. R.I.	19.55ft.st.curb.2.25 43.99			
124	347	" " " " " "	20.00 " " " 2.25 45.00			
124	348	" " " " " "	20.01 " " " 2.25 45.02 59.56 " " " 2.25 134.01	134 01		
124	349	Arthur Campopiano & wf. Sylvia JT 513 Charles St.	20.00ft.st.curb.2.25 45.00			
124	350	" " " " " "	20.00 " " " 2.25 45.00			
124	351	" " " " " "	20.01 " " " 2.25 45.02 60.01 " " " 2.25 135.02	135 02		
124	352	Frank & William Chiaverine, Arthur Campopiano, William P. Connor & Louis V. Jackvony Jr. 21 Lotus Place	20.00ft.st.curb.2.25 45.00			
124	353	" " " " " "	20.00 " " " 2.25 45.00			
124	354	" " " " " "	20.01 " " " 2.25 45.02 60.01 " " " 2.25 135.02	135 02		
124	356	Mario Vigliani & wf. Ida JT 338 River Ave.	98.52ft.st.curb.2.25 221.67 2-2ft.rad.cors. 6.50 13.00	234 67		
IN CITY COUNCIL MAY 21 1953						
APPROVED: <i>Vincent Vespa</i> acting CLERK						
Total,				\$ 2480 65		

OFFICE OF THE DIRECTOR OF PUBLIC WORKS

Providence, R. I. MAY 21 1953

Cost of curbstones set on Swift St. from Job St. to 250 ft. westerly under resolution of the City Council, passed March 7, 1952, ascertained by the Director of Public Works of the City of Providence, and submitted to the City Council of said City, in compliance with Chapter 73, Section 30, of the General Laws of 1938, for approval.

Assessor's Plat	Number Lot	NAME	QUANTITY	AMOUNT	Date of Demand	Date of Payment
77	505	Giacchino Zinno 27 Job St.	77.82ft.st.curb.2.25 175.10	175 10		
77	507	Thomas Callei & wf. Carmella JT 144 Swift St.	63.50ft.st.curb.2.25 142.88 2-2ft.rad.cors. 6.50 13.00			
77	509	" " " " " "	24.15ft.st.curb.2.25 54.33 2-2ft.rad.cors. 6.50 13.00 87.65ft.st.curb.2.25 197.21 4-2ft.rad.cors. 6.50 26.00	223 21		
77	510	Clement Leone & wf. Julia JT 156 Swift St.	61.10ft.st.curb.2.25 137.48 2-2ft.rad.cors. 6.50 13.00	150 48		
77	677	Zaccarino Leone & wf. Geneva				
77	678	33 Opper St. " " " " " "	37.51ft.st.curb.2.25 84.40 40.85ft.st.curb.2.25 91.91 78.36ft.st.curb.2.25 176.31	176 31		
77	679	Michele Cucca & wf. Maria C.				
77	680	143 Swift St. " " " " " "	40.85ft.st.curb.2.25 91.91 24.29ft.st.curb.2.25 54.66 2-2ft.rad.cors. 6.50 13.00 65.14ft.st.curb.2.25 146.57 2-2ft.rad.cors. 6.50 13.00	159 57		
77	681	Antonetta Cardarelli 155 Swift St.	24.31ft.st.curb.2.25 54.70 2-2ft.rad.cors. 6.50 13.00	67 70		
77	682	John Cardarelli & wf. Helena, JT 147 Swift St.	39.29ft.st.curb.2.25 88.40	88 40		
IN CITY COUNCIL MAY 21 1953 APPROVED: Vincent Vespa Acting Clerk			Total,	\$ 1,040 77		



OFFICE OF THE DIRECTOR OF PUBLIC WORKS

Providence, R. I. MAY 21 1953

Cost of curbstones set on Swift St. from portion already received to 35 ft. westerly under resolution of the City Council, passed September 5, 1952, ascertained by the Director of Public Works of the City of Providence, and submitted to the City Council of said City, in compliance with Chapter 73, Section 30, of the General Laws of 1938, for approval.

Assessor's Plat	Number Lot	NAME	QUANTITY	AMOUNT	Date of Demand	Date of Payment
77	683	John Cardarelli & wf. Helena JT 147 Swift St.	23.10ft.st.curb.2.25 51.98 2-2ft.rad.cors. 6.50 13.00	64 98		
77	512	Clement Leone & wf. Julia JT 156 Swift St.	9.73ft.st.curb.2.25 21.89	21 89		
IN CITY COUNCIL MAY 21 1953 APPROVED: <i>Vincent Vespa</i> acting CLERK						
Total,				\$ 86 87		

# OFFICE OF THE DIRECTOR OF PUBLIC WORKS

Providence, R. I. MAY 21 1953

Cost of curbstones set on Swift St. from Silver Spring St. to Job St.

under resolution of the City Council, passed January 4, 1952, ascertained by the Director of Public Works of the City of Providence, and submitted to the City Council of said City, in compliance with Chapter 73, Section 30, of the General Laws of 1938, for approval.

Sheet #1

Assessor's Plat	Number Lot	NAME	QUANTITY	AMOUNT	Date of Demand	Date of Payment
77	498	Domenico Ciolli Est. & Michelina Ciolli 106 Swift St.	22.58ft.st.curb.2.25 50.81 2-2ft.rad.cors. 6.50 13.00			
77	499	" " " " " "	32.22ft.st.curb.2.25 72.50 1-2ft.rad.cor. 6.50 6.50			
77	500	" " " " " "	31.38ft.st.curb.2.25 70.60 1-2ft.rad.cor. 6.50 6.50 86.18ft.st.curb.2.25 193.91 4-2ft.rad.cors. 6.50 26.00	219 91		
77	501	Crescenzo DeSimone & wf. Anna JT 118 Swift St.	24.53ft.st.curb.2.25 55.19 2-2ft.rad.cors. 6.50 13.00			
77	502	" " " " " "	66.41ft.st.curb.2.25 149.43 90.94ft.st.curb.2.25 204.62 2-2ft.rad.cors. 6.50 13.00	217 62		
77	504	Beatrice & Vincent Cucca JT 43 Job St.	66.98ft.st.curb.2.25 150.71 2-2ft.rad.cors. 6.50 13.00	163 71		
77	317	Albert & Christine Capaldi JT 75 Swift St.	20.30ft.st.curb.2.25 45.68	45 68		
77	318	John C. Pontarelli & wf. Elanor J JT 587 Charles St.	35.80ft.st.curb.2.25 80.55 2-2ft.rad.cors. 6.50 13.00	93 55		
77	319	Michele Cerrone & wf. Flavia B. 35 Batcheller Ave.	34.00ft.st.curb.2.25 76.50 2-2ft.rad.cors. 6.50 13.00	89 50		
77	320	Michele Cerrone & wf. Flavia 35 Batcheller Ave.	28.00ft.st.curb.2.25 63.00 2-2ft.rad.cors. 6.50 13.00			
77	321	" " " " " "	33.00ft.st.curb.2.25 74.25 2-2ft.rad.cors. 6.50 13.00 61.00ft.st.curb.2.25 137.25 4-2ft.rad.cors. 6.50 26.00	163 25		
77	322	Maria Verrecchia widow Antonio 41 Swift St.	34.70ft.st.curb.2.25 78.08 2-2ft.rad.cors. 6.50 13.00	91 08		
		carried forward	<del>forward</del> \$	1084 30		

January 4, 1952

Sheet #2

Assessor's Plat	Number Lot	NAME	QUANTITY	AMOUNT	Date of Demand	Date of Payment
77	324	Amount brought forward, Angelo Capaldi & wf. Christina, Est. 64 Ledge St.	\$ 34.2 ft.st.curb.2.25 76.95 2-2ft.rad.cors. 6.50 13.00	1084 30 89 95		
77	325	Ernesto Gabriele $\frac{1}{2}$ in fee $\frac{1}{2}$ for life 27 Swift St.	29.9 ft.st.curb.2.25 67.28 2-2ft.rad.cors. 6.50 13.00	80 28		
77	326	Angelina Gabriele widow Ludovico 203 Ledge St.	50.00ft.st.curb.2.25 112.50 1-2ft.rad.cors. 6.50 6.50	119 00		
77	327	Marie A. Rossi widow Luigi 49 Terrace Ave.	50.00ft.st.curb.2.25 112.50			
77	328	" " " " " "	50.00ft.st.curb.2.25 112.50 100.00ft.st.curb.2.25 225.00	225 00		
77	329	Dominick D'Agostino 310 Hawkins St.	25.6 ft.st.curb.2.25 57.60 2-2ft.rad.cors. 6.50 13.00	70 60		
77	330	Domenic D'Agostino 52 Luna St.	21.0 ft.st.curb.2.25 47.25 2-2ft.rad.cors. 6.50 13.00	60 25		
77	404	Michele Pirolli & Domenica Pirolli JT 44 Argol St.	87.30ft.st.curb.2.25 196.43 1-2ft.rad.cor. 6.50 6.50	202 93		
77	448	Michele Pirolli & wf. Domenica JT 44 Argol St.	81.79ft.st.curb.2.25 184.03 3-2ft.rad.cors. 6.50 19.50	203 53		
77	102	Ernesto Feuti 117 Swift St.	64.61ft.st.curb.2.25 145.37 2-2ft.rad.cors. 6.50 13.00	158 37		
77	668	Thomas C. Ricci & wf. Mary JT 90 Job St.	59.00ft.st.curb.2.25 132.75 2-2ft.rad.cors. 6.50 13.00	145 75		
77	323	Alfred Verrecchia & wf. Mollie JT 41 Swift St.	34.00ft.st.curb.2.25 76.50 2-2ft.rad.cors. 6.50 13.00	89 50		
77	314	Louis Prete & wf. Gena, 90 Swift St.	56.0 ft.st.curb.2.25 126.00			
77	313	" " " " " "	18.5 ft.st.curb.2.25 41.63 4-2ft.rad.cors. 6.50 26.00 74.50ft.st.curb.2.25 167.63 4-2ft.rad.cors. 6.50 26.00	193 63		
		carried forward	Total, \$	2723 09		

January 4, 1952

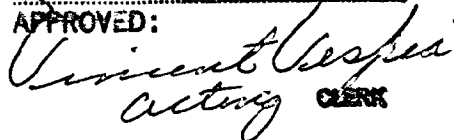
Sheet #3

Assessor's Plat	Number Lot	NAME	QUANTITY	AMOUNT	Date of Demand	Date of Payment
77	312	Amount brought forward, Nicola Lubrano & wf. Maria G. JT 76 Swift St.	\$	2723 09		
77	311	" " " " " "	34.1 ft.st.curb.2.25 76.73 2-2ft.rad.cors. 6.50 13.00 33.8 ft.st.curb.2.25 76.05 2-2ft.rad.cors. 6.50 13.00			
77	310	" " " " " "	30.1 ft.st.curb.2.25 67.72 2-2ft.rad.cors. 6.50 13.00 98.0 ft.st.curb.2.25 220.50 6-2ft.rad.cors. 6.50 39.00	259 50		
77	309	Domenico Coia & wf. Camilla JT 66 Swift St.	32.4 ft.st.curb.2.25 72.90 2-2ft.rad.cors. 6.50 13.00			
77	308	" " " " " "	33.9 ft.st.curb.2.25 76.28 2-2ft.rad.cors. 6.50 13.00 66.30ft.st.curb.2.25 149.18 4-2ft.rad.cors. 6.50 26.00	175 18		
77	307	Pasquale Ditri & wf. Mary JT 157 Ledge St.	26.1 ft.st.curb.2.25 58.73 2-2ft.rad.cors. 6.50 13.00			
77	306	" " " " " "	50.10ft.st.curb.2.25 112.72 76.20ft.st.curb.2.25 171.45 2-2ft.rad.cors. 6.50 13.00	184 45		
77	305	Alfonso Adalio & widow Carmina Estates c/o Helen Santille 30 Veto St.	45.20ft.st.curb.2.25 101.70 1-2ft.rad.cor. 6.50 6.50	108 20		
77	304	Liberato Rapone & Domenica Rapone JT 138 Ledge St.	34.2 ft.st.curb.2.25 76.95 2-2ft.rad.cors. 6.50 13.00	89 95		
77	303	Silvio Paesano & wf. Jeanne M. JT 936 Mineral Spring Av. North Prov. R.I.	33.2 ft.st.curb.2.25 74.70 2-2ft.rad.cors. 6.50 13.00	87 70		
77	286	Alfonso Scatto & wf. Anna JT 11 DePinedo St.	34.0 ft.st.curb.2.25 76.50 2-2ft.rad.cors. 6.50 13.00	89 50		
77	301	Francesco Fiori & wf. Antonetta 50 Ashton St.	50.0 ft.st.curb.2.25 112.50	112 50		
77	300.	Peter O. Corrente 430 Silver Spring St.	21.0 ft.st.curb.2.25 47.25 2-2ft.rad.cors. 6.50 13.00	60 25		
77	449	Michele LaRocco $\frac{1}{2}$ in fee & $\frac{1}{8}$ for life 34 Argol St.	43.50ft.st.curb.2.25 97.88 2-2ft.rad.cors. 6.50 13.00	110 88		
Total,			\$	4001 20		

IN CITY COUNCIL

MAY 21 1953

APPROVED:


  
 Vincent Vespa  
 Acting CLERK

Director of Public Works

OFFICE OF THE DIRECTOR OF PUBLIC WORKS

Providence, R. I. MAY 21 1953

Cost of curbstones set on Touro St. from Branch Ave. to Lombardi St.

under resolution of the City Council, passed March 7, 1952, ascertained by the Director of Public Works of the City of Providence, and submitted to the City Council of said City, in compliance with Chapter 73, Section 30, of the General Laws of 1938, for approval.

Sheet #1

Assessor's Plat	Number Lot	NAME	QUANTITY	AMOUNT	Date of Demand	Date of Payment
71	341	Emily Halstead 9 Touro St.	36.40ft.st.curb.2.25 81.90 1-2ft.rad.cor. 6.50 6.50			
71	340	" " " " "	28.33ft.st.curb.2.25 63.74 1-2ft.rad.cor. 6.50 6.50			
71	339	" " " " "	24.87ft.st.curb.2.25 55.96 2-2ft.rad.cors. 6.50 13.00 89.60ft.st.curb.2.25 201.60 4-2ft.rad.cors. 6.50 26.00	227 60		
71	338	Frank D. McKendall 31 Denison St.	13.13ft.st.curb.2.25 29.54 2-2ft.rad.cors. 6.50 13.00	42 54		
71	337	Adelina Triangolo widow Andrea $\frac{1}{2}$ for life $\frac{1}{2}$ in fee 19 Touro St.	27.67ft.st.curb.2.25 62.26 2-2ft.rad.cors. 6.50 13.00	75 26		
71	336	Frank D. McKendall 31 Denison St.	36.60ft.st.curb.2.25 82.35 1-2ft.rad.cor. 6.50 6.50			
71	461	" " " " " "	51.93ft.st.curb.2.25 116.84 1-2ft.rad.cor. 6.50 6.50			
71	460	" " " " " "	85.17ft.st.curb.2.25 191.64 4-2ft.rad.cors. 6.50 26.00 173.70ft.st.curb.2.25 390.83 6-2ft.rad.cors. 6.50 39.00	429 83		
71	459	Joseph Ricciardi & wife Concetta C. 45 Touro St.	57.40ft.st.curb.2.25 129.15 2-2ft.rad.cors. 6.50 13.00	142 15		
71	550	Rocco, Adelina & Antonetta Barone JT 18 Loreto St.	75.80ft.st.curb.2.25 170.55 1-2ft.rad.cor. 6.50 6.50	177 05		
71	346	William T. Malloy & wf. Bertha A. JT $\frac{1}{2}$ Rocco Croce & wf. Doris K. JT $\frac{1}{2}$ 12 Touro St.	23.26ft.st.curb.2.25 52.34 2-2ft.rad.cors. 6.50 13.00	65 34		
		carried forward	Touro St.	\$ 1159 77		

March 7, 1952

Sheet #2

Assessor's Plat	Number Lot	NAME	QUANTITY	AMOUNT	Date of Demand	Date of Payment
71	347	Amount brought forward, Carmine Ricci $\frac{1}{2}$ in fee $\frac{1}{2}$ for life 16 Touro St.	\$ 26.90ft.st.curb.2.25 60.53 2-2ft.rad.cors. 6.50 <u>13.00</u>	1159 77 73 53		
71	348	Richard DeMoia & wf. Adelina JT 24 Touro St.	27.64ft.st.curb.2.25 62.19 1-2ft.rad.cor. 6.50 6.50 1-Spencer Cor. 4.00 <u>4.00</u>	72 69		
71	349	Sebastino Santoro 128 Commodore St.	40.00ft.st.curb.2.25 90.00	90 00		
71	363	Andrew Coletti & Rose A. Capaldi JT 124 Commodore St.	15.30ft.st.curb.2.25 34.43 2-2ft.rad.cors. 6.50 <u>13.00</u>	47 43		
71	351	Alfred Conca & wf. Mary JT 32 Touro St.	22.46ft.st.curb.2.25 50.54 1-2ft.rad.cor. 6.50 <u>6.50</u>	57 04		
71	352	Pasquale Ursillo & wf. Teresina JT 32 Touro St.	36.74ft.st.curb.2.25 82.67 1-2ft.rad.cor. 6.50 6.50			
71	353	" " " " " "	40.00ft.st.curb.2.25 90.00 <del>76.74ft.st.curb.2.25 172.67</del> 1-2ft.rad.cor. 6.50 <u>6.50</u>	179 17		
71	354	Luigi Pisano & wf. Angelina 38 Touro St.	20.96ft.st.curb.2.25 47.16 1-2ft.rad.cor. 6.50 6.50			
71	355	" " " " " "	37.44ft.st.curb.2.25 84.24 1-2ft.rad.cor. 6.50 6.50 <del>58.40ft.st.curb.2.25 131.40</del> 2-2ft.rad.cors. 6.50 <u>13.00</u>	144 40		
71	356	Luigi Conte Estate 102 Commodore St.	33.96ft.st.curb.2.25 76.41 1-2ft.rad.cor. 6.50 <u>6.50</u>	82 91		
71	552	Clotilda Marsocci 56 Touro St.	84.60ft.st.curb.2.25 190.35 3-2ft.rad.cors. 6.50 <u>19.50</u>	209 85		
71	532	Peter Giovine & wf. Angelina JT 19 Loreto St.	73.96ft.st.curb.2.25 166.41 2-2ft.rad.cors. 6.50 <u>13.00</u>	179 41		
71	523	Maria Anzalone 67 Touro St.	40.02ft.st.curb.2.25 90.05	90 05		
71	522	Angelo Mandia Antonetta C. Mandia & Carmela Camarota JT 73 Touro St.	53.43ft.st.curb.2.25 120.22 2-2ft.rad.cors. 6.50 <u>13.00</u>	133 22		
		carried forward	\$	2519 47		

March 7, 1952

Sheet #3

Assessor's Plat	Number Lot	NAME	QUANTITY	AMOUNT	Date of Demand	Date of Payment
71	516	Amount brought forward, Amedeo DelPozzo $\frac{1}{2}$ in fee $\frac{1}{2}$ for life 85 Touro St.	\$	2519 47		
71	515	" " " " " " " " 28.89ft.st.curb.2.25 65.00 2-2ft.rad.cors. 6.50 13.00 36.29ft.st.curb.2.25 81.66 65.18ft.st.curb.2.25 146.66 2-2ft.rad.cors. 6.50 13.00		159 66		
71	514	Orest Ricci 651 Charles St.	40.10ft.st.curb.2.25 80.23	90 23		
71	513	Orest Ricci 651 Charles St.	34.91ft.st.curb.2.25 78.55	78 55		
71	551	Maria Manganelli Est. 60 Touro St.	46.91ft.st.curb.2.25 105.55			
71	539	" " " " " " " " 40.00ft.st.curb.2.25 90.00 86.91ft.st.curb.2.25 195.55		195 55		
71	540	Maria V. Matteodo 10 Loreto St.	26.35ft.st.curb.2.25 59.29 2-2ft.rad.cors. 6.50 13.00	72 29		
71	541	Pasquale Ricapito & wf. Angelina B. JT 76 Touro St.	25.70ft.st.curb.2.25 57.83 2-2ft.rad.cors. 6.50 13.00			
71	542	" " " " " " " " 65.13ft.st.curb.2.25 146.54 2-2ft.rad.cors. 6.50 13.00 90.83ft.st.curb.2.25 204.37 4-2ft.rad.cors. 6.50 26.00		230 37		
71	533	Brigida Aschettino 90 Touro St.	40.10ft.st.curb.2.25 90.23	90 23		
71	79	Antonio Rosati & Loretta Rosati JT 92 Touro St.	26.77ft.st.curb.2.25 60.23 2-2ft.rad.cors. 6.50 13.00	73 23		
71	80	Philip D.A.Stifano & wf. Emily JT 94 Touro St.	32.70ft.st.curb.2.25 73.58	73 58		
IN CITY COUNCIL MAY 21 1953 APPROVED: <i>Vincent Vespa</i> Acting CLERK				Total,	\$	3583 16

*Charles D. McHenry*  
Director of Public Works

## OFFICE OF THE DIRECTOR OF PUBLIC WORKS

Providence, R. I. MAY 21 1953

Cost of curbstones set on Winona St. from Gentian Ave. to Admiral St.

under resolution of the City Council,  
 passed January 4, 1952, ascertained by the Director of Public Works of the City of Providence, and submitted to the City Council of said City, in compliance with Chapter 73, Section 30, of the General Laws of 1938, for approval.

Sheet #1

Assessor's Plat	Number Lot	NAME	QUANTITY	AMOUNT	Date of Demand	Date of Payment
124	279	Clearview Realty Corp. 272 Atwells Ave.	13.25ft.st.curb.2.25 29.81			
124	277	" " " " " "	50.06 " " " 2.25 112.64			
124	275	" " " " " "	50.06 " " " 2.25 112.64			
124	272	" " " " " "	50.06 " " " 2.25 112.64			
124	270	" " " " " "	50.06 " " " 2.25 112.63			
124	267	" " " " " "	50.06 " " " 2.25 112.63			
			263.55 " " " 2.25 592.99	592	99	
124	266	Paul Tudino 20 Drill St.	20.03ft.st.curb.2.25 45.07			
124	265	" " " " " "	20.03 " " " 2.25 45.07			
124	264	" " " " " "	20.03 " " " 2.25 45.06			
			60.09 " " " 2.25 135.20	135	20	
124	261	Theanna Home Const. Co., Inc. 65 Imera Ave.	60.06ft.st.curb.2.25 135.14			
124	258	" " " " " "	60.08 " " " 2.25 135.18			
			120.14 " " " 2.25 270.32	270	32	
124	280	Fritz J. Traugett & wf. Lucia L. JT 425 Broadway	59.65ft.st.curb.2.25 134.21			
			38.95ft.35'rad."2.50 97.38			
124	282	" " " " " "	60.08ft.st.curb.2.25 135.18			
			119.73ft.st.curb.2.25 269.39			
			38.95ft.35'r. " 2.50 97.38	366	77	
124	290	Andrew J. Argenio & wf. Anna J. JT 53 Winona St.	49.71ft.st.curb.2.25 111.85			
			2-2ft.rad.cors. 6.50 13.00	124	85	
124	284	Gaetano Corsetti & wf. Maria JT 147 Hudson St.	92.66ft.st.curb.2.25 208.49			
			2-2ft.rad.cors. 6.50 13.00	221	49	
124	257	Rosalie Puccetti 42 Winona St.	20.03ft.st.curb.2.25 45.07			
124	256	" " " " " "	20.00 " " " 2.25 45.00			
124	252	" " " " " "	61.68 " " " 2.25 138.78			
			2-2ft.rad.cors. 6.50 13.00			
			101.71ft.st.curb.2.25 228.85			
			2-2ft.rad.cors. 6.50 13.00	241	85	
124	247	Joseph Puccetti &wf. Edith JT 369 Smith St.	83.83ft.st.curb.2.25 188.62			
			2-2ft.rad.cors. 6.50 13.00	201	62	
		carried forward	2,155 09			



January 4, 1952

Sheet #2

Assessor's Plat	Number Lot	NAME	QUANTITY	AMOUNT	Date of Demand	Date of Payment
124	155	Amount brought forward, Agostino Preite & wf. Maria 12 Winona St.	\$ 23.83ft.st.curb.2.25 53.62 2-2ft.rad.cors. 6.50 13.00	2,155 09		
124	21	" " " " " "	34.78ft.st.curb.2.25 78.25 4-2ft.rad.cors. 6.50 26.00 58.61ft.st.curb.2.25 131.87 6-2ft.rad.cors. 6.50 39.00	170 87		
124	246	Theresa Calabro 90 Dean St.	63.00ft.st.curb.2.25 141.75	141 75		
124	293	Maurice Vendettuo11 & wf. Vera JT 556 Admiral St.	43.45ft.st.curb.2.25 97.76 2-2ft.rad.cors. 6.50 13.00	110 76		
124	296	Armand J. Ciaccia & wf. Fay JT 148 Suffolk St.	46.15ft.st.curb.2.25 103.84 2-2ft.rad.cors. 6.50 13.00	116 84		
124	152	Maria Comella, c/o Concetta Comella 166 Spruce St.	20.03ft.st.curb.2.25 45.07	45 07		
124	299	John D'Attilio 185 Bridgham St.	42.66ft.st.curb.2.25 95.99 2-2ft.rad.cors. 6.50 13.00	108 99		
124	302	John A. Deveream 35 Winona St.	77.33ft.st.curb.2.25 173.99 2-2ft.rad.cors. 6.50 13.00	186 99		
124	144	Giuseppe Poggioli 882 Admiral St.	115.78ft.st.curb.2.25 260.51 1-2ft.rad.cor. 6.50 6.50			
124	143	" " " " " "	77.50ft.st.curb.2.25 174.37 1-2ft.rad.cor. 6.50 6.50 193.28ft.st.curb.2.25 434.88 2-2ft.rad.cors. 6.50 13.00	447 88		
IN CITY COUNCIL MAY 21 1953 APPROVED: <i>Vincent Vespa</i> acting CLERK			Total,	\$ 3,484 24		



442

CITY OF PROVIDENCE • RHODE ISLAND • Walter H. Reynolds • Mayor

## DEPARTMENT OF PUBLIC WORKS

Charles F. McElroy

Director

John E. Meade

Deputy Director

CITY HALL

May 21, 1953

To the Honorable Mayor  
and City Council

Gentlemen:

The following is a list of Highway Grading Assessments, prepared by the Director of Public Works and certified to the City Council for approval:

Allston St. from Harold St. to Rill St.	\$147.67
Argol St. from southerly termination to north line of Nellie St.	601.29
Chatham St. from Ashton St. to Northup Ave.	693.96
Edgeworth Ave. from city line to Argol St.	332.45
Metcalf St. from Silver Spring St. to Grafton St.	503.69
Royal Ave. from Gentian Ave. to Admiral St.	314.80
Swift St. from Job St. to 250 ft. westerly	71.07
Swift St. from Silver Spring St. to Job St.	265.80
Houro St. from Branch Ave. to Lombardi St.	212.18
Winona St. from Gentian Ave. to Admiral St.	337.51

\$3,480.42

IN CITY COUNCIL

MAY 21 1953

APPROVED:

*Vincent Vespa*  
Acting  
CLERK

Very truly yours,

*Charles F. McElroy*

Director of Public Works.



## OFFICE OF THE DIRECTOR OF PUBLIC WORKS

Providence, R. I. MAY 21 1953

Cost of grading Argol St. from southerly termination the northerly

line of Nellie St.

under resolution of City Council,

passed March 15, 1951

ascertained by the Director of Public Works of the City of Providence, and submitted to the City Council of said City, in compliance with Chapter 73 of the General Laws, of 1938, for approval.

Sheet #1

Assessor's Plat	Number Lot	PROPERTY OWNER	Frontage Lin. Ft.	Unit Cost per Lin. Ft.	AMOUNT	Date of Demand	Date of Payment
77	650	Giovanni Falloni & wf. Consiglia 318 Hawkins St.	40.07	0.375	15 03		
77	651	Lena Bucci, 103 Yorkshire St.	40.07	"	15 03		
77	625	" " " " " "	40.07	"	15 02		
			80.14	"	30 05		
77	653	Teresa Imondi widow Francesco 54 Argol St.	40.07	"	15 03		
77	654	" " " " " " " " " "	40.07	"	15 02		
			80.14	"	30 05		
77	655	Michele Pirolli & Domenica Pirolli, JT 44 Argol St.	55.75	"	20 90		
77	404	" " " " " " " " " "	48.95	"	18 36		
			104.70	"	39 26		
77	449	Michele LaRocca $\frac{1}{2}$ in fee & $\frac{1}{2}$ for life 34 Argol St.	40.91	"	15 34		
77	450	" " " " " " " " " "	40.91	"	15 34		
			81.82	"	30 68		
77	451	Angelina Orlando wf. Giovanni B. 28 Argol St.	40.91	"	15 34		
77	452	Judith & William V. Orlandi, JT 707 Sandy Lane, Warwick, R.I.	40.91	"	15 34		
77	453	Giovanni Coretti & wf. Pasqua R. JT 76 DePinedo St.	40.91	"	15 34		
77	454	" " " " " " " " " "	40.91	"	15 34		
			81.82	"	30 68		
77	626	Bartolomeo Rosello $\frac{1}{2}$ in fee & $\frac{1}{2}$ for life 110 Argol St.	30.88	"	11 58		
77	625	Bartolomeo Rosello 110 Argol St.	40.016	"	15 01		
77	624	" " " " " " " " " "	40.016	"	15 01		
			80.032	"	30 02		
77	584	Florie Coia & wf. Artemisia JT 189 $\frac{1}{2}$ Smith St.	40.016	"	15 01		
77	583	" " " " " " " " " "	40.016	"	15 01		
			80.032	"	30 02		
IN CITY COUNCIL MAY 21 1953							
APPROVED:							
CLERK							

carried forward

\$

278.05

March 15, 1951

Sheet #2

Assessor's Plat	Number Lot	PROPERTY OWNER	Frontage Lin. Ft.	Unit Cost Per Lin. Ft.	AMOUNT	Date of Demand	Date of Payment
		<i>Amount brought forward,</i>		\$	278 05		
77	403	Alberico Coia & wf. Assunta					
		3 Job St.	40.014	0.375	15 01		
77	649	" " " " " " " " "	40.014	"	15 01		
			80.028	"	30 02		
77	751	Rose Munio					
		124 Ledge St.	40.27	"	15 10		
77	749	Frank Atella & wf. Ernestine					
		2 Batcheller Ave.	78.59	"	29 47		
77	349	Albert Capaldi & Christine Capaldi					
		75 Swift St.	82.64	"	30 99		
77	315	Albert & Christine Capaldi JT					
		75 Swift St.	82.65	"	30 99		
77	314	Louis Prete & wf. Gena					
		90 Swift St.	82.51	"	30 94		
77	275	Luigi Ranieri & wf. Fannie JT					
		69 DePinedo St.	82.52	"	30 95		
77	273	Albert M.B. Marrocco & wf. Helen					
		JT 194 Lynch St.	121.31	"	45 49		
77	365	Bernadino Iannitti & wf. Carmela					
		JT 95 Argol St.	90.63	"	33 99		
77	350	" " " " " " " " " " "	40.27	"	15 10		
77	785	" " " " " " " " " " "	40.27	"	15 10		
			171.17	"	64 19		
77	752	Rose Munio					
		<del>124 Ledge St.</del> 41 Marietta St	40.27	"	15 10		
<p>IN CITY COUNCIL</p> <p>MAY 21 1953</p> <p>APPROVED: <i>Vincent Vespeia</i></p> <p>Acting CLERK</p>							

Total,

\$ 601.29

OFFICE OF THE DIRECTOR OF PUBLIC WORKS

Providence, R. I. MAY 21 1953

Cost of grading Chatham St. from Ashton St. to Northup Ave.

under resolution of City Council, passed January 4, 1952, ascertained by the Director of Public Works of the City of Providence, and submitted to the City Council of said City, in compliance with Chapter 73 of the General Laws, of 1938, for approval.

Sheet #1

Assessor's Plat	Number Lot	PROPERTY OWNER	Frontage Lin. Ft.	Unit Cost per Lin. Ft.	AMOUNT		Date of Demand	Date of Payment
72	482	Rhode Island Concrete Pipe Co. 99 Needham St. Newton Upper Falls, Mass.	254.88	0.418	106	54		
72	448	Amalia Ciccone, 18 Job St.	80.89	"	33	81		
72	447	" " " " "	40.0	"	16	72		
72	446	" " " " "	40.0	"	16	72		
			160.89	"	67	25		
72	444	Domenic Trapassi & wf. Bertha, JT 97 Yorkshire St.	80.0	"	33	44		
72	443	Marietta Iorfida for life 136 Chatham St.	40.0	"	16	72		
72	442	Domenico Iorfida & wf. Marietta for lives 136 Chatham St.	40.0	"	16	72		
72	441	Joseph DeSanto, 149 Hawkins St.	40.0	"	16	72		
72	439	Guglielmo Gugli & wf. Ines E. JT 124 Chatham St.	80.0	"	33	44		
72	436	Carmen DiSanto, 57 Ashton St.	120.0	"	50	16		
72	483	Rhode Island Concrete Pipe Co. 99 Needham St. Newton Upper Falls, Mass.	204.83	"	85	62		
72	498	Rhode Island Concrete Pipe Co. 99 Needham St. Newton Upper Falls, Mass.	68.65	"	28	70		
72	392	Domenico Trapasso, 163 Chatham St.	50.94	"	21	29		
72	393	" " " " " " " " " "	40.0	"	16	72		
			90.94	"	38	01		
72	394	Alfred E. Iuliano 136 Chatham St.	40.0	"	16	72		
72	395	" " " " "	40.0	"	16	72		
			80.0	"	33	44		
72	396	Michael Rossi 1/2 & Dorothy V. Rossi 1/2 82 Flora St.	40.0	"	16	72		
72	397	" " " " " " " " "	40.0	"	16	72		
			80.0	"	33	44		
72	398	Rosina Carcieri, 125 Chatham St.	40.0	"	16	72		
72	399	Rosina Carcieri, 125 Chatham St.	40.0	"	16	72		
carried forward			Total	\$	593.64			

January 4, 1952

Sheet #2

Assessor's Plat	Number Lot	PROPERTY OWNER	Frontage Lin. Ft.	Unit Cost Per Lin. Ft.	AMOUNT		Date of Demand	Date of Payment
		<i>Amount brought forward,</i>		\$	593	64		
72	400	Rosina Carcieri, 125 Chatham St.	40.0	0.418	16	72		
72	401	Louis Bruno & wf. Viola JT 121 Chatham St.	40.0	"	16	72		
72	402	Giuseppe Buonanni & wf. Filomena JT 119 Chatham St.	40.0	"	16	72		
72	403	" " " " " " " " " "	40.0	"	16	72		
			80.0	"	33	44		
72	404	Domenico Pate & wf. Giuseppina, JT 140 Silver Spring St.	40.0	"	16	72		
72	405	" " " " " " " " " "	40.0	"	16	72		
			80.0	"	33	44		
<div>IN CITY COUNCIL MAY 21 1953</div> <div>APPROVED: <i>Vincent Vespa</i> acting CLERK</div>								

Total, \$ 693.96

*Charles L. ...*  
Director of Public Works

# OFFICE OF THE DIRECTOR OF PUBLIC WORKS

Providence, R. I. MAY 21 1953

Cost of grading Edgeworth Ave. from city line to Argol St.

*under resolution of City Council,*

*passed March 5, 1951, ascertained by the Director of Public Works of the City of Providence, and submitted to the City Council of said City, in compliance with Chapter 73 of the General Laws, of 1938, for approval.*

Sheet #1

Assessor's Plat	Number Lot	PROPERTY OWNER	Frontage Lin. Ft.	Unit Cost per Lin. Ft.	AMOUNT		Date of Demand	Date of Payment
77	525	Bruno Damiani & wf. Jennie I. JT 75 Filmore St. Pawtucket, R.I.	45.00	0.299	13	46		
77	524	Donald J. Harter & wf. Ella JT 156 Bath St.	45.0	"	13	46		
77	523	Bruno Damiani & wf. Jennie I. JT 75 Filmore St. Pawtucket, R.I.	45.0	"	13	46		
77	522	Marie C. Mello 39 Toledo Ave. Pawtucket, R.I.	45.0	"	13	46		
77	521	Bruno Damiani & wf. Jennie I. JT 75 Filmore St. Pawtucket, R.I.	45.0	"	13	46		
77	520	Izabel Souza widow Antonio 180 Obed Ave. No. Prov. R.I.	45.0	"	13	46		
77	519	Izabel Souza 180 Obed Ave. No. Prov. R.I.	45.0	"	13	46		
77	401	Joseph E. Mello & wf. Georgianna JT 28 Edgeworth Ave.	45.59	"	13	63		
77	400	Michele Cerrone & wf. Flavia JT 35 Batcheller Ave.	250.01	"	74	75		
77	568	Bruno Damiani & wf. Jennie I. JT 75 Filmore St. Pawtucket, R.I.	45.0	"	13	46		
77	569	Paul R. Brunner & wf. Irene JT 51 Edgeworth Ave.	45.0	"	13	46		
77	570	Alberico Corrao & wf. Louise JT 47 Edgeworth Ave.	45.0	"	13	46		
77	571	Jose F. D'Andrade & wf. Angelina D. JT 6 Power Rd. Pawt.R.I.	45.0	"	13	46		
77	572	" " " " " " " " " "	45.0	"	13	45		
			90.0	"	26	91		
77	573	Joseph Germano 27 Smithfield Ave. Pawt. R.I.	40.0	"	11	96		
77	574	Luiz Botelho & wf. Maria 28 Senaca Ave. Pawt. R.I.	40.0	"	11	96		
77	575	Joseph Mathews & wf. Bernardina B. 31 Edgeworth Ave.	83.36	"	24	92		
carried forward			Total	\$	298.73			



Assessor's Plat	Number Lot	PROPERTY OWNER	Frontage Lin. Ft.	Unit Cost Per Lin. Ft.	AMOUNT		Date of Demand	Date of Payment
		Amount brought forward,		\$	298	73		
77	576	Mariangiola Matteodo						
		11 Edgeworth Ave.	40.0	0.299	11	96		
77	577	" " " " " " "	40.0	"	11	96		
			80.0	"	23	92		
77	578	Jose F. Andrade						
		6 Power Rd. Pawt. R.I.	32.77	"	9	80		
IN CITY COUNCIL MAY 21 1953 APPROVED: <i>Vincent Vespecci</i> acting CLERK								

Total, \$ 332.45

*Charles Paul J. ...*  
Director of Public Works

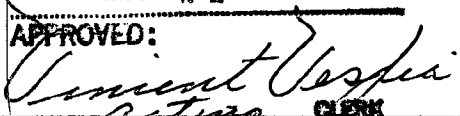
OFFICE OF THE DIRECTOR OF PUBLIC WORKS

Providence, R. I. MAY 21 1953

Cost of grading Metcalf St. from Silver Spring St. to Grafton St.

under resolution of City Council, passed January 20, 1950, ascertained by the Director of Public Works of the City of Providence, and submitted to the City Council of said City, in compliance with Chapter 73 of the General Laws, of 1938, for approval.

Sheet #1

Assessor's Plat	Number Lot	PROPERTY OWNER	Frontage Lin. Ft.	Unit Cost per Lin. Ft.	AMOUNT		Date of Demand	Date of Payment
72	486	Anthony D. Prete, 132 Metcalf St.	60.0	0.40	24	00		
72	485	Julia Prete, 132 Metcalf St.	195.0	"	78	00		
72	496	Carmino, Albert, Rocco & Ernest Forte JT 630 Charles St.	40.0	"	16	00		
72	497	Julia Prete 132 Metcalf St.	58.12	"	23	25		
72	348	Palama Izzi 146 Metcalf St.	61.95	"	24	78		
72	347	Charles J. Duquette & wf. Marieanna JT 140 Metcalf St.	40.0	"	16	00		
72	345	Anthony D. Prete, 132 Metcalf St.	40.0	"	16	00		
72	344	" " " " " "	40.0	"	16	00		
			80.0	"	32	00		
72	346	Angelo DelGrande & wf. Maria JT 136 Metcalf St.	40.0	"	16	00		
72	343	Edmund Carosi & Viola Carosi JT 122 Metcalf St.	40.0	"	16	00		
72	342	Alfonso Carosi 1/4 & wf. Marie 3/4 120 Metcalf St.	40.0	"	16	00		
72	341	Gabriele Bavaro & wf. Anna JT 116 Metcalf St.	40.0	"	16	00		
72	301	Capaldi Bros. Const. Co. 278 Silver Spring St.	71.24	"	28	50		
72	510	" " " " " " " "	212.89	"	85	16		
			284.13	"	113	66		
72	303	Joseph Mattera 232 Silver Spring St.	40.0	"	16	00		
72	304	" " " " " "	80.0	"	32	00		
72	306	" " " " " "	40.0	"	16	00		
			160.00	"	64	00		
72	307	Matt's Motor Sales Inc. 232 Silver Spring St.	40.0	"	16	00		
72	292	" " " " " " " "	40.0	"	16	00		
72	309	" " " " " " " "	40.0	"	16	00		
			120.0	"	48	00		
IN CITY COUNCIL								
MAY 21 1953								
APPROVED:								
								
CLERK								

Total, \$ 503.69

# OFFICE OF THE DIRECTOR OF PUBLIC WORKS

Providence, R. I. MAY 21 1953

Cost of grading Royal Ave. from Admiral St. to Gentian Ave.

under resolution of City Council,  
passed January 4, 1952, ascertained by the Director of Public Works of the City of  
Providence, and submitted to the City Council of said City, in compliance with Chapter 73 of the  
General Laws, of 1938, for approval.

Sheet #1

Assessor's Plat	Number Lot	PROPERTY OWNER	Frontage Lin. Ft.	Unit Cost per Lin. Ft.	AMOUNT	Date of Demand	Date of Payment
124	334	Fritz J. Traugott & wf. Lucia JT 425 Broadway	32.808	0.247	8 10		
124	332	Clearview Realty Corp. 272 Atwells Ave.	55.0	"	13 59		
124	330	Emilio Guarino & Teresa Guarino JT 85 Gesler St.	55.0	"	13 59		
124	327	Dante Sassi & wf. Elvira JT 11 Roosevelt St. No. Prov. R.I.	55.0	"	13 59		
124	324	Aniello DiMeglio 111 Enfield Ave.	55.0	"	13 59		
124	321	Louis Chiaverini & wf. Eileen JT 26 Wisdom Ave.	55.0	"	13 59		
124	318	Michael J. Oliva & wf. Elizabeth JT 256 Ohio Ave.	60.0	"	14 82		
124	315	Frank Oliva & wf. Lucy JT 34 Royal Ave.	60.0	"	14 82		
124	312	Pasquale Capozza & wf. Virginia JT 1264 Westminster St.	60.0	"	14 82		
124	311	Rose Ehrlich widow Charles J. 158 Adelaide Ave.	20.0	"	4 94		
124	310	" " " " " " " " " "	20.0 40.0	"	4 94 9 88		
124	307	Maria L.S. Piacitelli 476 West Exchange St.	70.0	"	17 29		
124	305	Vincent G. Pantalone & wf. Antonette JT 65 Modena Ave.	79.80	"	19 71		
124	335	John Rattenni & wf. Ella C. JT 123 Ardmore Ave.	118.532	"	29 28		
124	337	Louis V. Jackvony & wf. Ada M. JT 49 Royal Ave.	90.00	"	22 23		
124	342	Francis Chiaverini & wf. Clorinda JT 21 Loftus Place	30.0	"	7 41		
124	343	Thomas S. Natale & wf. Leonita J. 37 Royal Ave.	60.0	"	14 82		
carried forward			Total	\$	241.13		

January 4,1952

Sheet #2

Assessor's Plat	Number Lot	PROPERTY OWNER	Frontage Lin. Ft.	Unit Cost Per Lin. Ft.	AMOUNT		Date of Demand	Date of Payment
		<i>Amount brought forward,</i>		\$	241	13		
124	346	William Chiaverini & wf. Victoria M. JT, 1 Peach Hill Ave. No. Prov. R. I.						
			20.00	0.247	4	94		
124	347	" " " " " " " " " "	20.0	"	4	94		
124	348	" " " " " " " " " "	20.0	"	4	94		
			60.0	"	14	82		
124	349	Arthur Campopiano & wf. Sylvia JT 513 Charles St.	20.0	"	4	94		
124	350	" " " " " " " " " "	20.0	"	4	94		
124	351	" " " " " " " " " "	20.0	"	4	94		
			60.0	"	14	82		
124	352	Frank & William Chiaverine, Arthur Campopiano, William P. Connor & Louis V. Jackvony Jr. 21 Loftus Place	20.0	"	4	94		
124	353	" " " " " " " " " "	20.0	"	4	94		
124	354	" " " " " " " " " "	20.0	"	4	94		
			60.0	"	14	82		
124	356	Mario Vigliani & wf. Ida JT 338 River Ave.	118.27	"	29	21		
<div>IN CITY COUNCIL MAY 21 1953 APPROVED: <i>Vincent Vespa</i> acting CLERK</div>								

Total, \$ 314.80

*Charles J. ...*

Director of Public Works

OFFICE OF THE DIRECTOR OF PUBLIC WORKS

Providence, R. I. MAY 21 1953

Cost of grading Swift St. from Job St. to 250 ft. westerly  
under resolution of City Council,  
passed March 7, 1952, ascertained by the Director of Public Works of the City of  
Providence, and submitted to the City Council of said City, in compliance with Chapter 73 of the  
General Laws, of 1938, for approval.

Assessor's Plat	Number Lot	PROPERTY OWNER	Frontage Lin. Ft.	Unit Cost per Lin. Ft.	AMOUNT	Date of Demand	Date of Payment
77	510	Clement Leone & wf. Julia JT 156 Swift St.	53.29	0.154	8 21		
77	509	Thomas Callei & wf. Carmella JT 144 Swift St.	40.0	"	6 16		
77	507	" " " " " " " " " "	80.0	"	12 32		
			120.0	"	18 48		
77	505	Giacchino Zinno $\frac{1}{2}$ in fee $\frac{1}{2}$ for life 27 Job St.	84.64	"	13 03		
77	681	Antonetta Cardarelli 155 Swift St.	40.697	"	6 27		
77	680	Michele Cucca & wf. Maria C. 143 Swift St.	40.697	"	6 27		
77	679	" " " " " " " " " "	40.697	"	6 27		
			81.394	"	12 54		
77	678	Zaccarino Leone & wf. Geneva 33 Oppor St.	40.697	"	6 27		
77	677	" " " " " " " " " "	40.697	"	6 27		
			81.394		12 54		
IN CITY COUNCIL MAY 21 1953 APPROVED: <i>Vincent Vespa</i> Acting							
Total,				\$	71.07		

# OFFICE OF THE DIRECTOR OF PUBLIC WORKS

Providence, R. I. MAY 21 1953

Cost of grading Swift St. from Silver Spring St. to Job St.

under resolution of City Council,  
passed January 4, 1952, ascertained by the Director of Public Works of the City of  
Providence, and submitted to the City Council of said City, in compliance with Chapter 73 of the  
General Laws, of 1938, for approval.

Sheet #1

Assessor's Plat	Number Lot	PROPERTY OWNER	Frontage Lin. Ft.	Unit Cost per Lin. Ft.	AMOUNT	Date of Demand	Date of Payment
77	312	Nicola Lubrano & wf. Maria G. JT					
		76 Swift St.	50.0	0.117	5 85		
77	311	" " " " " " " " " "	50.0	"	5 85		
77	310	" " " " " " " " " "	50.0	"	5 85		
			<u>150.0</u>	"	<u>17 55</u>		
77	309	Domenico Coia & wf. Camilla, JT					
		66 Swift St.	50.0	"	5 85		
77	308	" " " " " " " " " "	50.0	"	5 85		
			<u>100.0</u>	"	<u>11 70</u>		
77	307	Pasquale Ditri & wf. Mary JT					
		157 Ledge St.	50.0	"	5 85		
77	306	" " " " " " " " " "	50.0	"	5 85		
			<u>100.0</u>	"	<u>11 70</u>		
77	305	Alfonso Adalio & widow Carmina Est.					
		c/o Helen Santille					
		30 Veto St.	50.0	"	5 85		
77	304	Liberato Rapone & Domenica Rapone					
		JT 138 Ledge St.	50.0	"	5 85		
77	303	Silvio Paesano & Jeanne M. JT					
		936 Mineral Spring Ave.					
		No. Prov. R.I.	50.0	"	5 85		
77	286	Alfonso Scatto & wf. Anna JT					
		11 DePinedo St.	50.0	"	5 85		
77	301	Francesco Fiori & wf. Antonetta					
		50 Ashton St.	50.0	"	5 85		
77	300	Peter O. Corrente					
		430 Silver Spring St.	50.0	"	5 85		
77	504	Beatrice & Vincent Cucca, JT					
		43 Job St.	84.67	"	9 91		
77	502	Crescenzo DeSimone & wf. Anna JT					
		118 Swift St.	66.36	"	7 76		
77	501	" " " " " " " " " "	40.0	"	4 68		
			<u>106.36</u>	"	<u>12 44</u>		
carried forward				\$	98.40		

January 4, 1952

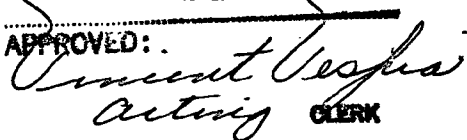
Sheet #2

Assessor's Plat	Number Lot	PROPERTY OWNER	Frontage Lin. Ft.	Unit Cost Per Lin. Ft.	AMOUNT	Date of Demand	Date of Payment
77	500	Amount brought forward, Domenico Ciolli Est. & Michelina Ciolli 106 Swift St.	40.0	\$ 0.117	98 40 4 68		
77	499	" " " " " " " " " "	40.0	"	4 68		
77	498	" " " " " " " " " "	40.0	"	4 68		
			<u>120.0</u>	"	<u>14 04</u>		
77	449	Michele LaRocca $\frac{1}{2}$ in fee $\frac{1}{2}$ for life 34 Argol St.	65.41	"	7 65		
77	314	Louis Prete & wf. Jena 90 Swift St.	54.75	"	6 41		
77	313	" " " " " "	50.0	"	5 85		
			<u>104.75</u>	"	<u>12 26</u>		
77	318	John C. Pontarelli & wf. Eleanor J. JT 587 Charles St.	50.0	"	5 85		
77	319	Michele Cerroni & wf. Floria B. 35 Batcheller Ave.	50.0	"	5 85		
77	320	Michele Cerrone & wf. Flavia 35 Batcheller Ave.	50.00	"	5 85		
77	321	" " " " " " " " " "	50.0	"	5 85		
			<u>100.0</u>	"	<u>11 70</u>		
77	322	Maria Verrecchia widow Antonio 41 Swift St.	50.0	"	5 85		
77	323	Alfred Verrecchia & wf. Mollie JT 41 Swift St.	50.0	"	5 85		
77	324	Angelo Capaldi & wf. Christina Est. 64 Ledge St.	50.0	"	5 85		
77	325	Ernesto Gabriele $\frac{1}{2}$ in fee $\frac{1}{2}$ for life 27 Swift St.	50.0	"	5 85		
77	326	Angelina Gabriele widow Ludovico 203 Ledge St.	50.0	"	5 85		
77	327	Marie A. Rossi widow Luigi 49 Terrace Ave.	50.0	"	5 85		
77	328	" " " " " " " " " "	50.0	"	5 85		
			<u>100.0</u>	"	<u>11 70</u>		
77	329	Dominick D'Agostino 310 Hawkins St.	50.0	"	5 85		
77	330	Domenic D'Agostino 52 Luna St.	50.0	"	5 85		
77	668	Thomas C. Ricci & wf. Mary JT 90 Job St.	81.56	"	9 54		
77	102	Ernesto Feuti 117 Swift St.	81.56	"	9 54		
77	448	Michele Pirolli & wf. Domenica JT 44 Argol St.	110.51	"	12 93		
77	404	Michele Pirolli & Domenica Pirolli JT 44 Argol St.	102.15	"	11 95		
77	315	Albert & Christine Capaldi JT 75 Swift St.	64.84	"	7 59		
77	317	" " " " " " " " " "	50.0	"	5 85		
			<u>114.84</u>	"	<u>13 44</u>		
Total,				\$	<u>265.80</u>		

IN CITY COUNCIL

MAY 21 1953

APPROVED: .


  
acting CLERK

Director of Public Works

OFFICE OF THE DIRECTOR OF PUBLIC WORKS

Providence, R. I. MAY 21 1953

Cost of grading.....Touro St. from Branch Ave. to Lombardi St.

.....under resolution of City Council,  
passed.....March 7, 1952....., ascertained by the Director of Public Works of the City of  
Providence, and submitted to the City Council of said City, in compliance with Chapter 73 of the  
General Laws, of 1938, for approval.

Sheet #1

Assessor's Plat	Number Lot	PROPERTY OWNER	Frontage Lin. Ft.	Unit Cost per Lin. Ft.	AMOUNT		Date of Demand	Date of Payment
71	342	St. Ann's Catholic Church of Providence, Rhode Island	78.30	0.105	8	22		
71	341	Emily Halstead 9 Touro St.	40.17	"	4	22		
71	340	" " " "	40.18	"	4	22		
71	339	" " " "	40.00	"	4	20		
			120.35	"	12	64		
71	338	Frank D. McKendall 31 Denison St.	32.2	"	3	38		
71	337	Adelina Triangolo widow Andrea 1/2 for life 1/2 in fee 19 Touro St.	41.0	"	4	31		
71	336	Frank D. McKendall 31 Denison St.	42.4	"	4	45		
71	461	" " " " " "	57.6	"	6	05		
71	460	" " " " " "	119.57	"	12	55		
			219.57	"	23	05		
71	459	Joseph Ricciardi & wf. Concetta C. 45 Touro St.	62.0	"	6	51		
71	550	Rocco Adelina & Antonetta Barone JT 18 Loreto St.	100.37	"	10	54		
71	532	Peter Giovine & wf. Angelina JT 19 Loreto St.	88.59	"	9	30		
71	523	Maria Anzalone 67 Toure St.	40.0	"	4	20		
71	522	Angelo Mandia Antonetta C. Mandia & Carmela Cammarota JT 73 Touro St.	80.0	"	8	40		
71	516	Amedeo DelPozzo 1/2 in fee 1/2 for life 85 Touro St.	40.0	"	4	20		
71	515	" " " " " " " " " "	40.0	"	4	20		
			80.0	"	8	40		
71	514	Orest Ricci, 651 Charles St.	40.0	"	4	20		
71	513	Orest Ricci, 651 Charles St.	40.0	"	4	20		
71	345	Tito Angeloni & wf. Teresa Z. JT 406 Branch Ave.	96.91	"	10	18		
carried forward			Total	\$	117.53			



March 7, 1952

Sheet #2

Assessor's Plat	Number Lot	PROPERTY OWNER	Frontage Lin. Ft.	Unit Cost Per Lin. Ft.	AMOUNT	Date of Demand	Date of Payment
		<i>Amount brought forward,</i>		\$	117 53		
71	346	William T. Malloy & wf. Bertha A. JT $\frac{1}{2}$ Rocco Croce & wf. Doris K. JT $\frac{1}{2}$ 12 Touro St.	40.0	0.105	4 20		
71	347	Carmine Ricci $\frac{1}{2}$ in fee $\frac{1}{2}$ for life 16 Touro St.	40.0	"	4 20		
71	348	Richard DeMoia & wf. Adelina JT 24 Touro St.	40.0	"	4 20		
71	349	Sebastino Santoro, 128 Commodore St.	40.0	"	4 20		
71	363	Andrew Coletti & Rose A. Capaldi JT 124 Commodore St.	40.0	"	4 20		
71	351	Alfred Conca & wf. Mary JT 32 Touro St.	39.0	"	4 10		
71	352	Pasquale Ursillo & wf. Teresina JT 32 Touro St.	41.0	"	4 31		
71	353	" " " " " " " " " "	40.0	"	4 20		
			81.0	"	8 51		
71	354	Luigi Pisano & wf. Angelina 38 Touro St.	40.0	"	4 20		
71	355	" " " " " " " " " "	40.0	"	4 20		
			80.0	"	8 40		
71	356	Luigi Conte Estate 102 Commodore St.	34.0	"	3 57		
71	552	Clotilda Marsocci, 56 Touro St.	100.37	"	10 54		
71	551	Maria Manganelli Estate 60 Touro St.	46.91	"	4 93		
71	539	" " " " " " " " " "	40.0	"	4 20		
			86.91	"	9 13		
71	540	Maria V. Matteodo, 10 Loreto St.	40.0	"	4 20		
71	541	Pasquale Rocapito & wf. Angelina B. JT 76 Touro St.	40.00	"	4 20		
71	542	" " " " " " " " " "	80.0	"	8 40		
			120.0	"	12 60		
71	533	Brigida Aschettino, 90 Touro St.	40.0	"	4 20		
71	79	Antonio Rosati & Loretta Rosati JT 92 Touro St.	40.0	"	4 20		
71	80	Philip D.A. Stifano & wf. Emily JT 94 Touro St.	40.0	"	4 20		
IN CITY COUNCIL MAY 21 1953							
APPROVED: <i>Vincent Vespa</i> acting <b>CLERK</b>							
Total,				\$	212.18		

# OFFICE OF THE DIRECTOR OF PUBLIC WORKS

Providence, R. I. MAY 21 1953

Cost of grading Winona St. from Admiral St. to Gentian Ave.

under resolution of City Council,  
passed January 4, 1952, ascertained by the Director of Public Works of the City of  
Providence, and submitted to the City Council of said City, in compliance with Chapter 73 of the  
General Laws, of 1938, for approval.

Sheet #1

Assessor's Plat	Number Lot	PROPERTY OWNER	Frontage Lin. Ft.	Unit Cost per Lin. Ft.	AMOUNT		Date of Demand	Date of Payment
124	279	Clearview Realty Corp. 272 Atwells Ave.	35.956	0.193	6	94		
124	277	" " " " " " "	50.00	"	9	65		
124	275	" " " " " " "	50.00	"	9	65		
124	272	" " " " " " "	50.00	"	9	65		
124	270	" " " " " " "	50.00	"	9	65		
124	267	" " " " " " "	50.00	"	9	65		
			<u>285.956</u>	"	<u>55</u>	<u>19</u>		
124	266	Paul Tudino, 20 Drill St.	20.00	"	3	86		
124	265	" " " " " "	20.00	"	3	86		
124	264	" " " " " "	20.00	"	3	86		
			<u>60.00</u>	"	<u>11</u>	<u>58</u>		
124	261	Theanna Home Const. Co., Inc. 65 Imera Ave.	60.00	"	11	58		
124	258	" " " " " " "	60.00	"	11	58		
			<u>120.00</u>		<u>23</u>	<u>16</u>		
124	257	Rosalie Puccetti, 42 Winona St.	20.00	"	3	86		
124	256	" " " " " "	20.00	"	3	86		
124	252	" " " " " "	80.00	"	15	44		
			<u>120.00</u>	"	<u>23</u>	<u>16</u>		
124	247	Joseph Puccetti & wf. Edith JT 369 Smith St.	100.00	"	19	30		
124	155	Agostino Preite & wf. Maria 12 Winona St.	40.00	"	7	72		
124	21	" " " " " " "	100.00	"	19	30		
			<u>140.00</u>	"	<u>27</u>	<u>02</u>		
124	246	Theresa Calabro, 90 Dean St.	68.55	"	13	23		
124	280	Fritz J. Traugott & wf. Lucia L. JT 425 Broadway	97.46	"	18	81		
124	282	" " " " " " "	60.00	"	11	58		
			<u>157.46</u>	"	<u>30</u>	<u>39</u>		
124	284	Gaetano Corsetti & wf. Maria Y. JT 147 Hudson St.	120.00	"	23	16		
124	290	Andrew J. Argenio & wf. Anna J. JT 53 Winona St.	60.00	"	11	58		
124	293	Maurice Vendettuoli & wf. Vera JT 556 Admiral St.	60.00	"	11	58		
124	296	Armand J. Ciaccia & wf. Fay JT 148 Suffolk St.	60.00	"	11	58		
carried forward				\$	260.93			

January 4,1952

Sheet #2

Assessor's Plat	Number Lot	PROPERTY OWNER	Frontage Lin. Ft.	Unit Cost Per Lin. Ft.	AMOUNT		Date of Demand	Date of Payment
		Amount brought forward,		\$	260	93		
124	299	John D'Attilio 185 Bridgham St.	60.00	0.193	11	58		
124	152	Maria Comella c/o Concetta Comella, 166 Spruce St.	20.00	"	3	86		
124	302	John A. Devereaux 35 Winona St.	100.00	"	19	30		
124	144	Giuseppe Poggioli 882 Admiral St.	120.00	"	23	16		
124	143	" " " " "	96.80	"	18	68		
			216.80	"	41	84		
<div>IN CITY COUNCIL</div> <div>MAY 21 1958</div> <div>APPROVED:</div> <div><i>Vincent Vespa</i> Acting CLERK</div>								