

City of Providence

STATE OF RHODE ISLAND AND PROVIDENCE PLANTATIONS

CHAPTER 1992-21

No. 202 **AN ORDINANCE** IN AMENDMENT OF CHAPTER 1987-10 OF THE ORDINANCE OF THE CITY OF PROVIDENCE, AS APPROVED MAY 11, 1987, AS AMENDED IN CHAPTER 1988-45, NOVEMBER 23, 1988, AS AMENDED IN CHAPTER 1989-18, APRIL 17, 1989; ENTITLED "AN ORDINANCE CREATING AND ESTABLISHING AN ECONOMIC DEVELOPMENT ZONE WITHIN THE CITY OF PROVIDENCE PURSUANT TO 3-7-16.4 OF THE GENERAL LAWS OF THE STATE OF RHODE ISLAND," AS AMENDED.

Approved May 13, 1992

Be it ordained by the City of Providence:

WHEREAS, the City Council, pursuant to Rhode Island General Laws Section 3-7-16.4, created and established an economic development zone necessary for the purpose of encouraging commercial and industrial investment; and

WHEREAS, the boundaries of said economic development zone were set forth in Exhibit A of Chapter 1988-45, attached thereto and incorporated by reference; and

WHEREAS, the City Council desires to modify the boundaries of said economic development zone;

NOW, THEREFORE, BE IT ORDAINED BY THE CITY OF PROVIDENCE:

That portion of the economic development zone labeled "Number 1" attached and incorporated by reference in Chapter 1988-45 is hereby deleted in its entirety and that there is hereby established pursuant to R.I.G.L. 3-7-16.4 an economic development zone labelled "Number 1" as described in Exhibit "A" and shown in Exhibit "B" which are attached hereto for the purposes of licensing Class ED Retail Alcoholic Beverages Licenses.

IN CITY COUNCIL

APR 16 1992

FIRST READING
READ AND PASSED

Richard L. Clement CLERK

IN CITY
COUNCIL

MAY 7 1992

FINAL READING
READ AND PASSED

James A. Rossmore
PRESIDENT
Richard L. Clement
CLERK

APPROVED

MAY 13 1992

Vincent A. Cianci
MAYOR

No.

CHAPTER

AN ORDINANCE

No.

AN ORDINANCE

STATE OF RHODE ISLAND AND PROVIDENCE PLANTATIONS

As acquired by the City of Providence:

Ordinance

IN CITY COUNCIL

Sept. 19, 1991

FIRST READING
REFERRED TO COMMITTEE ON

ORDINANCES

Michael R. Jones CLERK

THE COMMITTEE ON
ORDINANCES

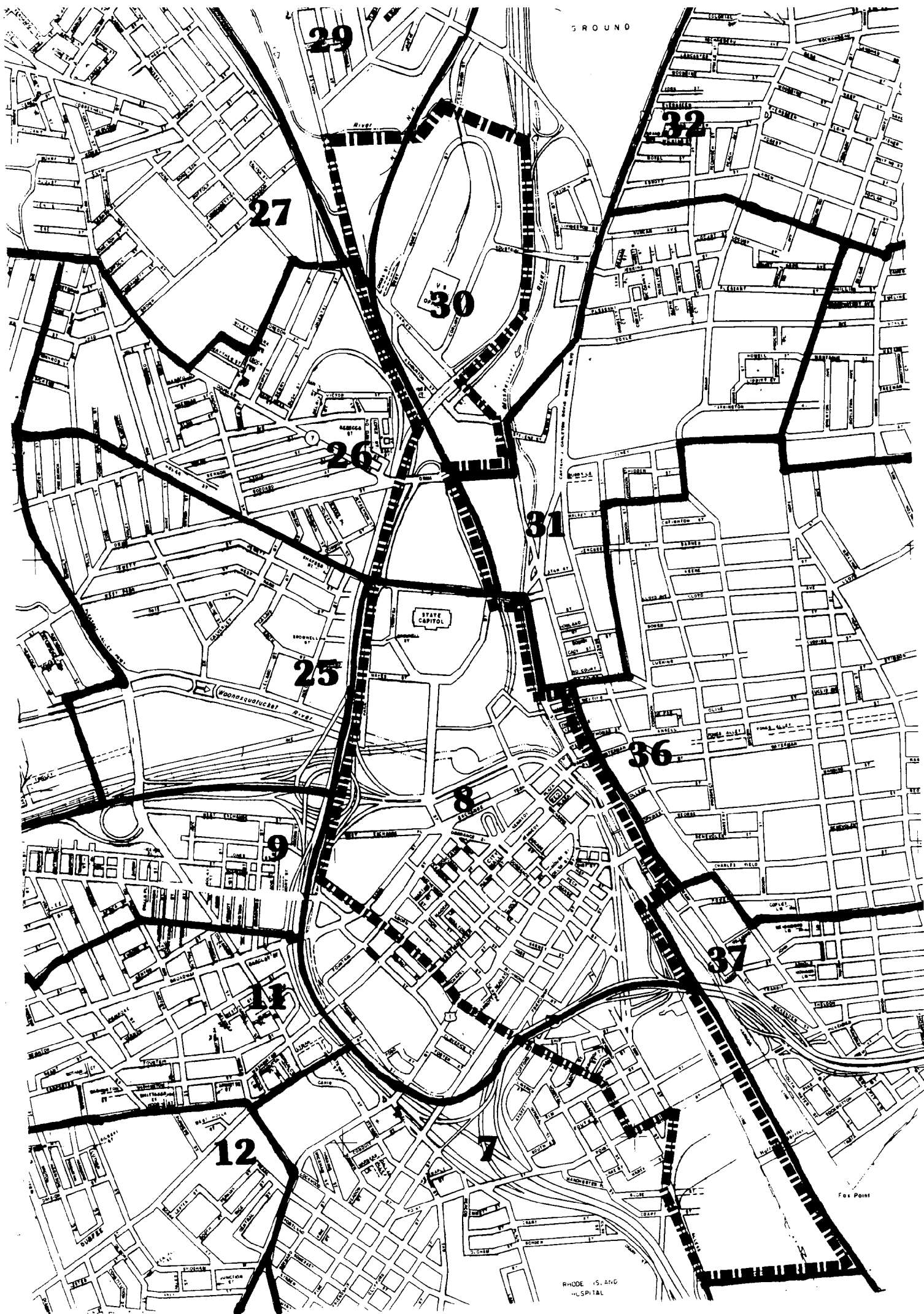
Approves Passage of
The Within Ordinance, *As Amended.*

Barthol. Paris
Chairman

4/10/92 Clerk

Council President Petroniello

Ed. G. G.



ECONOMIC DEVELOPMENT ZONE

Number 1

1980 Census Tracts 7,8,26,29&30

Providence, Rhode Island

Exhibit "B"

———— 1980 Census Tract Lines
▬▬▬▬▬▬ Economic Development Line

EXHIBIT A

PORTION OF CENSUS TRACT 29, 30, 26, 8 AND 7 (1992)

Beginning at a point where the western boundary of census tract 8, I-95 and Aborn Street meet;

thence running southerly along the center line of Aborn Street to the centerline of Empire Street, thence running along the centerline of Empire Street to the centerline of Chestnut Street, thence running southerly along the centerline of Chestnut Street to it's intersection of Point Street;

thence turning and running easterly along the centerline of Point Street to its intersection with the centerline of Eddy Street;

thence turning and running southerly along the centerline of Eddy Street to it's intersection with Allens Avenue;

thence turning and running southerly along the centerline of Allens Avenue to it's intersection with Henderson Street;

thence turning and running easterly along the centerline of Henderson Street and projecting easterly to the centerline of the Providence River;

thence turning and running northerly along the center of the Providence River to the extended line of Planet Street;

thence turning and running easterly along the extended line of Planet Street and along Planet Street to it's intersection of South Main Street;

thence turning and running northerly along the centerline of South Main Street to it's intersection with Park Row;

thence turning and running westerly along the centerline of Park Row to it's intersection with Canal Street;

thence turning and running northerly along the centerline of Canal Street to it's intersection of Smith Street;

thence turning and running westerly along the centerline of Smith Street to it's intersection with the Providence and Worcester Railroad Tracks;

thence turning and running northerly along the centerline of the Providence and Worcester Railroad tracks to it's intersection with Orms Street;

thence turning and running easterly along the centerline of Orms Street to it's intersection with Charles Street;

thence turning and running northerly and westerly along the centerline of Charles Street to it's intersection with I-95;

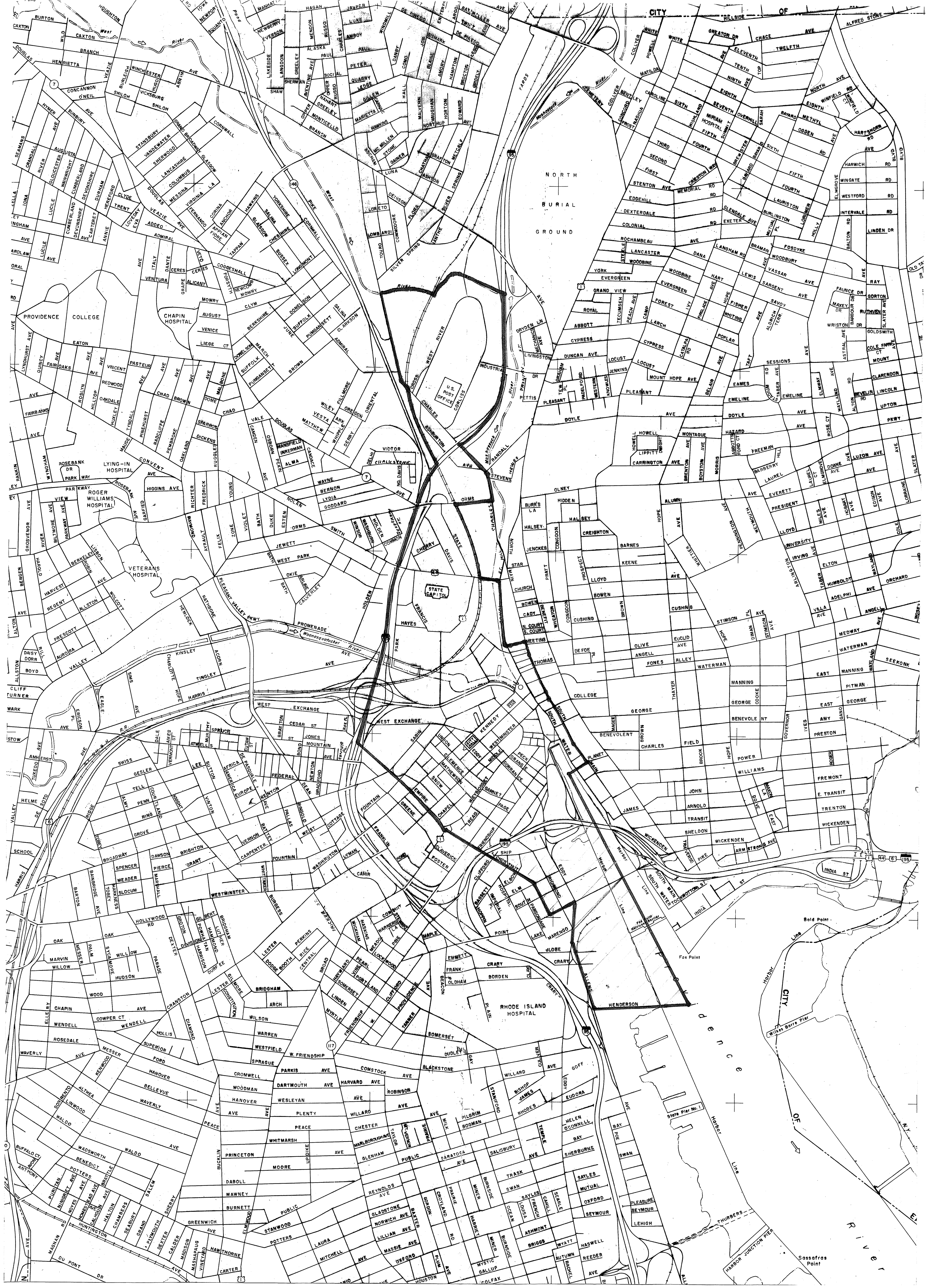
thence turning and running northerly along the centerline of I-95 to it's intersection with West River;

thence turning and running westerly, southerly and westerly along the centerline of West River to it's intersection with Charles Street;

thence turning and running southerly along the centerline of Charles Street to it's intersection with the Providence Worcester Railroad;

thence turning and running southerly along the centerline of the Providence and Worcester Railroad tracks to it's intersection of I-95;

thence turning and running southerly along the centerline of I-95 to it's intersection with the westerly boundary of Census Tract 8, I-95 and the extension of Aborn Street and the point and place of beginning.



CITY OF PROVIDENCE
OFFICIAL ZONING MAP
MAP 3 OF 129
ADOPTED
NO. : Chapter 1991-29 No. 564
OCTOBER 24, 1991

APRIL 26, 1991

ECONOMIC DEVELOPMENT ZONE
NUMBER 1

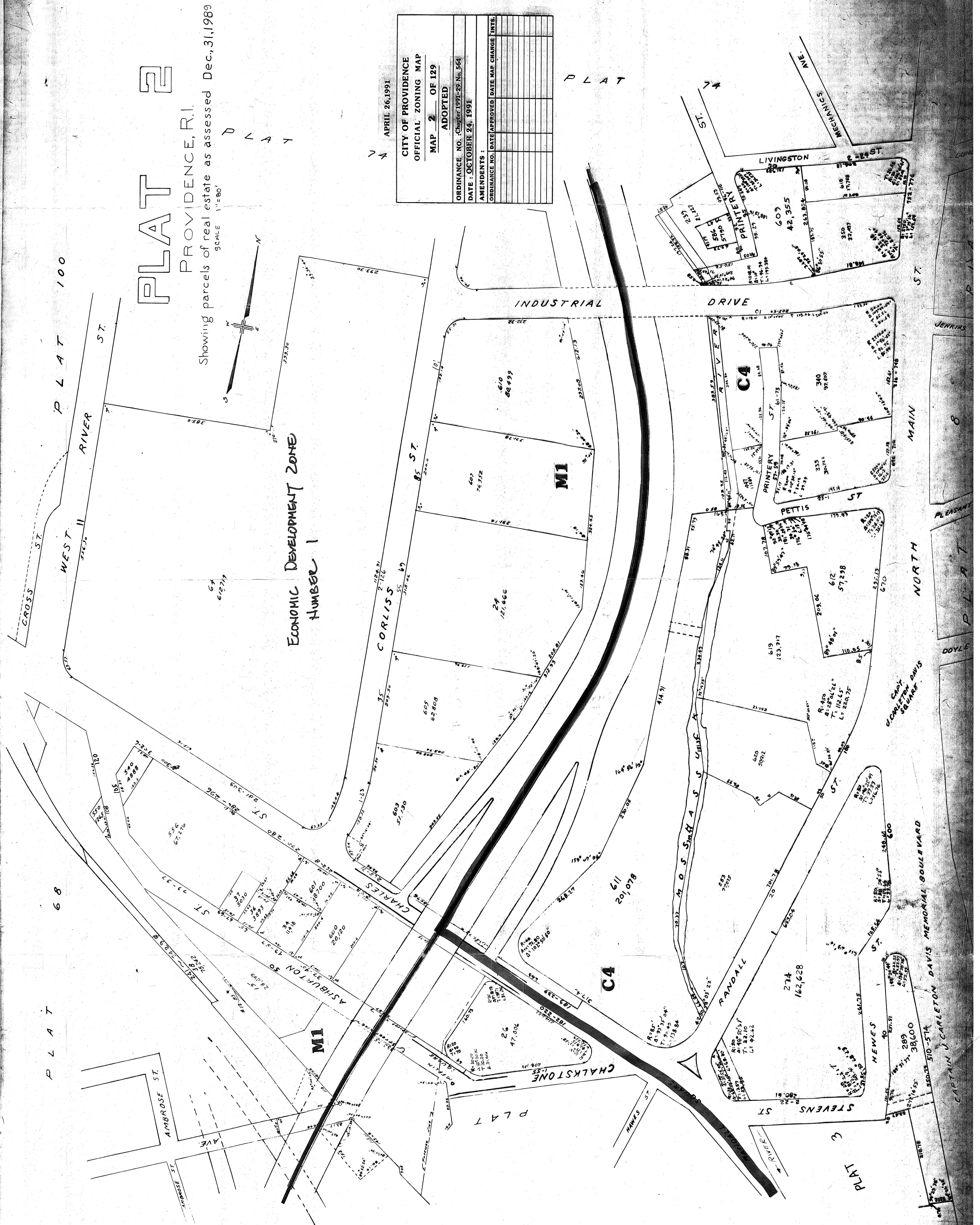
DISTRICT ZONING MAP
NUMBER 3 FOR ADDITIONAL REQUIREMENTS.

PLAT 3

PROVIDENCE, RI

NOTE: SEE OVERLAY DISTRICT ZONING MAP NUMBER 3 FOR ADDITIONAL REQUIREMENTS.

NOTE: SEE OVERLAY DISTRICT ZONING MAP
NUMBER 3 FOR ADDITIONAL REQUIREMENTS.



[illegible][illegible]

APRIL 26, 1991

PLAT

22

ECONOMIC
DEVELOPMENT
ZONE
NUMBER 1

ALTA

Showing parcels of real estate as assessed Dec., 31, 1989
SCALE 1" = 80'

SCALE 1" = 80'

PLAT C4

PLAT 100

M

C4

NORTH MAIN

RIVER

00/

D L A T

WEST RIVER

DRIVE

INDUSTRIAL

74

74

