

STANLEY P. BLACHER
Chairman

JOSEPH MOLLICONE, SR.
Vice Chairman

LESLIE A. HENSHAW

JOSEPH M. CERILLI

ALBERT E. CARRINGTON

THOMAS M. GLAVIN

DAVID G. DILLON

STANLEY BERNSTEIN
Executive Director
and Secretary

MAYOR JOSEPH R. PAOLINO, JR.
Ex-Officio



PROVIDENCE REDEVELOPMENT AGENCY

May 29, 1984

REPORT TO THE CITY COUNCIL


The Honorable City Council
City of Providence
City Hall
Providence, Rhode Island

Ladies and Gentlemen:

The Providence Redevelopment Agency, in accordance with the provisions of Chapter 1979-26 of the Ordinances of the City of Providence, approved June 22, 1979, as amended, and Title 45, Chapters 31-33 of the General Laws of Rhode Island 1956, hereby reports concerning the proposed sale of real property within the West End Redevelopment Project.

1. The Agency proposes the sale of Parcel 4A consisting of 1,520 sq.ft. of land as delineated on the attached map for the disposition price of \$456.00 to Alean Green of 28 Ford Street, Providence, R.I. for a residential fringe parcel according to plans approved by the Agency.
2. Also, the Agency proposes the sale of Parcel 4B to Josepha Tavaréz of 32 Ford Street, Providence, R.I. consisting of 1,520 sq.ft. of land as delineated on the attached map for the disposition price of \$456.00 to Josepha Tavaréz of 32 Ford Street, Providence, R.I. for use as a residential fringe parking area according to plans approved by the Agency.

Respectfully submitted,

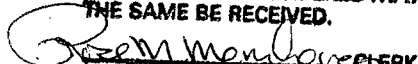

Stanley Bernstein
Executive Director

SB/BMS
PLC

IN CITY COUNCIL

SEP 6 1984

READ
WHEREUPON IT IS ORDERED THAT
THE SAME BE RECEIVED.


Rose M. Manley CLERK

Steen Mendenhall

IN CITY COUNCIL
JUN 7 1984
FIRST READING
REFERRED TO COMMITTEE ON
URBAN REDEVELOPMENT
RENEWAL & PLANNING

Steen Mendenhall

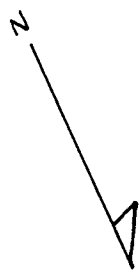
Recommendations

Be Received

Chief

August 14, 1984

FILED
MAY 30 11 20 AM '84
DEPT. OF CITY CLERK
PROVIDENCE, R.I.



DEVELOPER

ALEAN GREEN
24 FORD ST.
PROV., R.I.

A.P. 31

PARCEL NO. 4A

LOT 543

WEST END RENEWAL PROJECT

SCALE: 1"=10'-0"

NEW CHAINLINK FENCE W/ SLATS

GARAGE

LOT #544

LOT #543

1520 SQ. FT.

PARCEL 4A

1½ FAMILY

A. GREEN

LOAM, SEED &
FLOWERS

24

28

FORD

STREET

EXISTING CURB CUT

APR., 1984

CS

DEVELOPER
JOSEFA TAVAREZ
32 FORD ST.
PROV. R.I.

A.P. 31

PARCEL NO. 4B

LOT 543

WEST END RENEWAL PROJECT

SCALE: 1" = 10'-0"

NEW CHAINLINK FENCE W/ SLATS

LOT #543

1520 SQ. FT.

PARCEL 4B

LOAM & SEED

2 CARS

ASPHALT

PITCH TO

DRAIN

LOT #542

1 FAMILY

J. TAVAREZ

28

EVERGREEN SHRUBS

4' HIGH 4' APART

AT TIME OF PLANTING

32

EXISTING CURB CUT

FORD

STREET

APR., 1984