

THE CITY OF PROVIDENCE
STATE OF RHODE ISLAND AND PROVIDENCE PLANTATIONS

RESOLUTION OF THE CITY COUNCIL

No. 123

Approved March 26, 1976

Resolution approving the accompanying plat, entitled Dedication of Pleasant Walkway, Mount Hope Renewal Project R. I., R-18, Providence, Redevelopment Agency, Stanley P. Blacher, Chairman, et al, Scale 1" = 40.00' dedicating for walkway purposes certain tract or parcel of land situated on the northerly line of Doyle Avenue, shown as a cross-hatched area and designated by the letters A-B-C-D on the accompanying plan under the provisions of Chapter 987 of the Public Laws of 1913 and thereafter declared a public walkway to be repaired and maintained at the expense of the City of Providence.

IN CITY COUNCIL

MAR 18 1976
READ AND PASSED

Robert G. Norton
PRES.
Vincent Eugenia
CLERK

APPROVED
Vincent Eugenia
MAYOR

MAR 26 1976

RENEWAL & PLANNING
GREEN REDEVELOPMENT

Alvin Kozlowski
Mayor Pro Tem of
Providence

RECEIVED
CITY OF PROVIDENCE
MAY 4 1976
IN CITY COUNCIL

RECEIVED
MAR 8 1976
CITY CLERK

IN CITY COUNCIL

MAR 4 1976

FIRST READING

REFERRED TO COMMITTEE ON URBAN REDEVELOPMENT
RENEWAL & PLANNING

Vincent Vespe
CLERK

THE COMMITTEE ON

URBAN REDEVELOPMENT
RENEWAL & PLANNING

Approves Passage of
The Within Resolution

Vincent Vespe
Chairman
March 15, 1976 Clerk

Councilman Lynch,
Councilman Addison and
Councilman Jaron, by Request

FILED
FEB 19 3 17 PM '76
DEPT. OF CITY CLERK
PROVIDENCE, R.I.

STANLEY P. BLACHIER
Chairman

JOHN RAO, JR.
Vice Chairman

ROBERT J. BEVILACQUA

RAYMOND E. GRIMES

MURRAY A. COHEN

EDWARD W. XAVIER

ANTHONY C. MEROLA

VINCENT PALLOZZI

Secretary

STANLEY BERNSTEIN
Executive Director

MAYOR VINCENT A. CIANCI, JR.
Ex-Officio



PROVIDENCE REDEVELOPMENT AGENCY

February 19, 1976

Vincent Vespia, City Clerk
City Hall
Providence, Rhode Island

Re: Mount Hope Renewal Project R. I. R-18
Dedication of Pleasant Walkway


Dear Mr. Vespia:

Enclosed herewith please find an original and five (5) copies of the resolution and plat for the dedication of Pleasant Walkway on the northerly line of Doyle Avenue.

The enclosed plan for the above dedication was prepared for the Providence Redevelopment Agency under the supervision of Makram H. Megalli, P.E., Supervisor of Engineering for the Department of Planning and Urban Development.

Please have this dedication presented to the City Council for its approval.

Very truly yours,


Stanley Bernstein
Executive Director

SB/gl
mhm

cc: John D'Antuono, Project Supervisor

PLEASANT

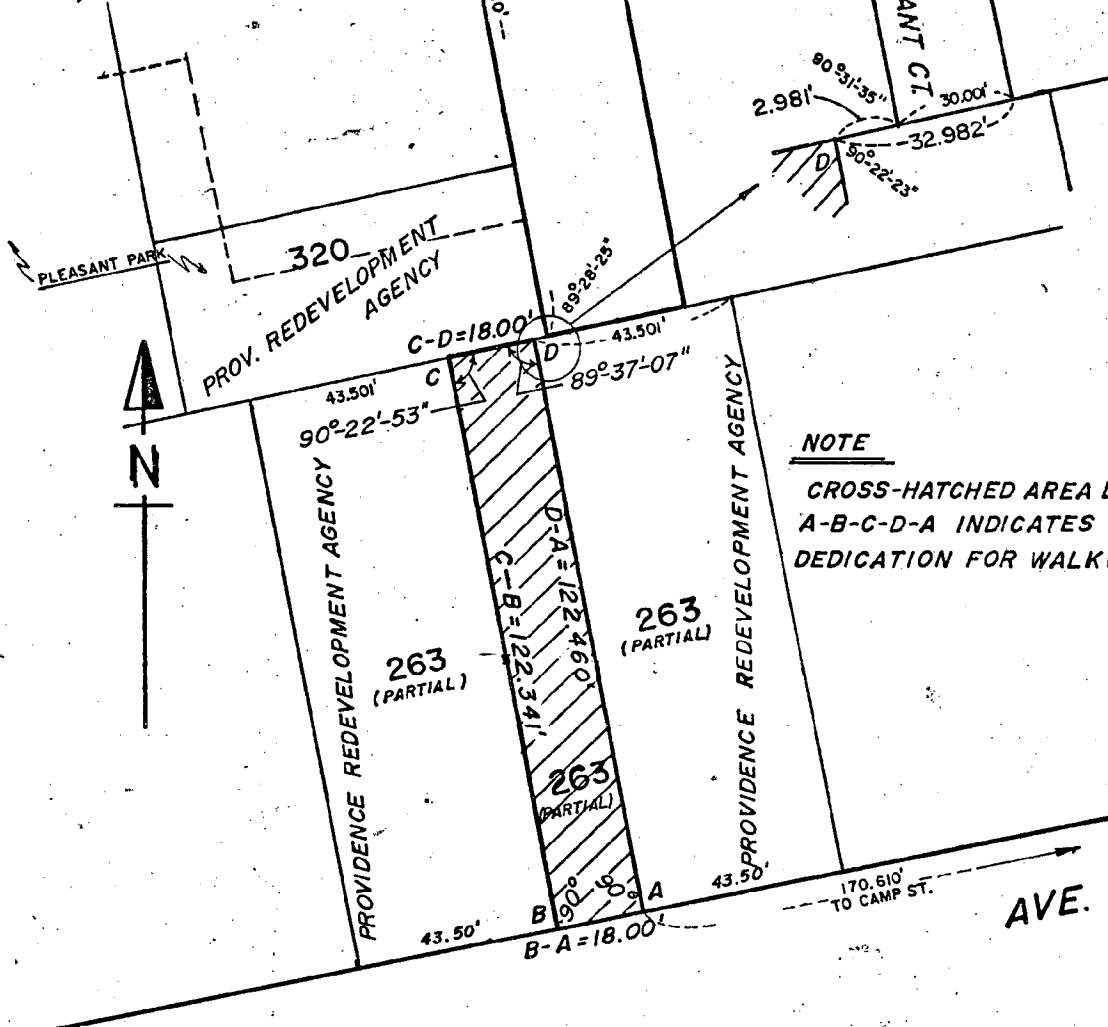
ST.

PLEASANT
CT.

PLEASANT
CT.

DEDICATION OF PLEASANT WALKWAY
Mt. Hope Urban Renewal Project R. I. R-18
Providence Redevelopment Agency


Area Lettered A-B-C-D-A
Contains 2,203 s.f.



NOTE

CROSS-HATCHED AREA LETTERED
A-B-C-D-A INDICATES PROPOSED
DEDICATION FOR WALKWAY USE.

This is to certify that, based on information
prepared for the P.R.A., the area lettered A-B-
C-D-A was condemned by the Providence
Redevelopment Agency.



LOT NUMBERS TAKEN FROM ASSESSOR'S PLAT B

Scale: 1"=40.0'