

RESOLUTION OF THE CITY COUNCIL

No. 316

Approved May 28, 1998

RESOLVED, That the Traffic Engineer is requested to prohibit motor vehicle traffic along various streets during various times beginning Friday, May 22, 1997 and ending Monday, May 25, 1998, in celebration of Brown University's 230th Annual Commencement Activities as follows:

Friday, May 22 - 9:00 P.M. – 1:00 A.M. Campus Dance, College Green

Saturday, May 23 - 11:45 A.M. – 12:45 P.M. Inauguration of President Gee, Main Green

12:00 P.M. – 4:00 P.M. Alumni Field Day, Athletic Center

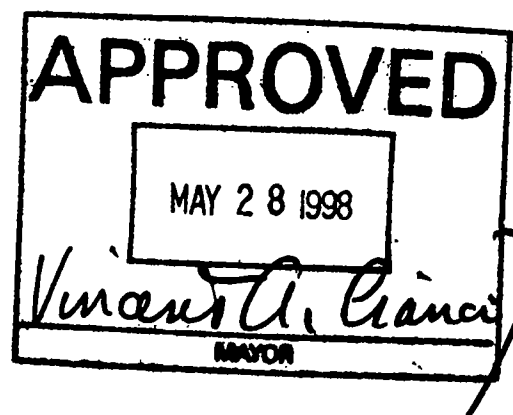
9:00 P.M. – 11:00 P.M. Pops Concert, Main Green


Sunday, May 24 - 12:30 P.M. – 3:00 P.M. Baccalaureate Service, First Baptist Church

Monday, May 25 - 8:30 A.M. – 1:30 P.M. Commencement Exercises, First Baptist Church, College Green

IN CITY COUNCIL
MAY 21 1998
READ AND PASSED

Evelyn V. Fargnoli
PRES.
Michael R. Clement
CLERK *gmc*





Councilman Clarkin (By request)



BROWN UNIVERSITY Providence, Rhode Island 02912
Department of Police and Security Services
Post Office Box 1842

May 15, 1998

Mr. Robert Clarkin
First Ward Councilperson
City Council Office
Providence City Hall
Providence, RI 02903

Dear Mr. Clarkin:

Brown University's 230th Annual Commencement activities will be held between Friday, May 22 and Monday, May 25, 1998. The schedule for major activities is as follows:

| | | | |
|------------------|---|-----------|---|
| Friday, May 22 | - | 2100-0100 | Campus Dance, College Green |
| Saturday, May 23 | - | 1145-1245 | Inauguration of President Gee, Main Green |
| | | 1200-1600 | Alumni Field Day, Athletic Center |
| | | 2100-2300 | Pops Concert, Main Green |
| Sunday, May 24 | - | 1230-1500 | Baccalaureate Service, First Baptist Church |
| Monday, May 25 | - | 0830-1330 | Commencement Exercises, First Baptist Church->College Green |

As in previous years, I am again requesting assistance for traffic control for the handling of events during these Commencement activities.

GENERAL TRAFFIC NEEDS/PARKING RESTRICTIONS/STREET CLOSINGS

Prior to 6:00AM Friday, May 22 through 3:00PM Tuesday, May 26, I would request the establishment of a clockwise traffic pattern will be established around Wriston and Keeney Quads. I have additionally requested that tagging/towing be relaxed on most streets adjacent to campus with the middle lane in the clockwise traffic pattern rolling and parking permitted on both sides.

- Charlesfield Street: one-way west from Thayer to Brown Street;
- Brown Street: one-way north from Charlesfield Street to George Street;
- George Street: one-way east from Brown Street to Thayer Street; (Thayer Street will remain a one-way street as the result of the construction project)
- Benevolent Street: one-way east from Benefit to Brown Street; -
- Magee Street: one-way south from George to Benevolent Street.

The exceptions to the "relaxed tagging" would be the following postings **NO PARKING EMERGENCY TOW ZONE**:

1. Benevolent Street from Brown to Magee Street posted on the south side of the street in order to allow for PFD access in case of a fire alarm or emergency medical response.
2. Brown Street, east and west side, posted from George Street south to Benevolent Street.
3. George Street, north side, posted from Prospect to Thayer Street. A PPD officer will be posted at George & Brown Street on Friday, May 22 and Saturday, May 23 from 9:00AM-5:00PM to enforce this No Parking area.
4. Waterman Street (south side) posted from Hope College Gate east to approximately 40 feet past Brown Street.
5. Magee Street, both sides, posted from George Street south to Benevolent.

SPECIFIC EVENTS

Friday, May 22, 1998 - Campus Dance:

The traffic pattern around the Wriston Quad, along with the PPD detail, is required for this event. In addition, we are requesting to close George Street between Magee and Brown Street from 7:30PM-2:00AM. (Please place the **STREET CLOSED** signage at the corner of George & Magee for placement by our officers.) A PPD traffic control detail (to include a PPD officer at George & Magee to divert traffic eastbound for the street closing) has been requested as noted below:

1. **George at Brown Street**
2. **George at Thayer Street**
3. **Charlesfield at Brown Street**
4. **Brown at Benevolent Street**
5. **George at Magee Street (7:30PM-2:00AM)**
6. **Waterman at Brown Street (7:30PM-2:00AM)**

From Friday morning, May 22 through 12:00 noon on Tuesday, May 26, I would request that two-car loading zones be established at the following areas:

- 1) Williams Street in the rear of 55 Power Street (President Gee's residence) adjacent to the removable fence section.
- 2) Bowen Street, south side, across from 208-214 Bowen Street to facilitate deliveries via Parking Lot #7 to the rear of Andrews Dining Hall.
- 3) 101 Thayer Street (Thayer Street Quad.) to facilitate deliveries to this area.
- 4) Charlesfield Street/Saunders Gate, opposite 38 Charlesfield Street to facilitate deliveries to Wriston Quad.

Saturday, May 23, 1998 - Pops Concert:

In addition to the established traffic pattern around Wriston Quad, as we do for the Campus Dance, we are requesting to close down George Street between Magee and Brown Street from 7:30PM-12:30AM. (Please place the **STREET CLOSED** signage at the corner of George & Magee for placement by our officers.) A PPD traffic control detail (to include a PPD officer at George & Magee to divert traffic eastbound for the street closing) has been requested as noted below:

1. George at Brown Street
2. George at Thayer Street
3. Charlesfield at Brown Street
4. Brown at Benevolent Street
5. George at Magee Street (7:30PM-12:30AM)
6. Waterman at Brown Street (7:30PM-12:30AM)

Sunday, May 24, 1998 - Baccalaureate Service:

At approximately 12:30PM, the graduating class will assemble on Waterman Street with the head of the column at the intersection of Prospect Street. At 1:00PM this column, four abreast, will proceed west on Waterman Street through the intersection at Prospect Street and crossing Benefit Street where the column will split into two columns with one half proceeding down the north sidewalk of Waterman entering the Meeting House grounds via the path from Waterman Street and proceeding to the west (main) entrance joining the right half of the column. The right half of the column, after crossing Benefit Street, will bear right onto Benefit Street and take the south sidewalk of Thomas Street entering the Meeting House grounds via the path from Thomas Street and then proceeding to the west (main) entrance joining the left half of the original column.

For this service, I am requesting that **STREET CLOSED** signage be placed at the corner of Brown & Angell Streets and at the corner of Prospect & Angell Streets by 11:00AM for placement by our officers.

Monday, May 25, 1998 - Commencement Ceremonies:

At approximately 8:00AM, processions will form at the College Green and at approximately 8:30AM the procession will proceed from the Van Wickle Gate down College Hill to Benefit and right on Benefit to Waterman where the column will break into two - destination Meeting House.

In conjunction with this procession, I am requesting that key streets be closed to vehicle traffic from 7:30AM until 11:00AM. PPD officers have been requested for key traffic control points from 7:00AM until the completion of the procession. In order to accomplish the above, I am requested **STREET CLOSED** signage be placed at the following locations:

1. Brown Street at Charlesfield Street
2. Hopkins Terrace at South Main Street
3. George Street at Benefit Street

4. Benevolent Street at Benefit
5. Waterman Street at Prospect (at 6:30AM)
6. Waterman Street at Thayer Street
7. Thayer Street at George Street
8. George Street at Prospect Street (at 6:30AM)
9. Benefit Street at College Street (at 6:30AM)

I am additionally requesting that the following areas be posted **NO PARKING EMERGENCY TOW ZONE** by 11:00PM on Sunday, May 24. We will allow one chartered bus to park on the east side of North Main Street at the front entrance to the Meeting House at 9:45AM to transport elderly alumni.

1. Benefit Street, east side, posted from College to Thomas Street
2. Thomas Street, Benefit to North Main Street, except for limousines
3. Prospect Street (east side), posted from College to Waterman Street

I am most appreciative of the support you have shown to this Department and look forward to another successful Commencement Weekend with your assistance and that of your Department members.

Sincerely,



PAUL V. VERRECCHIA
COLONEL
Chief of Police

cc: : Colonel Urbano Prignano, Chief of Police
John J. Partington, Commissioner of Public Safety
Major Dennis Simoneau, Providence Police Dept.
Lt. Kenneth Cohen, Providence Police Department
Chief James Rattigan, Providence Fire Department
Irene Testa, Department of Traffic Engineering
Debbie Lister, Plant Operations
William Willett, Risk Management
Annie Gjelsvik, Health Services
Captain->Lieutenant->Sergeants->Briefing



BROWN UNIVERSITY Providence, Rhode Island 02912
Department of Police and Security Services
Post Office Box 1842

May 20, 1998

Mr. Robert Clarkin
First Ward Councilperson
City Council Office
Providence City Hall
Providence, RI 02903

RE: ADDENDUM TO LETTER OF MAY 15, 1998/STREET POSTINGS

Dear Mr. Clarkin:

The Brown University Department of Planning & Construction has notified us that the jersey barriers at the construction site on Thayer Street, between George & Waterman Streets, will be removed in time for our Commencement activities. I am therefore requesting that Thayer Street, east side, between George & Waterman Streets, be posted "**NO PARKING/EMERGENCY TOW ZONE**" prior to 6:00AM Friday, May 22 through 3:00PM Tuesday, May 26, 1998.

In addition, I would like to make one change to my previous request; post Waterman Street, south side, from Prospect Street east to approximately 40 feet past Brown Street. Thank you for your assistance.

Sincerely,



PAUL V. VERRECCHIA
COLONEL
Chief of Police

cc: : Colonel Urbano Prignano, Chief of Police
John J. Partington, Commissioner of Public Safety
Major Dennis Simoneau, Providence Police Dept.
Lt. Kenneth Cohen, Providence Police Department
Chief James Rattigan, Providence Fire Department
Irene Testa, Department of Traffic Engineering
Debbie Lister, Plant Operations
William Willett, Risk Management
Annie Gjelsvik, Health Services
Captain->Lieutenant->Sergeants->>Briefing

RESOLUTION OF THE CITY COUNCIL


No. 317


Approved May 28, 1998

RESOLVED, That the Traffic Engineer is requested to prohibit motor vehicle traffic along California Avenue from Narragansett Boulevard to Virginia Avenue on Friday June 5, 1998, Saturday, June 6, 1998, Friday, June 12, 1998 and Saturday, June 13, 1998 from 6:00 o'clock P.M. to 11:00 o'clock P.M. to accommodate the Portuguese Feast of the Crown.

IN CITY COUNCIL
MAY 21 1998
READ AND PASSED

Enidyn V. Fargnoli
PRES.
Michael R. Clement
CLERK *Qma*





Councilman Collier (By request)

RESOLUTION OF THE CITY COUNCIL

No. 318

Approved

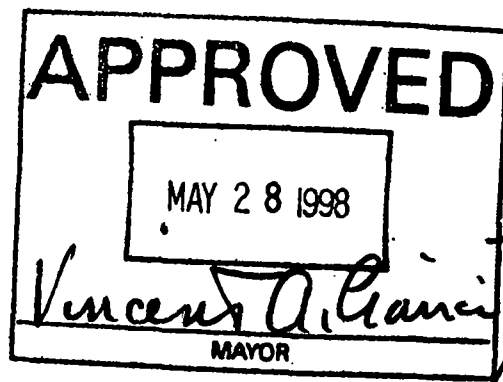
May 28, 1998


RESOLVED, That the Traffic Engineer is requested to prohibit motor vehicle traffic along Vermont Avenue from Virginia Avenue to Eddy Street on Saturday, May 9, 1998 from 3:00 o'clock P.M. to 11:00 o'clock P.M. to accommodate the Portuguese Crown Feast.

IN CITY COUNCIL

MAY 21 1998
READ AND PASSED

Emelyn V. Fargnoli
PRES.
Michael R. Clement
CLERK *gme*





Casselman, Alberta (By request)