Bk # 1414

No. 1

Otto Gerlach

60'-6"

Fountain St. N.E. Cor. Battey St.

W.H. Armstrong P.E.

Permit No. 16469

Opened June 16-1902

6" Pipe

Closed July 2-1902

End at Curb 10'

3, Reopened-Mar. 21, 1938

19 Closed-Mar. 23, 1938

O.W. Taft - Cl. Sp. Sidew.

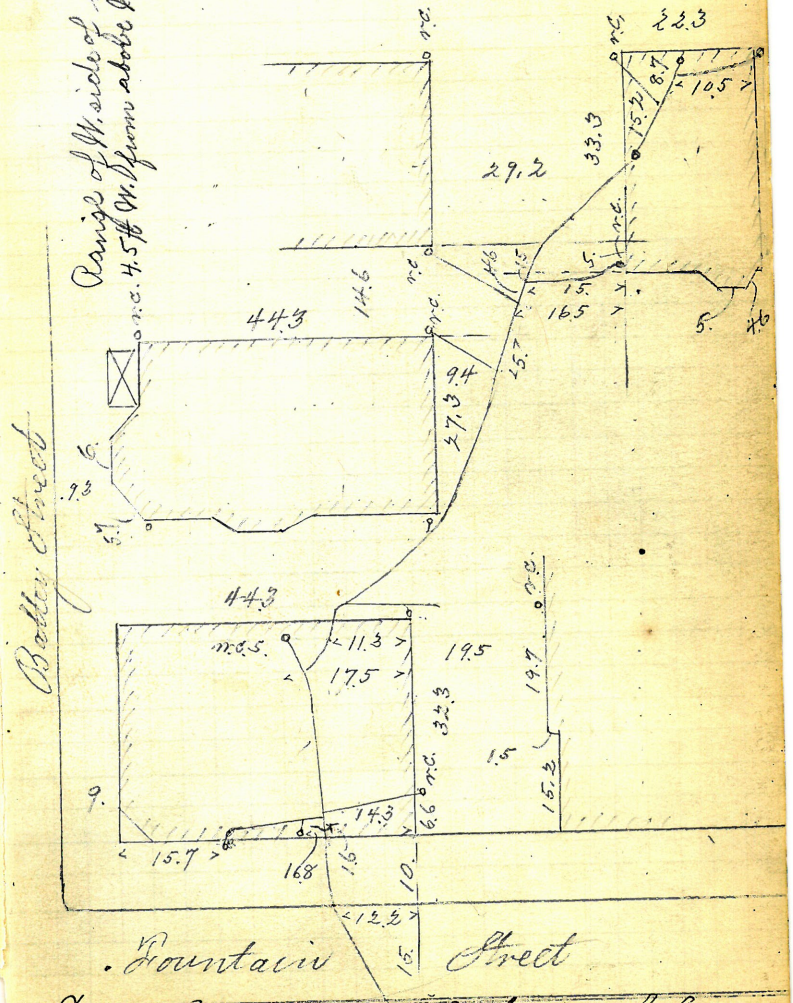

2 JJ GONE

Nicola Calderone 1047
106 Brayton Ave. S.W. cor. Cedar St.
N.W. Colgrove D.B. Permit No. 16525
Opened July 21-1902 5" Pipe
Closed " 25-1902 Cut at Curb 10.2'

Range of N. ends of houses 42.8 ft from same Br. St.

Plotted
V.D.H.

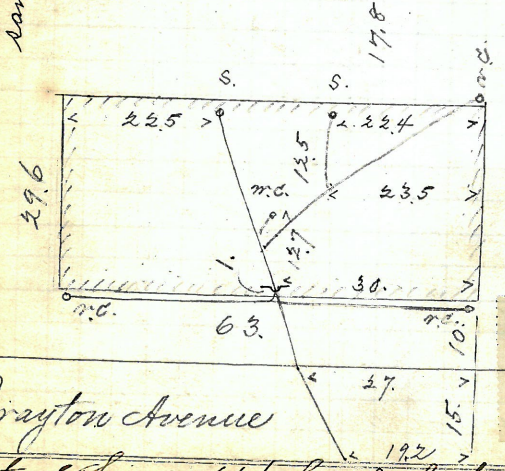

Entered Sewer 62. South of 1st man hole North of Cedar Street

✓ 3

Nicola Calderone

106? Cedar St. So. Side 38' W. of Brayton Ave.

N. W. Colgrove S. E. Permit No. 16526

Opened July 23-1902 5" Pipe

Closed " 26-1902 Cut at Curb 1

Reopened May 22-1907

Closed " 23-1907

N. W. Colgrove S. E. - Clearwell

Opened Sept 23. 1931

Closed

J. DeMarco Jr

Clearwell

Stalled



Range of 4 rods of house 45.7 ft. from same Mon. pt.

Enters Sewer 56' West of 1st man hole

" " Brayton Avenue

4 ✓

Mary A. O'Donnell

217 Messer Street

Geo. H. Lewis D.L. Permit No. 16529

Opened July 24-1902 5" Pipe

Closed " 28-1902 Cent at Curb 10.3'

Reopened & Closed Sept. 24-1904

Geo. H. Lewis D. L. —

Reopened & Closed Oct. 17-1904

A. Aiello D.L. - Clear

11/17 Reopened-11/24/43

Closed-11/24/43

R. Trotta - Clear

Range of N. side of house 58 ft S. from same St. Pl.

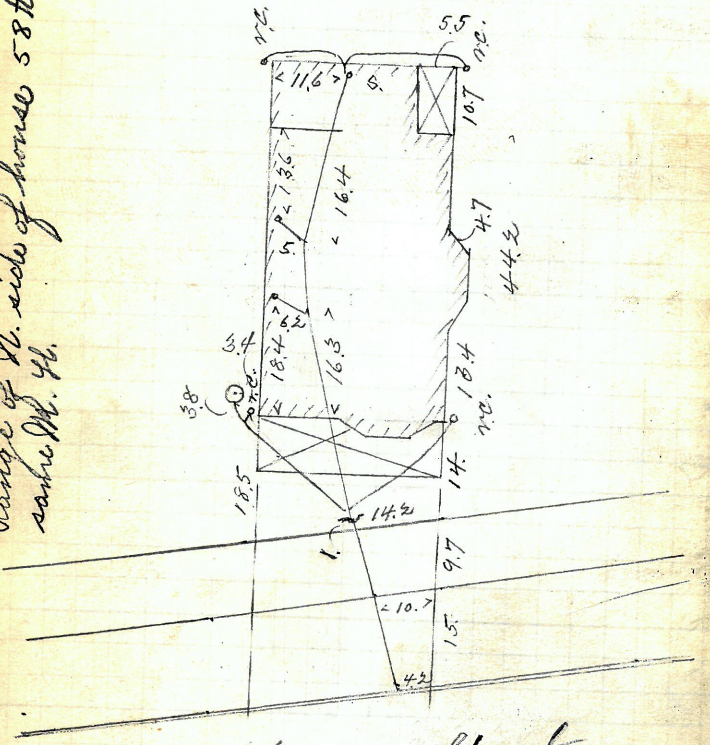

Messer Street

Entire Sewer 62.2' South of 2nd man hole

" " Westminster Street

P 1414/5

J 5

Andrea Santangini
125? 123? Cedar Street
N.W. Colgrove S.E. Permit No. 16530
Opened July 28-1902 5" Pipe
Closed " 29-1902 Cedar Curb 10.'

Plotted

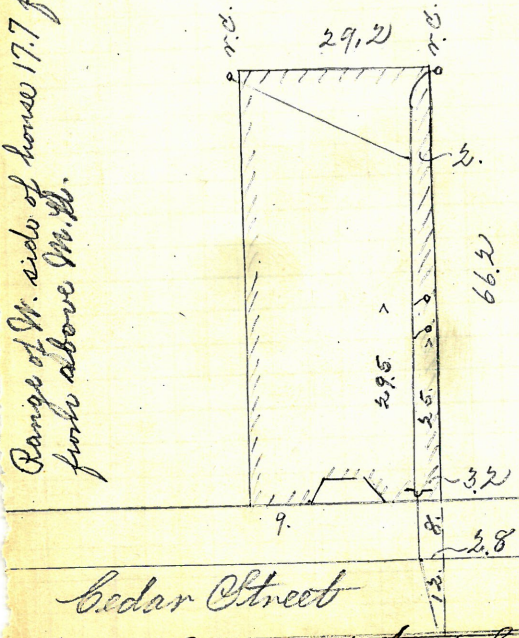

Range of W. side of house 17.7 ft. E. from above Mon. St.

Enters Sewer 116.' West of 2nd manhole East of Dean Street

6 ✓

William W. Reid & Wife
1467 Colfax Street

W. H. Andrews D. L.
Opened July 25-1902
Closed " 28-1902
Reopened Dec. 4-1905
Closed " 5-1905
J. E. Warburton D. L.
Cleanout & Relay
Reopened-Aug 21, 1944
8/21 Closed-Aug 29, 1944
L. W. Hindle-Cl. roots
Up. sidew. relay 4"I

Permit No. 16533
5" Pipe
Cut at Curb 10.3'
7/14/38 Reopened July 14/38
Closed July 14/38
M. M. & Daily
Clear house trap

Range of E. side of house 11.2 feet W. from same manhole.

—Plotted—

Range of E. side of house 11.2 ft W. from same Manhole.

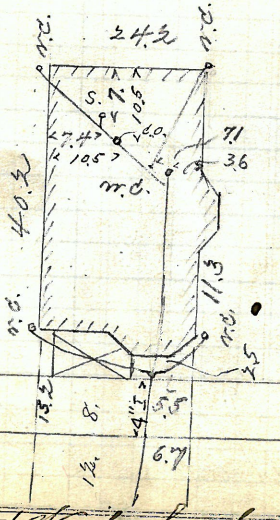

Colfax Street

Orders Sewer 25' West of 2nd manhole
" " Prairie Avenue

1 7

James Stratton & Wife
Rear 284 Atwells Avenue
W. A. Bradley D. L.
Opened July 24-1902
Closed " 29-1902
Permit No. 16534
5" Pipe
Lead at curb 10.'
Reopened June 8-1918
Closed " 1918
J. Geary D. L. - Cleanout
Reopened Apl. 16-1920
Closed 1920
C. Gallo D. L. - Cleanout
Rear Ex. Wall Sept 30-1919
Lot 1 Block 2 Plat 19 Pg. 138
Assessor's No. 6336 Pg. 15 37

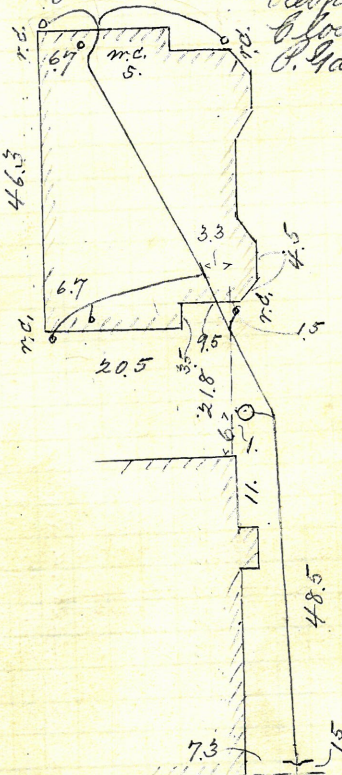

Rear of M. side of Lot new 12.3 ft
E. from above Mt. St.

Atwells Avenue

Enter Sewer 85.3' West of 1st man hole.
" " Left - Street

8 ✓✓

Michael F. Cruddden & Wife
Ontario St. S.E. cor. Hamilton St.
J. Deary D.L.
Opened July 31-1902
Closed Aug 1-1902
Rec Mar 30 1949 2/28/49
Ass Mar 30 1949
add M Klein D.L.

Permit No. 16515
5" Pipe from curb
to catchbasin 1

P

Range of Drainage Area 8.2 Ac
Taken from same Ass. Pl.

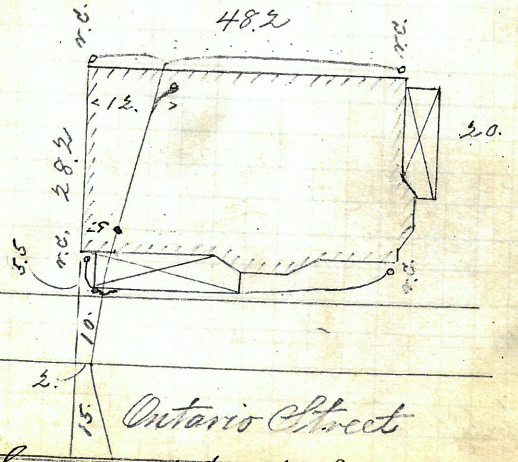

Enter Sewer 48' East of manhole at Hamilton Street

P- 158/38 9

R. Lincoln Lippitt

Orchard Avenue

Permit No. 16520

J. Deary D. L.

Opened July 23-1902

Closed adj 1-1902

Reopened & closed Nov.

J. Applebaum. Plumbing

Permit Nov. 1909 was being done

Reopened Dec. 20-1909-

Closed -1910-

V. Damigliotti D. L.



Plotted

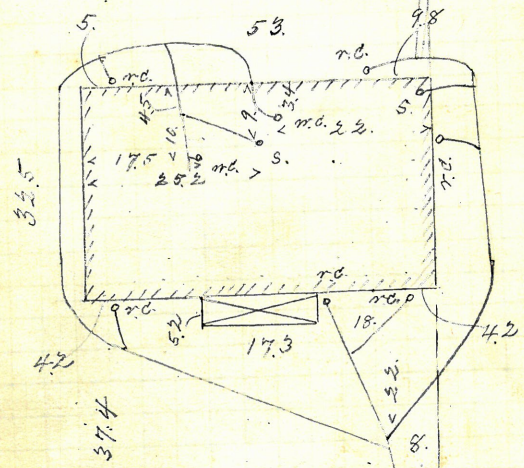

Range E. side Avenue S. 3 W. from curve Pr. Pt.

Orchard Avenue

Enter Sewer 59.1' East of E. manhole

" " Wayland Avenue

10 ✓ LP 164/35 GONE

131-137 ~~125~~ Dorrance Estate
Charles Street
W. E. Davenport D. L.
Opened July 18-1902
Closed Aug. 1-1902
Reopened Mch 24-1933
Closed " 24-1933
W. F. Holgate D. L.
Clearbrook

Permit No. 16543
6" Pipe
Entat Curb

Range of St. side of Houses 8.5 Lots
N. from Sta. 22.

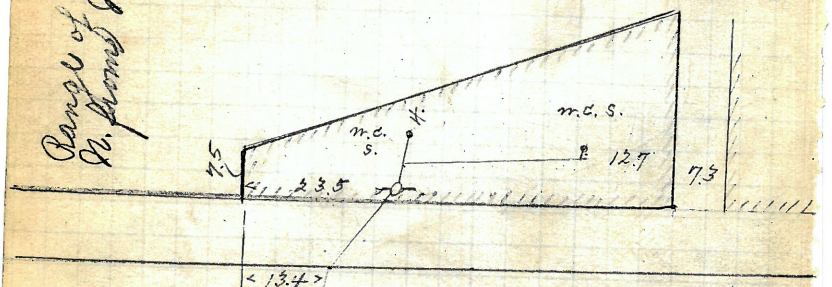

Charles Street

Center Sewer 94.7' South of 1st ⁿ manhole
" " Stevens Street

✓11

John A. Freeman

No 4 Elmgrove Avenue

E. E. Miller Sr. Co. Permit No. 16535

Opened July 25-1902 10" Pipe

Closed " 31-1902 Invert at curb 10.4'

Reopened May 12, 1913, Reopened Aug. 30-1904

Closed " 14, 1913. Closed Sept 17- 1904

E. E. Miller Sr. Co.

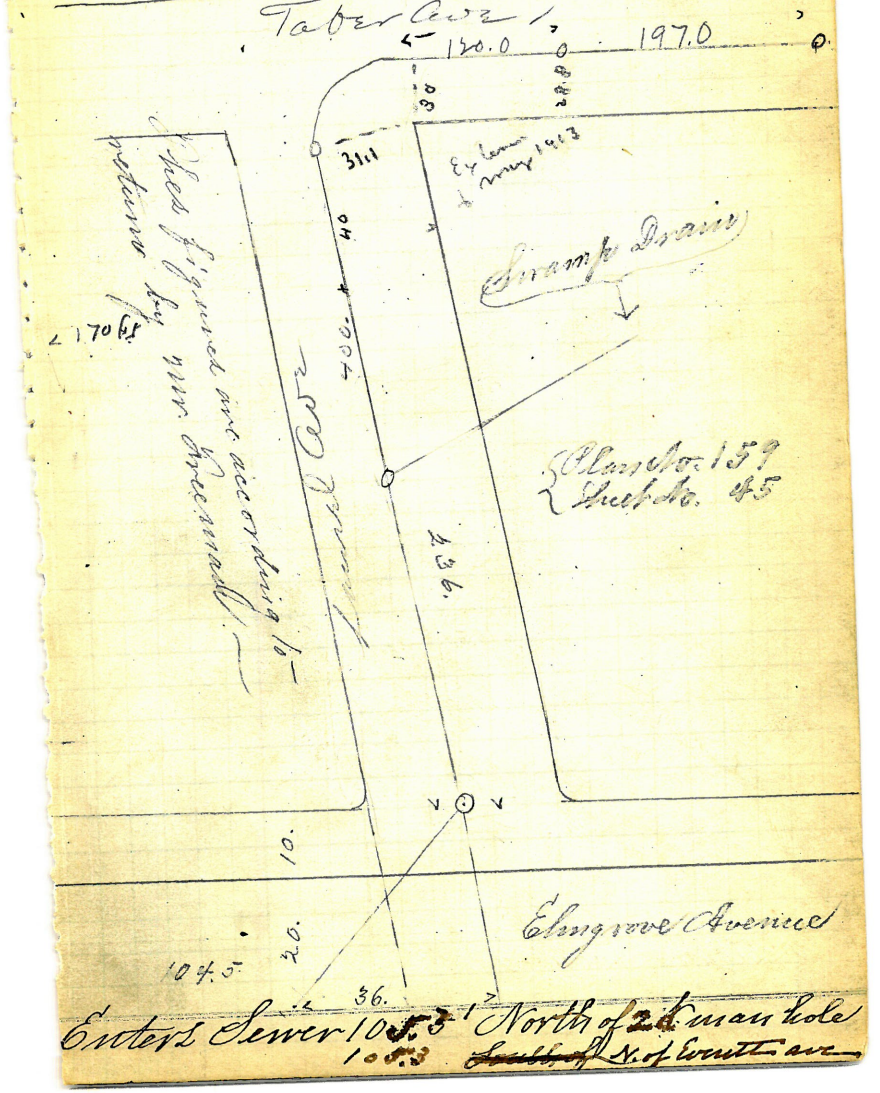

Enters Sewer 10 S.S. 1' North of 2d Swan hole

10 S.S. ~~South of~~ N. of Everett ave

12 ✓

Rudolph Sandelman
No # 16 Bellevue Avenue
E. A. Perry D. Le. Permit No. 16536
Opened July 29-1902 5" Pipe from curb
Closed " 31-1902 to Catch basin
1st Reopened-July 22, 1941
2nd Closed-July 23, 1941
R. Grotta-Clear

Range of W. side of house 12 ft. W. from same manhole.

-Plotted-

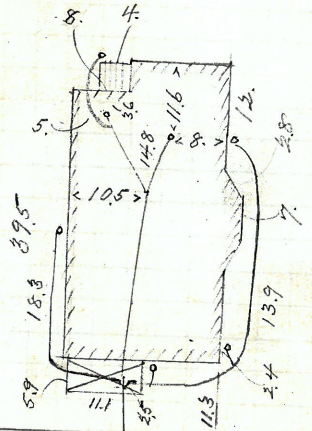

Bellevue Avenue
Extend Sewer into 5th manhole East of Bucklin Street

13

Leroy J. Bennett

Geo. H. Levit & Co. No. 1 Union Avenue

Opened July 30-1902 Permit No. 16540

Closed " 31-1902 5" Pipe from curb

Reopened June 26-1925 Cut at curb 11.6'

Closed " 26-1925 Reopened July 21-1927

M. Hennessy L. Clemonck Closed " 21-1927

Rep. Dec. 30 / 32 M. Hennessy L. Clemonck

31'

J. Deery H. Clem

Stalled

Range of E. side of house 60 ft
W. from same NW. SE.

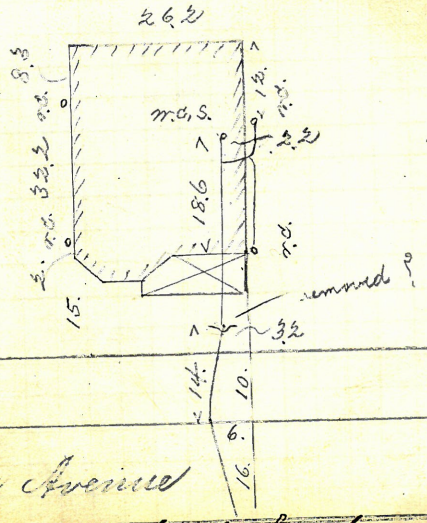

Union Avenue

Enters Sewer 50 West of 2nd man hole
East of Ansella Avenue

14

REMOVED

Margaret A. Finnegan
40 Smithfield Avenue

A. Biello P. S.
Opened July 30-1902
Closed " 31-1902
Reopened Apl. 12-1927
Closed " 20-1927
L. C. Zoellner & Co.

Permit No. 16541
5" Pipe from Curb
Central Court
Reopened Sept. 27, 1935
Closed Sept. 30, 1935
A. Bellucci Add'l #42 house

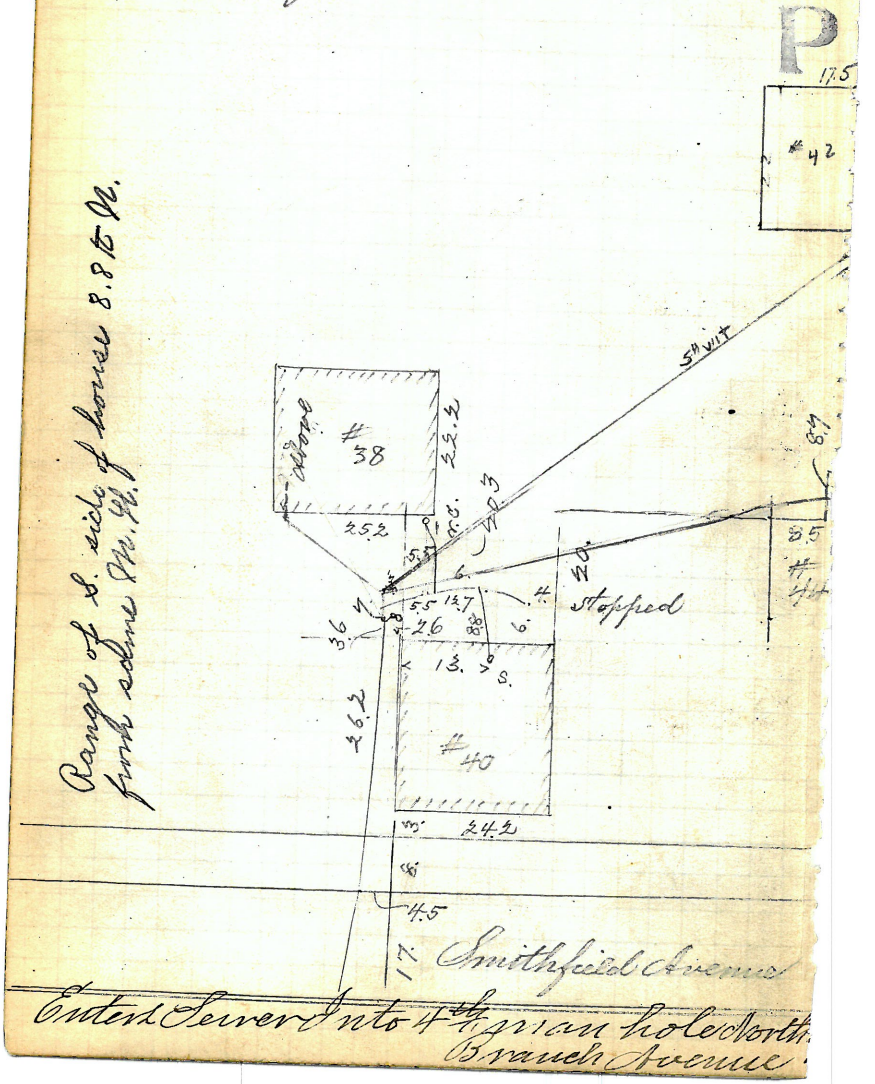

Extend Sewer into 4th Avenue manhole North
Branch Avenue.

✓ 15

Rena Edwards
632 Prairie Avenue
W. H. Andrews D. L. Permit No. 16548
Opened July 31-1902 5" pipe from curb
Closed Aug 1-1902 to sidewalk
Reopened May 1-1911
Closed " 0 1-1911
C. Gibbons D. L.

Corner of S. side of Lawn 33 ft
N. from above W. St.

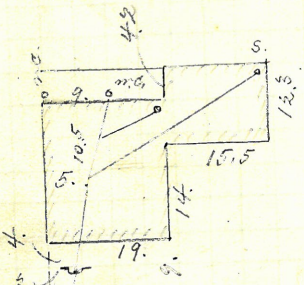

Enters Sewer 74.3' South of man hole
opp. Logan Avenue

16

Michael Haynes
593 Union Avenue
Geo. H. Lewis & Co.
Opened Aug. 1-1902
Closed " 2-1902
Reopened Sept 26/1932
Closed Sept 27/1932
M Kerlan DL

Permit No. 16549
5" Pipe from Curb
Laid at Curb 10.4'

Platted

Range of E. side of house 3 ft
E. from house on St.

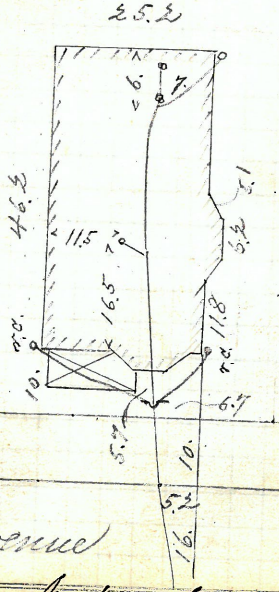

Union Avenue

Entered Sewer Into 2nd Man hole East of
Webster Avenue

See card index
" page 74

✓17

Marsden J. Perry

52 Power St. cor. Benefit St.

P. E. Manney D.L.

Opened June 12-1902

Closed Aug 1-1902

Permit No. 16463

6" Pipe

Cast at Curb 7'

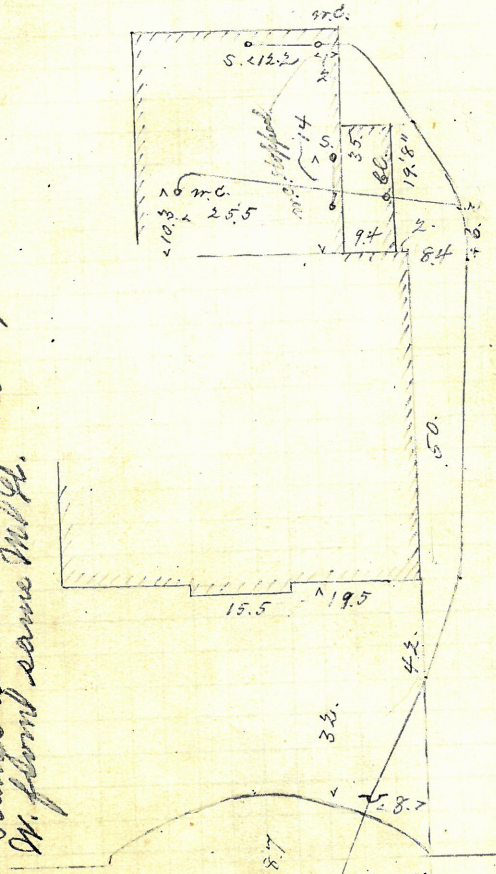

Range of W. side of House 7.5 ft.
W. from same M.H.

Benefit Street

Entered Sewer 28' East of 2nd manhole
" " Benefit Street

18

John J. Canigan

T. F. Peny D.L. Elmgrove Avenue

Opened July 11-1902 Permit No. 16507

Closed " 17-1902 6" Pipe.

Reopened ? Cut at kerb 10.'

Closed ?

D.L.A. Cizzarelli

Dec. 11, 1950

Plotted

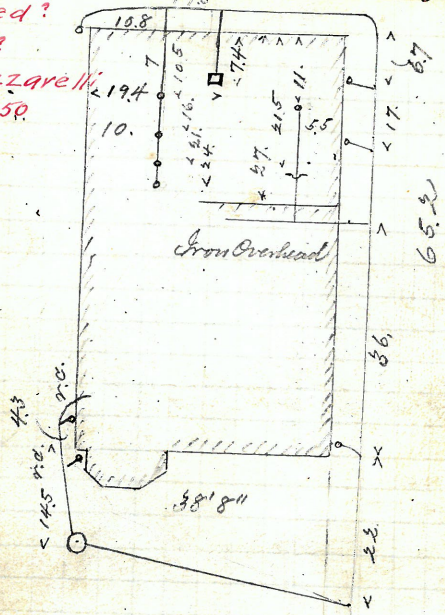

Reopened and Closed Aug. 1903 by T. F. Peny D. L.

Range of N. side of houses 178 S from James St.

Elmgrove Avenue

Enters Sewer 22.8' South of 2nd man hole North of Nugent Street

P 158/51 180/57 REMOVED 19

George S. Baker

Thimble Hse only Rear 1002 Eddy Street
A. Aiello D.L.S. Senuft No. 1655 1/2
Viewed July 30-1902 & 5th Line
Closed Aug. 4-1902 Called Count 10.'

Reopened Oct 8-1902
Closed " 11-1902
A. Aiello D.L.S.

House B.
m.c.s.
Rec 2/24/53
c/o ?
F. Lessard
deared

n.c.
m.c.s.
n.c.
m.c.s.
n.c.
m.c.s.
House B

Range of W. side of house 53.5
S. from Salvo No. 10.

Platted

See also Plan Drawer-561 Sheet 24

Eddy Street

Enter Sewer 88.5' North of manhole at Humbert Avenue

20 ✓

William W. Dandridge

No. 182 So. Angell St. N.W. cor. Butler Ave.

W. N. Bradley D.C. Permit No. 165 3/8

Opened July 31-1902 5" Pipe from curb

Closed Aug 4-1902 Curb to curb 1

Reopened May 9-1912

Closed " 11-1912

N.W. Colgrove D.S. Clas-

Plotted

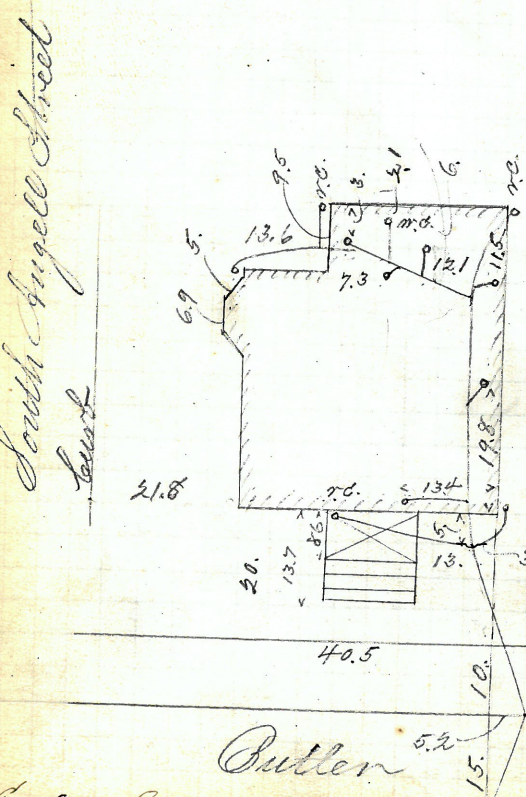

Butler Avenue

Outlet Sewer 52.7' North of 1st " manhole

" " South Angell Street

REMOVED

✓ 21

Laughlin Gallogly
54 Smithfield Avenue
N.W. Colgrove D.L. Permit No. 16544
Opened Aug 1-1902 5" Pipe Ironside
Closed " 2-1902 Cast de Grant
Reopened Dec. 19, 1927
Closed Dec. 20, 1927
A. Aiello D.L. Clamont

P

Change of side of house 3' 7" N. from same on 2nd.

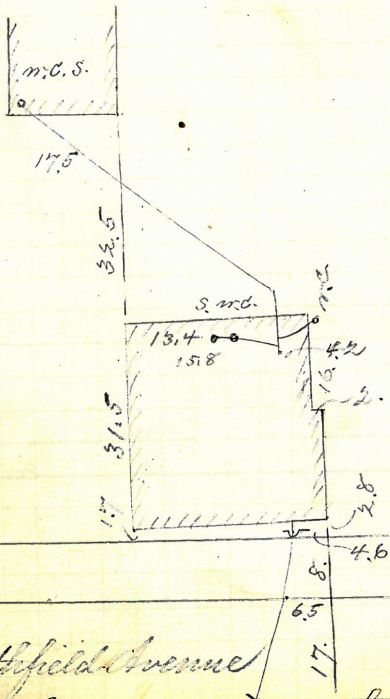

Smithfield Avenue

Entered Sewer 56.5' North of 5th manhole
" " Branch Avenue

22

REMOVED

Maria Gallogly
28 Smithfield Avenue
N. W. Lodgrove D.D. Permit No. 16545
Opened July 30-1902 5" Pipe from curb
Closed Aug 1-1902 - Curb & Curb
Reopened June 1-1927
Closed " 2-1927
N. Gallo D. D. - Clermont

Stalled

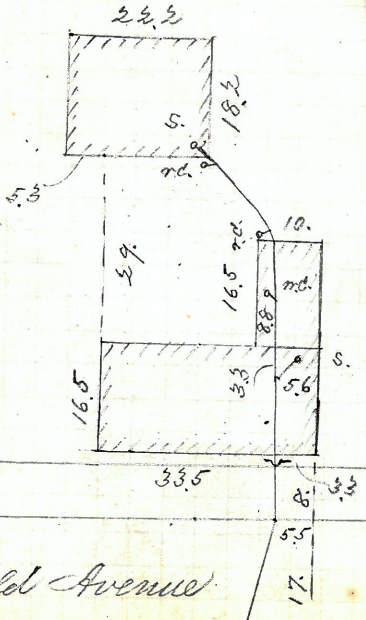

Range of S. side of house, 18.3 ft
N. Elevation rear of house

Smithfield Avenue

Entered Sewer 41.2 North of 1st manhole
" " Branch Avenue

REMOVED

Bridget Carney

68 Smithfield Avenue

Permit No. 16559

5" Pipe from curb

Cast, at Curb 1

W.M. Condry D.C.

Opened Alley. 2-1902

Closed " 4-1902

4 Reopened - Apr. 20, 1940

19 Closed - Apr. 22, 1940

N. Berardinelli - Relay 6" I.

P

Range of S. side of house 49.5 ft N

from center line Mt. St.

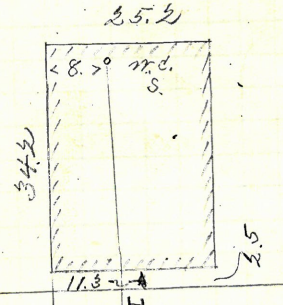

East end Sewer 53.4' North of 6th manhole

" " Branch Avenue

24

119

Charitable Baptist Society

~~North Main St. & c. Loc.~~ Thomas St.

W. E. Davenport - D. E. Permit No. 16471

Opened June 16-1902 6" Pipe

Closed, Aug 8-1902 Cedar Curb 7.8'



Reopened June 12-1914
Closed " 15-1914
J. A. Berry D. E.

Plan
162-22

Extend Sewer 53.3' East of 14" manhole
" " North Main St.

Elizabeth Corcoran

#156 #6 Bath Street

A. Aiello & L. Permit No. 16521

Opened July 16-1904 5" Pipe from curb

Closed " 18-1904 East ht curb

Plotted

Range of Yd. side of sewer 7'6.
N. Edwards same Yd. S.E.

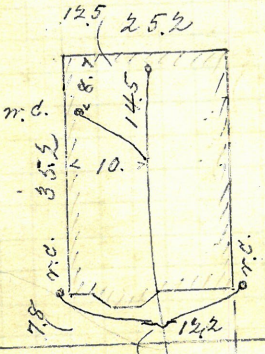

Bath Street

Enter Sewer into 3rd man hole South of Blair's Stone Ave.

26

REMOVED

Andrew Trov

90-94 Smithfield Avenue

A. Aiello & Co. Permit No. 16547

Opened Aug. 5-1904 5" Pipe from curb

Closed 11.0 6-1904 East of East

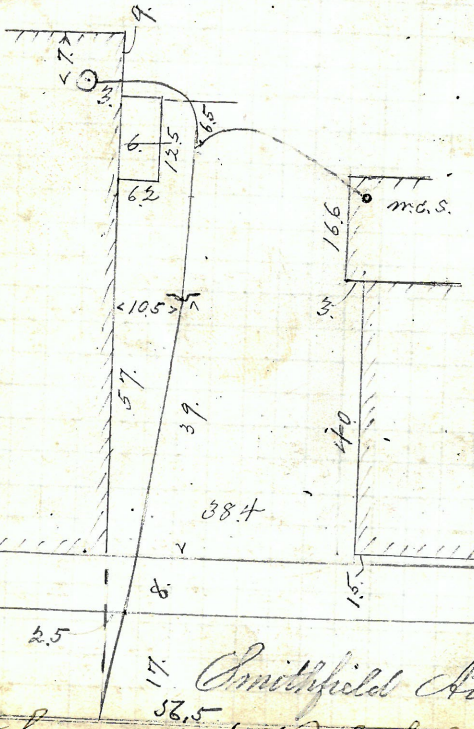

Range S. side of house 3.9 ft.
N. face same 0.0 ft.

Entered Sewer 114.4' North of the 8th manhole
North of Brandeth Avenue

REMOVED

Ann & Peter McKeon
707 & 714 Smithfield Avenue
N.W. Colgrove D.L.
Opened Aug. 2-1902
Closed " 5-1902
Reopened Apl. 11-1916
Closed " 1916
E. McCullough D. L.
Cleaned -
Reopened - Dec 28. 1934
Closed - Dec 29. 1934
J.L. Ricciutelli - plan to replace standpipe

Permit No. 16543
5" Pipe from curb
cut at curb
Reopened Apl. 2-1919
Closed 1919
N.W. Famiglietti D.L.
Cleaned -
Repaired Mar. 11. 1932
Clean 14.
N. Benardinelli D. L. clean -

Reopened ? 10/?/57
Closed 10/? /57
D.L. F. Ricci Job covered no inspection.

Corner of St. side of house 10.3 ft.
N. Side of house 1 ft.

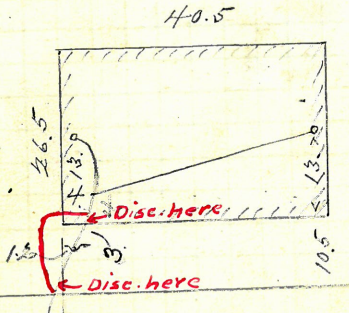

Entered Sewer 77.4 North of the 4th man hole
" " Brush Avenue

28

Michael Dunnigan & Wife
146 Althea Street
J. Deary D.L. Permit No. 16550
Opened aug 5-1902 5" Pipe from curb
Closed " 7-1902 Cut at Curb 1

Plan

Range of E. side of house 24.0 to W. front of house 34.0

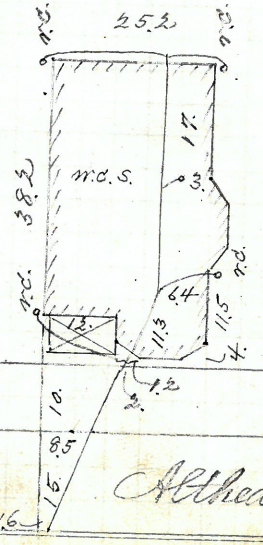

Enters Sewer 25.6' West of 2nd man hole East of Anniston Street

REMOVED

Ann Conley et al 16552 } and -
32 – 36 Smithfield Avenue Permit No. 16553
J. Mello 2.6. 5" Pipe from curb
Opened Aug. 1-1902, cut to Curb
Closed " 5-1902,
Reopened Sept. 29-1919
Closed " 29-1919
F. M. Travis Cell. D. E.
Clear out
11/18 Reopened - Nov. 19 1940
Closed - Nov. 19, 1940
M. Rossi – clear roots

P

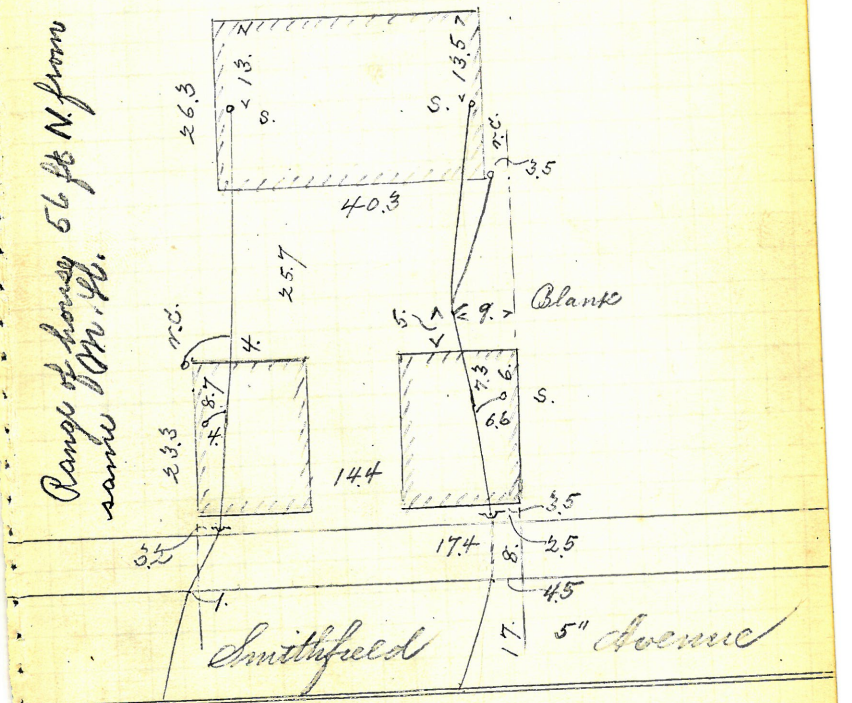

Permit 16552
Enter Sewer 50.3 } North of 2nd manhole
Enter Sewer 96.5 } North of 2nd manhole
Permit 16552 " " Branch Ave.

30 ✓

Abraham Slocum
616 North Main St.
J. Deary D. L.
Opened Aug. 4-1902
Closed " 6-1902
Reopened June 24-1908
Closed " 24-1908
A. Aiello D. L. ~

Permit No. 16554
5" pipe from curb
Tap at curb
Replaced June 8-1921
Closed 1921
W. Doherty P. L. - Plumber

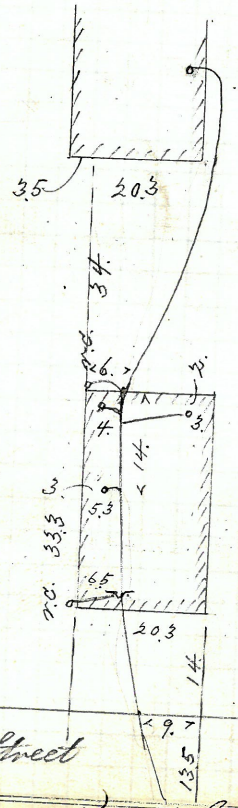

Range N. side of house 22.4.15
S. Rubin rear 4th fl.

North Main Street

Entered Sewer 24.6' South of 3rd Ann hole
" " Doyle Avenue

✓31

Removed

Michael Cuff
40 Mc Donough Street
Permit No. 16555
J. Deary P.L.
Opened Aug. 9-1902 — 6" Pipe
Closed " 11-1902 — Cut at Curb

Plan

Ramp of N. side of house 180 ft E. from same M. St.

Stairhead

m.d.s. 2.5 20.3

8.1 2.3

2.

McDonough Street

12.

Enter 2 Sewer 17' East of man hole at Huntington Avenue

32 ✓

Hannah E. Seamans
15 Woodbine Street
N. W. Colgrove D.L.
Opened Aug. 7-1902
Closed " 7-1902
Reopened May 8-1922
Closed " 19-1922
M. Doherty S. L. - Seamons
Dec. Nov 14/32
Wed " 11/32
M. B. Doherty Jr.
Clan.

Permit No. 16557
5" Pipe from curb
Cut at curb
Rejoined Nov. 5. 1931
Closed
M. B. Doherty Jr. Clan

15/6 Reopened - June 16, 1936
Closed - June 16, 1936
E. Gifford - Cleans Trap.

Platted.

Range of N. side of house 38.0 ft
E. from Dan St.

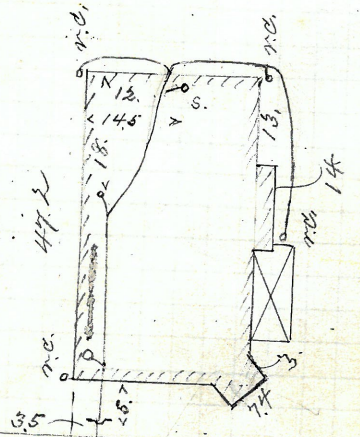

Woodbine Street

Center Sewer 49.6 East of 2nd manhole
" " North Main Street

Le page 34

Bromm & Sharpe Mfg. Co.

Edith Street

J. H. Leyons D. L. — Permit No. 16564

Opened Aug. 5 1902 — 6" Pipe 1

Closed " 9 1902 — Cast Iron

Reopened Oct. 17 1918 — Repaired Dec. 16 1926

Closed " 1918 — Closed " 26 1926

S. Lyncer D. L. - Repair - — J. J. Hall D. L. - Replace

Reopened Nov. 22 1926 — H. Leamon

Closed " 27 1926

J. J. Hall D. L. -

Reopened - Apr. 15 1940

4/15 Closed - Apr. 16, 1940

B. Simons - add R.C.

See Drawer No. 33

Sheet No - 83

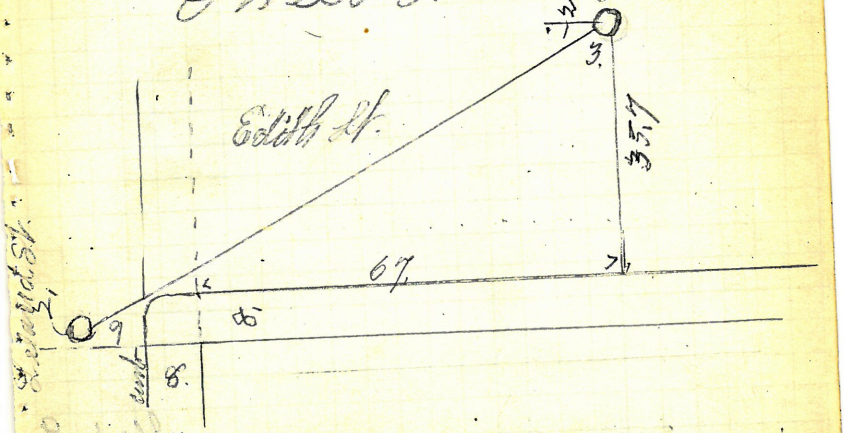

Probably two storm sewers at 46.9' or service sewer at ~~41.0~~ 52.0

Enton Sewer

34 ✓

Bronze & Shartle Mfg. Co.
Edith St - Surface Water -
T. F. Segons D.L. Permit No. 16565
Opened Aug 5-1902 10" Pipe
Closed " 9-1902 Cut at Curb
Reopened - April 5. 1933 Reopened - Nov 26. 1935
Closed - April 20. 1933 Closed - Nov 26. 1935
W. Waddington clearn. c. B Simon - plug above
8/26 Reopened Aug. 26, 1937
Closed - Aug. 26, 1937
Wm Waddington - Replace
Flood drain - Josam
6/15 Reopened - June 16, 1944
Closed - June 16, 1944
J. R. Hopkins - Repair -

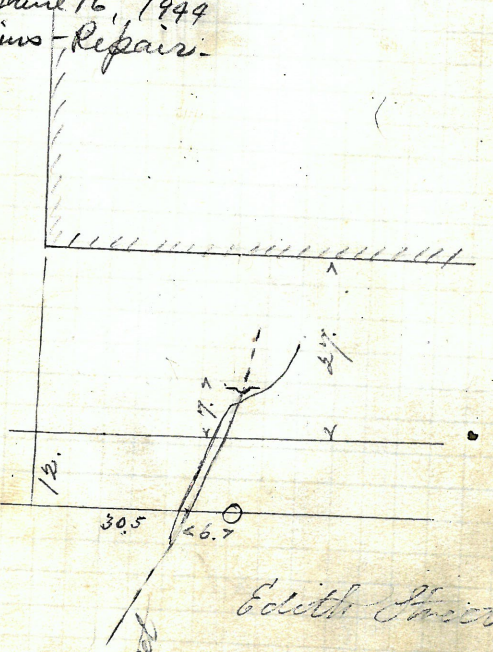

Enter Sewer

Estate George B. Darling (Charles P. Sanford)
149 Longwood Ave. Corner Melrose Street
D. A. Perry D. L.
Opened Aug 6-1902 Permit No. 16566
Closed " 9-1902 5" Pipe
Reopened Feb 4-1924 Contact Curb
Closed " 30-1924 Rec Mon 1/1947 11/19/47
W. Lyons D. L. - Clearwater Clo Mon 1/1947
Att Link L. Hinkle D. L.

Plotted



36 ✓

Emily Prueger

Wm H. Armstrong 2.2. Union Avenue
Opened Aug. 7-1902 Permit No. 16569
Closed " 9-1902 6" Pipe
Cast at Curb

Platted

Range of E. side St. No. 62.2 ft
W. from S above Mt. Pl.

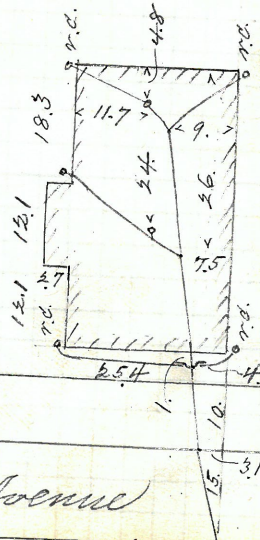

Union Avenue

Enters Sewer 95.7 East of 1st manhole
" " Linwood Avenue

✓ 37

James Dawson + Wife
241-243 Admiral Street
S.E. cor. Longmont Street
A. Aiello & Co. Permit No. 16571
Opened Aug. 7-1902 5" Pipe from curb
Closed " 8-1902 but at curb

Platted

Range of M. side of house 1.05
N. from above pr. pt.
Longmont Street

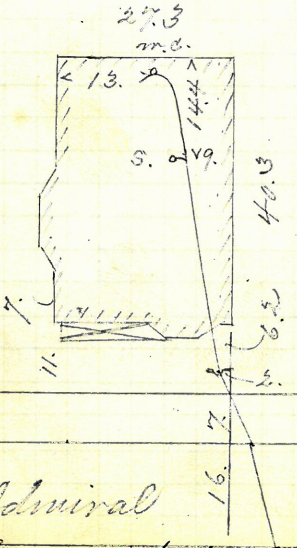

Entered Sewer 83' North of 1st manhole
North of Berkshire Street

38 ✓

REMOVED

James R. Day
2717
Point Street
T. F. Lyons D.L.
Opened Aug. 11-1902
Closed " 13-1902

Permit No. 16487
5" Pipe
Cut at Curb 10.'

Range of E. side of house 6.6"
from curb No. 24.

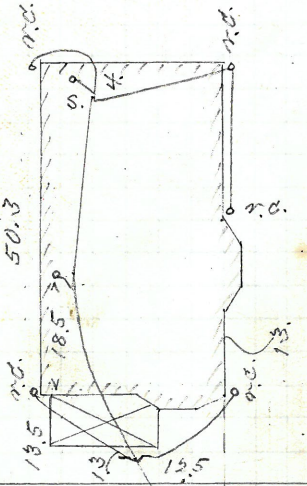

Plotted

Points Street

139.7

Enters Sewer ~~7.0.6~~ 9 ' West of 1½ man hole
" " Blair Street

39

Howard K. Hilton

35' Cushing St. S.W. cor. Broom St.

F. A. Perry D. Ld. Permit No. 16519

Opened July 21-1902 5" Pipe

Closed aug. 14-1902 Cut at Curb 10.'

Plotted

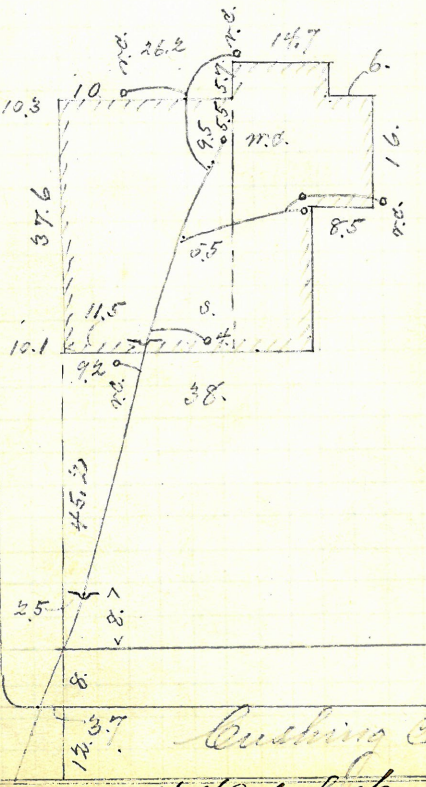

40

See next page

St. Michaels Church

Gordon Avenue

D. A. Perry ad. Co.

Opened July 22-1902

Closed " 30-1902

Permit No. 16527

6" Pipe

Sunbat Bunb-10'

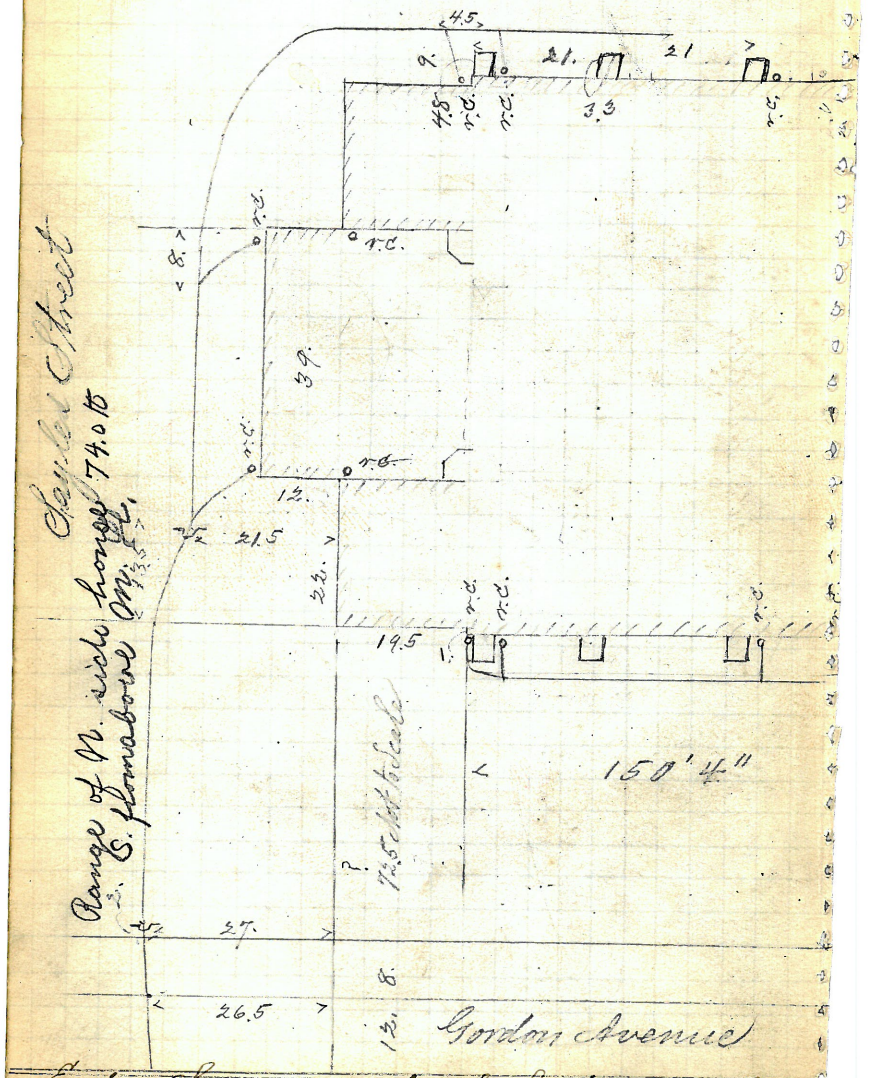

Enters Sewer 150.' North of 1st man hole

" " Alford Street

St. Michaels Church
Gordon Ave. cor. Alford Street
J. A. Perry Plbg.
Opened July 30-1902
Closed Aug. 4-1902
Permit No 16537
6" Pipe
Cut at Curb 10.'

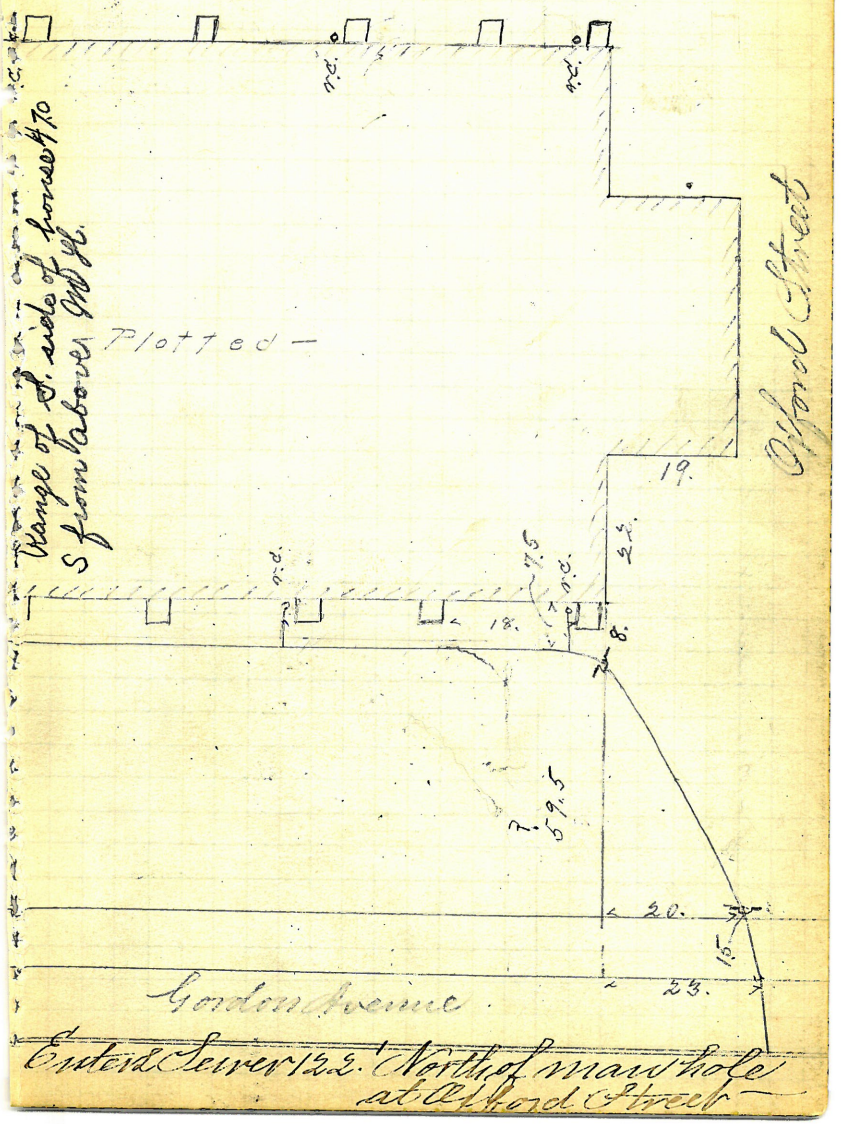

Entered Sewer 12.2. North of manhole at Alford Street —

42

Henry & Catherine Sanders
74 Woodbine Street

A. Fiello D.L.
Opened Aug 1-1902
Closed " 12-1902
Reopened Aug. 3-1926
Closed " 4-1926
W. Bryon D. L. Plumber

Permit No. 16551
5" Pipe from curb
Cut at Curb
Opened Oct 4 1928
Closed " " 1928
P. H. Taft D. L. Clean
Rec. Jan 3 33
P. H. Taft D.L. Clean

Platted
J.E.B.

Range of W. side of house 36.4
E. from Lane No. 22.

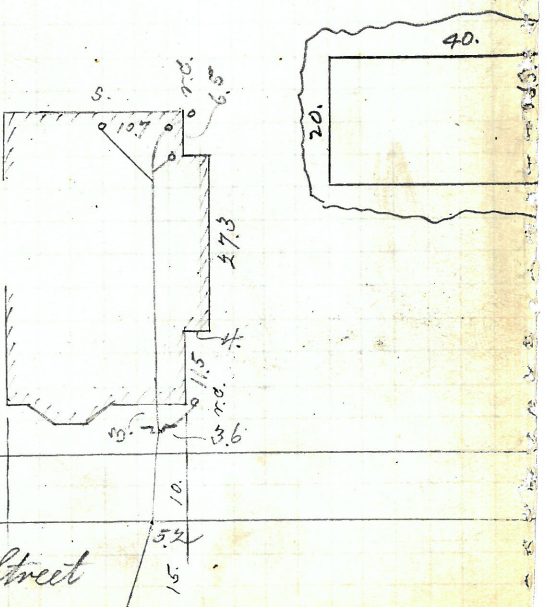

Woodbine Street

Entered Sewer 53. East of 2nd manhole
West of Camp Street

✓ 43

Patrick Mullen
73 Unit Street

W. J. Bradley Pl. 22.
Opened Aug. 11-1902
Closed " 12-1902
9/ Reopened-Sept 26, 1939
26 Closed-Sept. 30, 1939
T. Barbatta-Relocate
W. C. 4" Iron.
4/ Reopened-Apr. 27. 1940
27 Closed-Apr. 30, 1940
A. D'Agostino-Add Wlg

Permit No. 16560
5" Pike from curb
Cent. to Curb

Rolled JGB

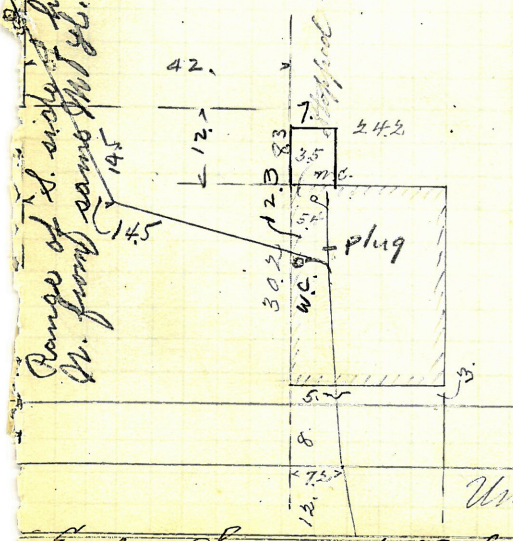

Extend Sewer 26' North of 2nd man hole
South of Maynard Street

44 ✓

Plan 159/60

John L. Kenyon

470-468 Plainfield Street

Geo. H. Lewis D.L. Permit No. 16568

Opened Aug. 7-1902 5" Pipe

Closed " 12-1902. Cent ab Curb 10.5'

Rec Jan 6 1950 1/30/49

Clo Jan 6 1950

add W.C. & Sink G. Returned D.L.

Plotted

Range of E. side of Ho. 18. to W. front same Ho. 44.

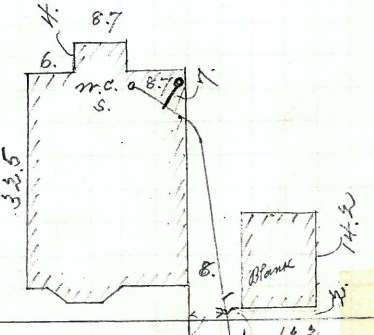

Plainfield Street

Cutler Sewer 50. West of 1st man hole

" " Kaehly Street

Plan 159/60 ✓ 45

Frederick G. Shadbourne
462 Plainfield Street —
Geo. H. Lewis & Co. Permit No 16572
Opened Aug 11-1902 6" Pipe
Closed " 13-1902 · Contrat Curb 10.4'
Reopened Nov 10, 1933
Closed Nov 13, 1933
P Russolillo Dk

Range of W. side of Ins. 15.5 ft
W. from Above pr. pt.

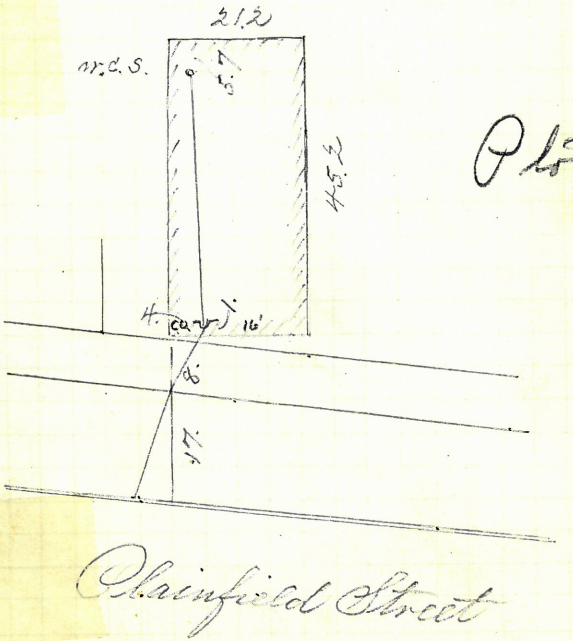

Entered Sewer 107' West of manhole at Bacon Street —

46

Valentine Knobloch

53 Woodbine Street

Wm Goudry D.L. Permit No. 16567

Opened Aug. 9-1902 5" Pipe from curb

Closed " 15-1902 Cut at Curb

Plotted

Range W. side of Jones 31.8 ft
E. from same 120. ft.

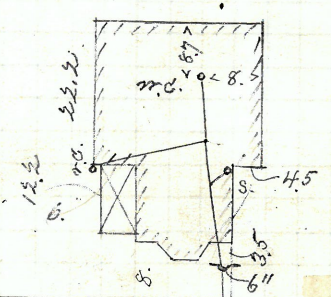

Woodbine Street

Enter Sewer 16.6 East of 1st man hole

" " York Street

P 169-50 ✓ 47

Bauman Greenblatt

5 - #63 Brownell St. N.E. cor. Holden St.

J. Geary & Co. Permit No. 16579

Opened Aug. 14-1902 5" Pipe

Closed " 15-1902 Cent at Curb 10'

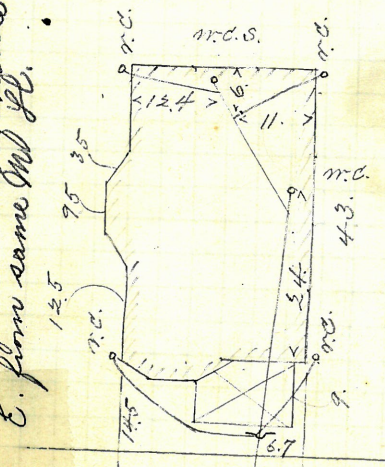

Range W. side of Bronx 32.8 to E. from same Mh St.

Brownell Street

Enters Sewer 58.7' East of manhole at Holden Street

48

Berger Westergren & Wife

63 Spooner Street

Elmwood Ave. Sewer

Permit No. 1658

W. H. Leyonz D. L.

Opened Aug. 13-1902

Closed " 16-1902

Reopened Aug 20-1917

Closed " 31-1917

W. H. Lewis D. L.

Disconnected

6" Cipe into head Manhole

Cut at Curb

Reopened May 5-1926.

Closed " 5-1926

A. W. Eckhardt D. L. Elmwood

Reopened May 3-1926

Closed " 3-1926

A. F. Wilcox D. L. Elmwood

Remove Trap

Plotted

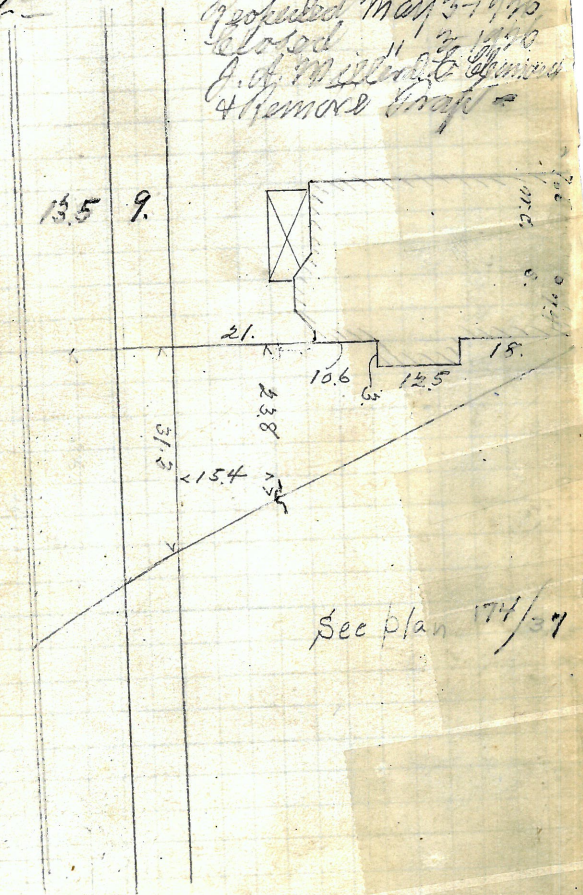

~~280.3' West of manhole in Elmwood Ave Enters Sewer in Elmwood Ave through private drain in Spooner Street~~

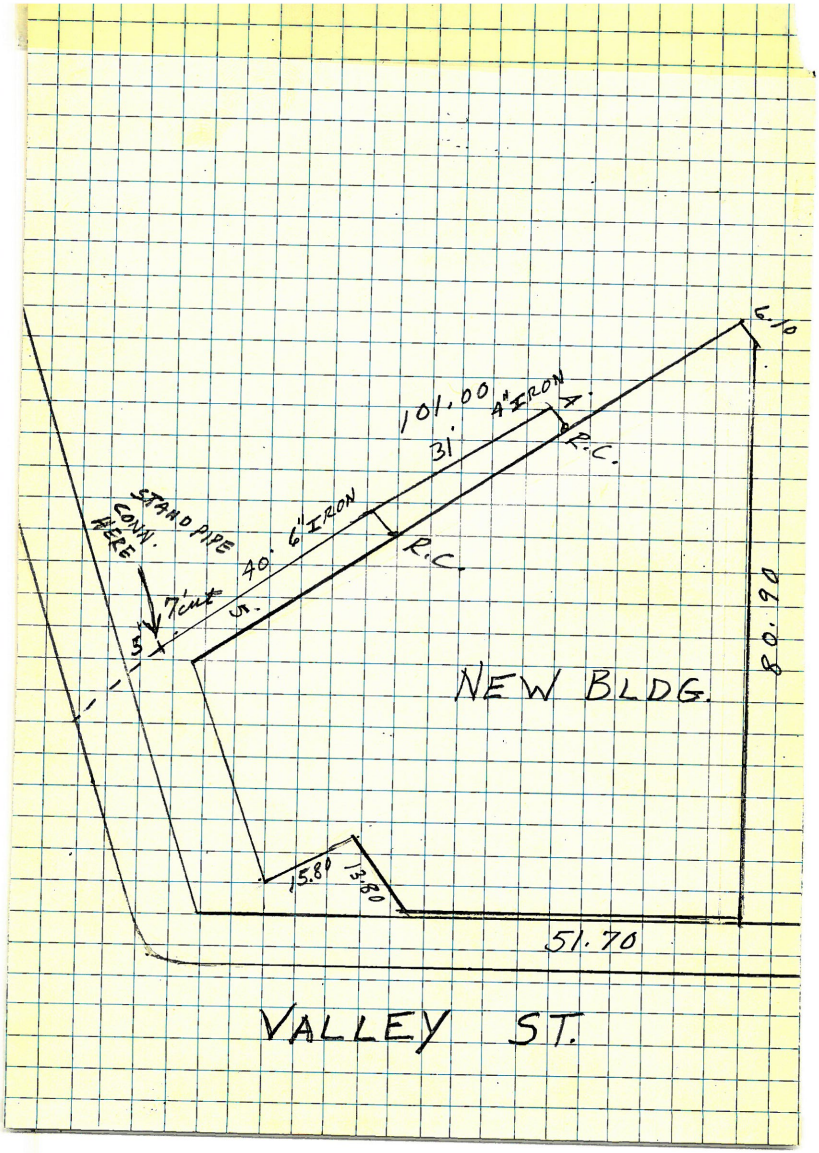
5.10
101.00
4" IRON
31.
R.C.
STAND PIPE
CONN.
HERE
40.
6" IRON
R.C.
7" CLAY
5.
NEW BLDG.
80.90
15.81
13.80
51.70
VALLEY ST.

✓ 49

Hannah Leed
117 Laban Street
Geo. F. Lewis Sr. E. Permit No. 16583
Connected Aug. 14-1907 5" Pipe from curb
Closed " 16-1907 Cut at Curb

Ranges at W. side of Avenue 12.3
E. from Board Fence

Plotted

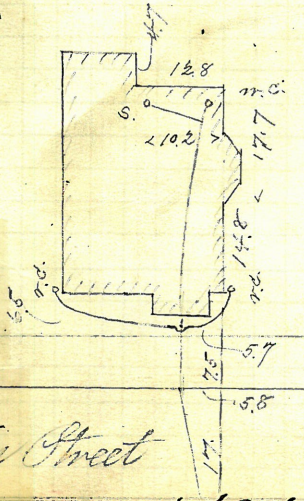

Laban Street

Entered Sewer 101.4' West of man hole in Webster Avenue

50 GONE

Matthew McNally & Wife
126 ~~16~~ 8 Bath Street
A. Gallo D. L.
Opened Aug. 14-1902
Closed " 16-1902
Permit No. 16585
5" Pipe from Curb
Cut to Curb

Range of S. side Lot 12.6 ft
N. from same M. ft.

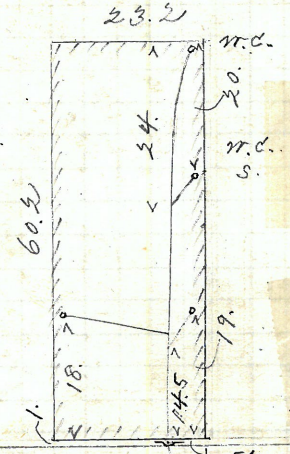

Bath Street.

Enter Sewer 27.8' North of 2nd man hole
" " Cross Street.

Removed

Philip D. Young et al
117-119 153 Park Street
J. Deary D.L. Permit No. 16558
Opened Aug. 15-1902 5" Pipe
Closed " 16-1902 Cut at Curb 10.'

Plotted

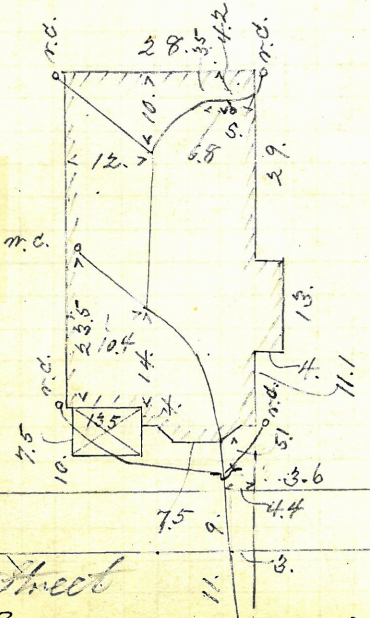

Park Street

Entered Sewer 16.5' North of 1st manhole
" " West Park Street

Record of D. made Sept. 16. 1902
N. Adams assoc. Mun. Eng.

52

Stephen G. Northcote
78 Woodbine Street

N.W. Colgrove D.L. Permit No. 16556
Opened Aug 11-1902 5" Pipe from curb
Closed " 18-1902 Cut at curb
Opened Apr. 25/30
Closed " 28/30
Morris
Cleaned

Platted

Range of E. side house 5.2 ft
W. floor above M.H. 4 ft.

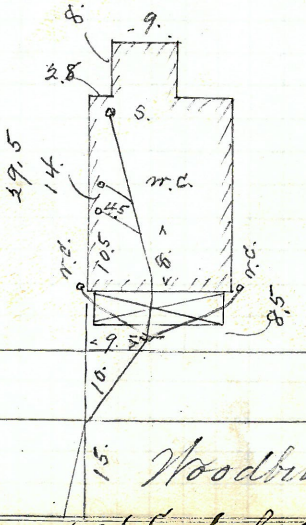

Enters Sewer 78' East of 2nd M.H. manhole
West of Bank Street

✓ 53

Leo Winograd
437 Goddard Street
A. Aiello D.L. Permit No. 16570
Opened Aug. 8-1902 5" Pipe
Closed " 11-1902 Cut at Curb
Reopened Sept-20-1902 Reopened June 19.1928
Closed " 22-1902 Closed June 20, 1928
W.H. Loudry D.L. I.D. Cummins D.L.
Cleanout

—Plotted—

Range of E. side of house taken from Mill St.

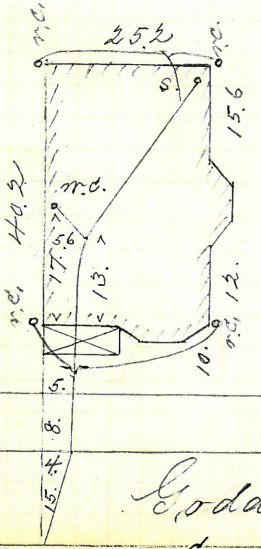

Goddard Street

Enters Sewer 65.5 East of 7th manhole
" " Candace Street

54 ✓

Annie E. Spalding
No # Monroe Court - Superior St. Sewer
J. Deary D.L. Permit No. 16574
Issued Aug. 18-1902 6" pipe from curb
Closed " 19-1902 Cul de Sac

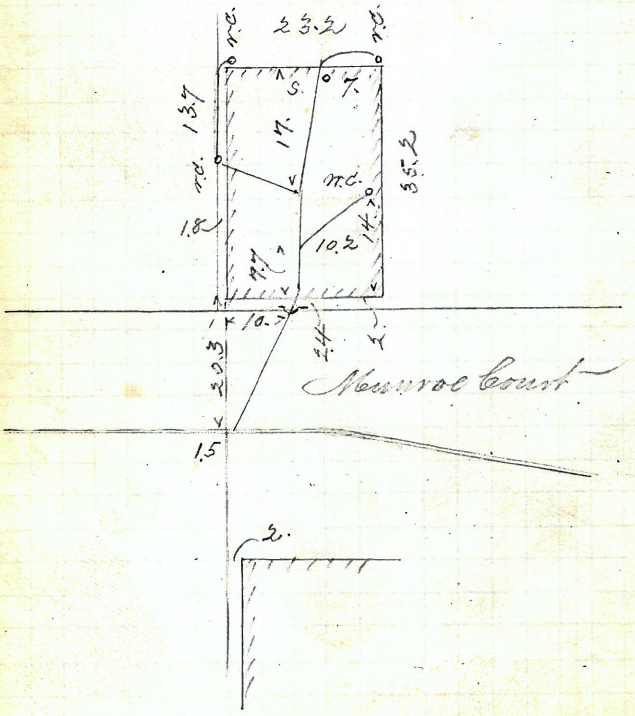

Extend Sewer in Superior St. & thru private drain in Monroe Court

✓ 55

Emily & M. Antoinette Hoag
309 Olney Street
J. Deary D. L.
Permit No. 16575
Opened Aug. 11-1902
5" Pipe
Closed " 18-1902
Cut at curb 10.'
Reopened June 26-1922
Reopened 8/15/58.
Closed " 26-1922
Closed 8/15/58
H. Collison D. L. -
D.L. Chester Lees
Add Stack

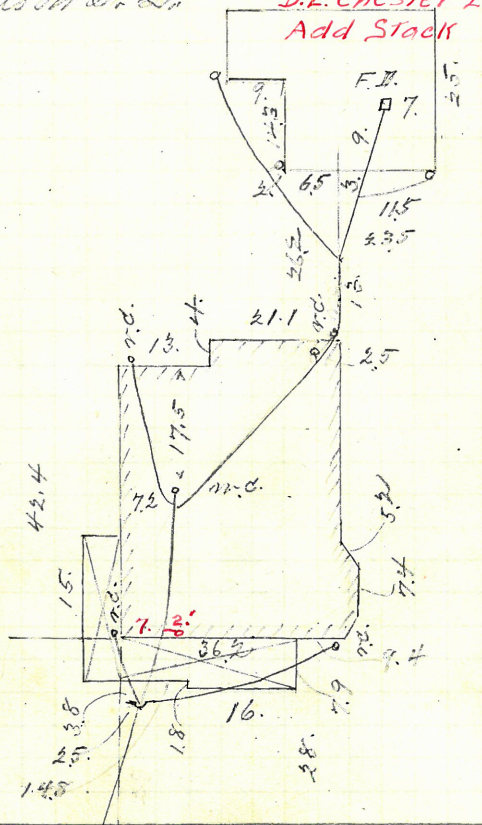

Range of C. side of Lot 12 ft from center line Mt. St.

Olney Street

Enters Sewer Into man hole at head of Sewer

56

Francis H. Garbutt
29 & 163 165 Arlington Avenue
F. A. Berry D. L. Permit No. 16584
Issued Aug. 14-1902 5" Pipe from curb
Closed " 19-1902 Cubal Court

Plotted.

Range of S. side of house 121 ft N.
from corns Ar. Av.

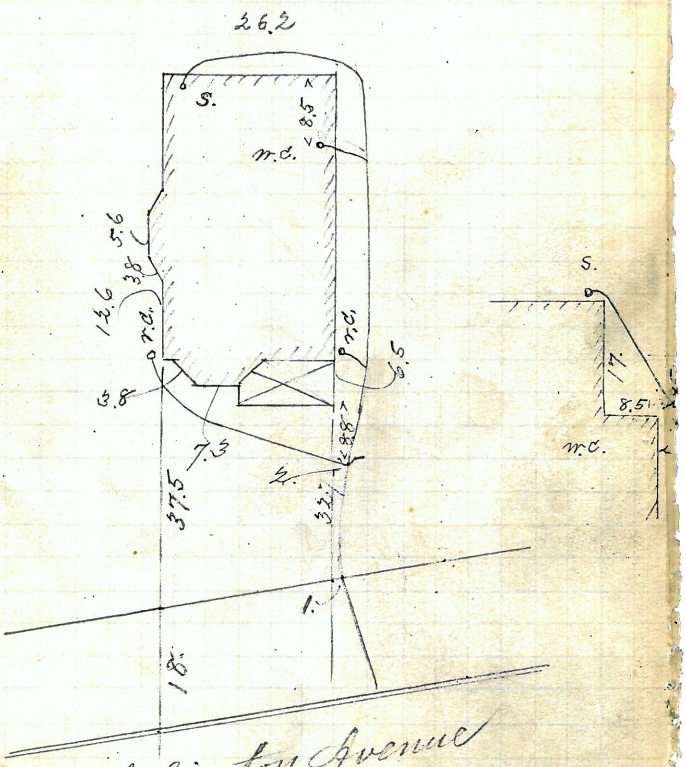

Entered Sewer 114.1' North of manhole at
Presbident Avenue

√√ 57

Mary A. Ogden SW
114 River Avenue Cor. Harvest St.
River Avenue Sewer
A. Aiello D. L. Permit No. 16547
Opened Aug. 18-1902 5" Pipe
Closed " 20-1902 Cast at Curb 8.5'
Reopened & Closed Nov. 6-1903 - A. Aiello D. L. -
Reopened - May 1, 1936
Closed - May 1, 1936
J. Catri - Clean
REO 10-13-70
CLO 10-13-70
D.L. M. IACOBBO
REMOVE TRAP

Reopened 7/2/61
closed 7/2/61
D.L. E.A. Gemma
Disc. from #27 Harvest St.
See Blk. 3394/67

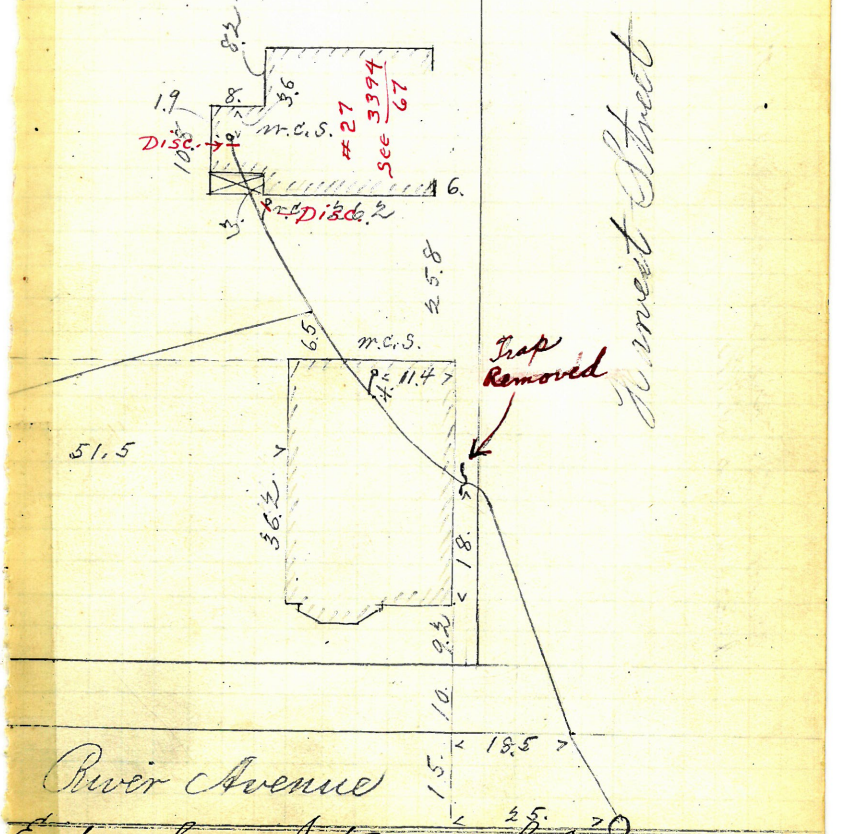

Entered Sewer into man hole at junction
centre lines of River Ave. & Harvest St.

58 ✓

Oklahoma St.

John Lynch + Wife

N. # 75 ~~Borden~~ Street

J. Deary D.L.

Permit No. 16588

Opened Aug. 19-1902

5" Pipe from curb

Closed " 20-1902

Cut at curb

Reopened Mar 22 1945

Closed Mar 23 1945

W. Line Op. Walk M Rossi D.L.

Plotted

GONE 11/30/54

Range of E. side of house 60.5 ft
W. from Same N. & S.

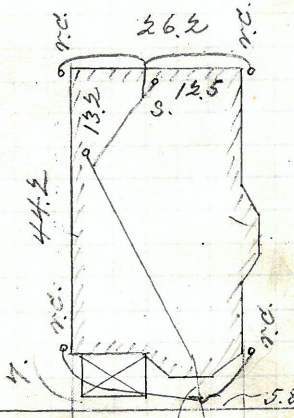

Borden Street

Enters Sewer 62.9' West of 2nd manhole
" " Plain Street

✓ 59

Frank V. Forloni
No. Belknap St. S.E. cor. West St.
J. Deary D.L. Permit No. 16589
Opened Aug. 18-1902 5" Pipe
Closed " 20-1902 Cut at Curb

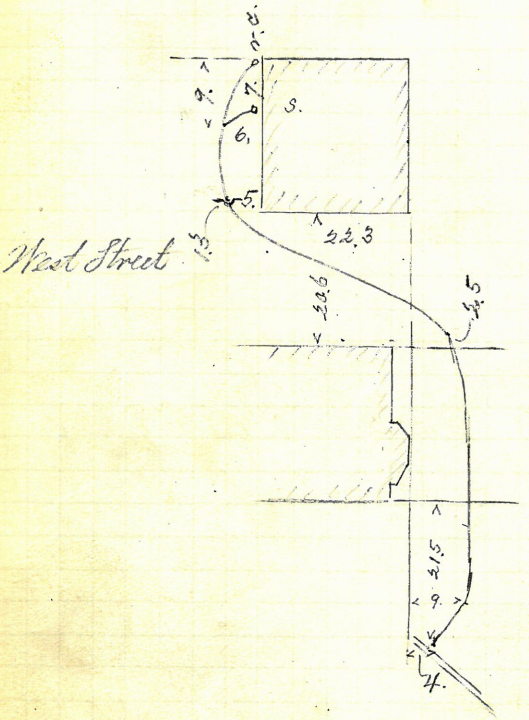

Enters Sewer in Carpenter Street through private drain in Belknap Street

60 ✓

Heirs William A. Pierce
33 Heath Street
J. Deary D.L. Permit No. 16590
Opened Aug. 20-1902 5" Pipe from curb
Closed " 22-1902 Cut at Curb

Platted

Range of Dr. side of house 16.0 ft
S. from Same Pr. St.

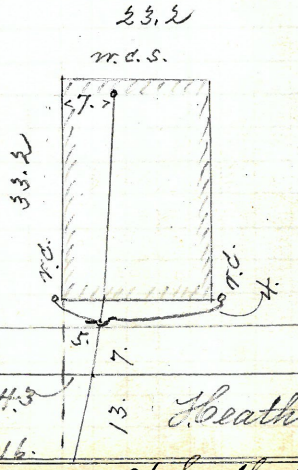

Entered Sewer 15.9' South of 1st manhole
" " Laban Street

✓ 61

Peter J. McConnell
48½ ~~Vaughan~~ Woodbine Street
N. W. Colgrove D.L.
Opened Aug. 19-1902
Closed " 22-1902
Reopened Apr. 1. 1933
Closed - Apr. 3. 1933
O. Goodwin A.L.
O & SW. clear
Reopened-Aug 28, 1940
Closed-Aug 28, 1940
O. Goodwin - Clear-roof

Permit No. 16591
5" Pipe from curb
Curb at Curb

Plotted

Range N & S. ends of houses 6.3 ft. E. from above Mr. Mc.

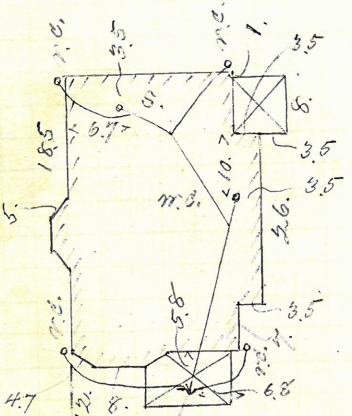

Woodbine Street

Enters Sewer 145.7' East of manhole at Stella Street

62

Albert A. Whaley & Wife
16 Woodbine Street
N. J. McKean D.L. Permit No. 16595
Opened Aug. 20-1902 5" Pipe from curb
Closed " 22-1902 Cut at Curb

Range of W. side of Road 42.0 ft
E. from same Mid. Pt.

Platted

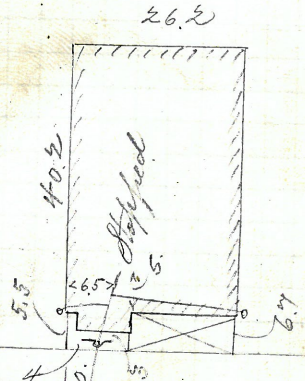

Enters Sewer 37.3' East of 2nd " manhole
" " North Main St.

63

Ella W. Eddy
168 Laurel Hill Avenue
Geo. D. Lewis D. L. Permit No. 1657
Opened Aug. 25-1902 5" Pipe from curb
Closed " 27-1902 Cut at curb

Reopened Oct 18-1927
& Closed " " "
J. V. L'Amoreaux D. L.

Plotted

Range of N. side L Homes 9.5 Lt
S. Homes same Sr. Lt.

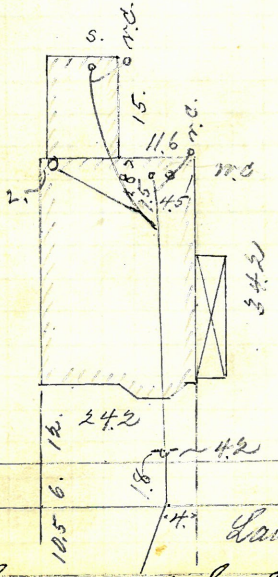

Enters Sewer 25.8' South of 2nd man hole
" " Plainfield Street

64 ✓

Ann & Mary Burke
60 Unit Street

W. A. Chadsey D. L.
Opened Aug. 23-1902
Closed " 25-1902

Permit No. 16581
5" Pipe from curb
Cut at Curb

Plotted J&B

Range of S. side of house 9.6 ft
N. John's name on No. 60

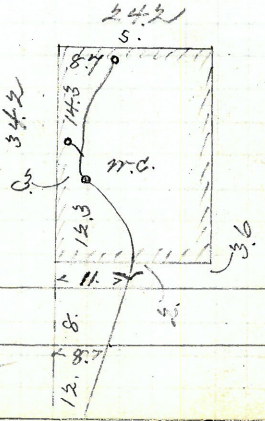

Enters Sewer 15' North of 2nd man hole
South of Maynard Street

Plan 159/60 ✓ 65

Hugh A. & George H. Kerr Trustees
498 Plainfield Street
J. Deary 2.26. Permit No. 16586
Opened Aug. 21-1902 5" Pipe from curb
Closed " 23-1902 Cut at Curb 10.5'
Reopened Nov. 2-1921-
Closed " 4-1921-
C. S. Brocklebank S. S.-

Platted

Range of E. side of house 48.5 ft
N. from S. same side 47 ft.

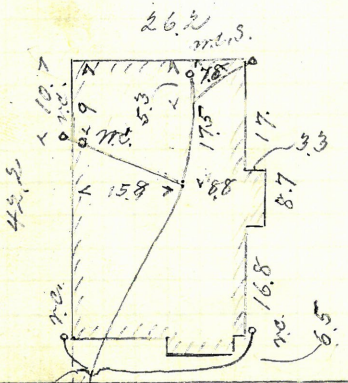

Outlet Sewer 45' West of 2nd man hole
" " Laurel Hill Avenue

66 ✓ Plan 159/60

Hugh A. Kerr
491 Plainfield Street

J. Deary D. L.
Opened Aug. 21-1902
Closed " 23-1903
Reopened Sept. 18-1916
Closed " 30-1916
D. Anderson D. L.-

Permit No. 16687
5" Pipe from Curb
Cut to Curb 10.3'
Reopened May 23-1918
Closed " 25-1918
A. D'Ucco D. L.-
Lic. Pkt. No. 2085 Jg. No. 133

Plotted

Range of W. side of house 8'6
E. Curb Same Sq. Ft.

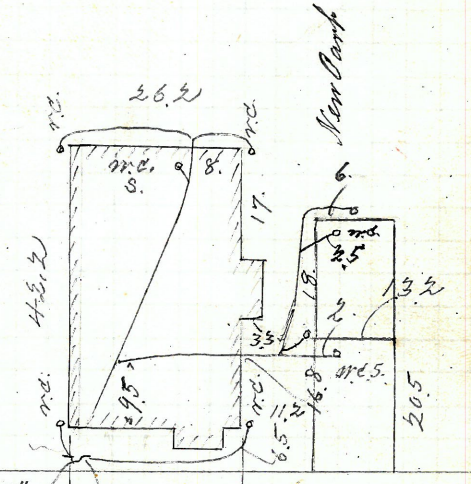

Plainfield Street

Enters Sewer 5' West of 2nd man hole
East of Laurel Hill Avenue

Annie & William Whytock Jr.
51 Woodbine Street
N.W. Colgrove S.E. Permit No. 16594
Opened Aug. 20-1902 5" Pipe from curb
Closed " 23-1902 Cut at Curb

Plotted

Change of E. sides of manhole 10.2 ft
E from above Mc. St.

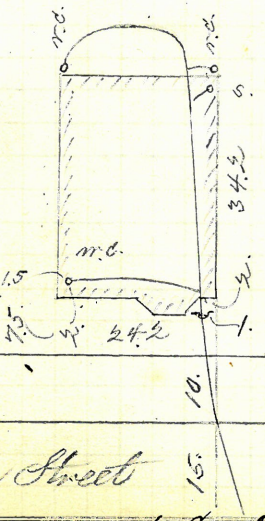

Enter Sewer 139.6' East of the manhole
at Steele Street

68

Charles Heron & Wife
14 Long Street
F. F. Lyons D.L. Permit No 16596
Opened Aug 21-1902 5" Pipe from curb
Closed " 25-1902 Cut at Curb 10.9'
Reopened Oct. 7-1926
Closed " 7-1926
J. V. D'Amario D. L.

P

Range of S. side of Heron 3 ft
N. from same old pt.

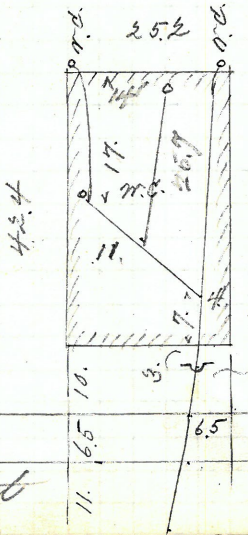

Extend Sewer 17.9' North of 1st man hole
" " Orms Street

69

Joseph S. Moody
156 Eastwood Avenue
Name H. Armstrong D.L. Permit No. 16597
Opened Aug. 21-1902 5" Pipe from curb
Closed " 23-1902 Cut to Curb
Reopened June 22, 1928
Closed June 22 1928
J. Appleton D.L.
Reopened apr. 20/38
Closed apr. 23/38
J. Berardinelli D.L.
Clearfor street

Platted

W. Lawrence Ave. 66.2

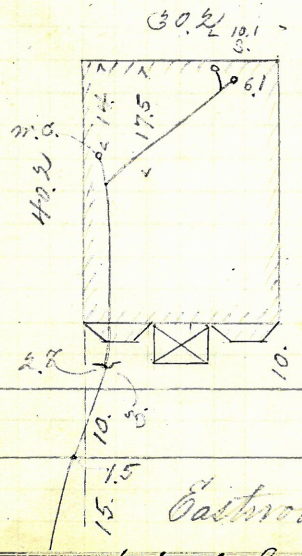

Eastwood Avenue

Intercl Sewer 56.1' West of 1st man hole
" " Dewey Street

70 ✓

Waldo J. Gotchell

N.W. cor Elmgrove Avenue & Everett
W.H. Andrews D.L. Permit No. 16598
Opened Aug. 20-1902 " Pipe
Closed " 28-1902 Contractor Hurst
Reopened June 16. 1931
Closed "
F. Lees Dl

Plotted

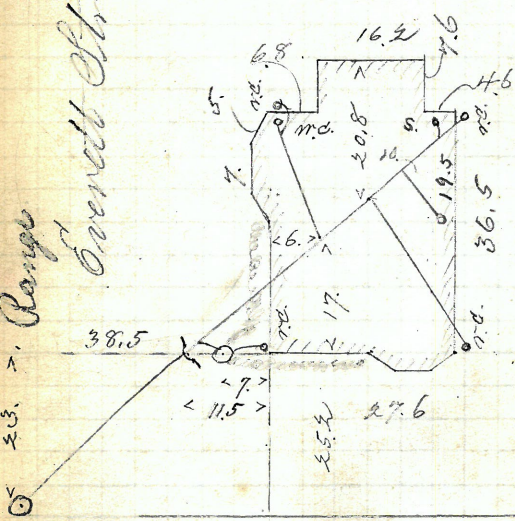

Enters Sewer Automan hole in
Everett Street

71

Frederick C. Phelps & Wife
28 Woodbine Street
N.W. Colgrove D.L. Permit No. 16599
Opened Aug. 23-1902 6" Pipe
Closed " 26-1902 Cut at Curb 1

Platted

Range of W. side of Lot runs 33.4 ft.
E. from Seaman Av. St.

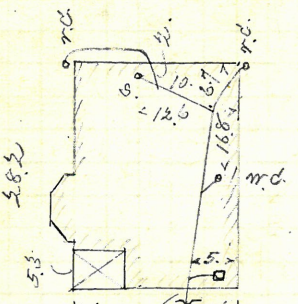

Enters Sewer

72

John D. Murphy
2681 Morris Avenue
Wm Condry Sr. C. Permit No. 16600
Opened Aug 23-1902 5" Pipe from Curb
Closed " 28-1902 Cut at Curb 10.'

Range N. side of house 15'
N from same M. H.

Range of Ne. side of house 15.0 ft
Ne. from same M. H.

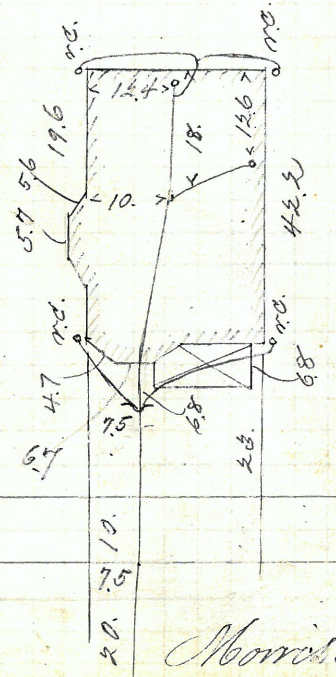

Morris Avenue

Enters Sewer 7.9' South of 2nd M.H. manhole
" " Clay Street

73

Edward J. Pare & Wife
29 Dorchester Avenue
W. H. Armstrong & Co. Permit No. 16604
Opened Aug 26-1902 5" Pipe from curb
Closed " 27-1902 Cut at curb

P.

Range of E. side of house 2' W.
from Range W. L.

Range of E. side of house 2½
W. from Range W. L.

P.

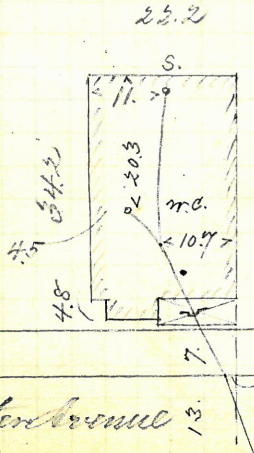

Enters Sewer at the 1st M/H manhole
West of Deborah Street

74 ✓

Marsden J. Perry

52 Power Street

F. E. Mannery D.L.
Opened July 31-1902
Closed Aug. 3-1902
Replaced Sept. 13-1926
Closed " 14-1926
H. W. Seaborne D. L.

Permit No. 16546
" Sept.
Central Court
Opened Sept. 14. 1927
Closed " 14. 1927
H. Seaborne D. L.

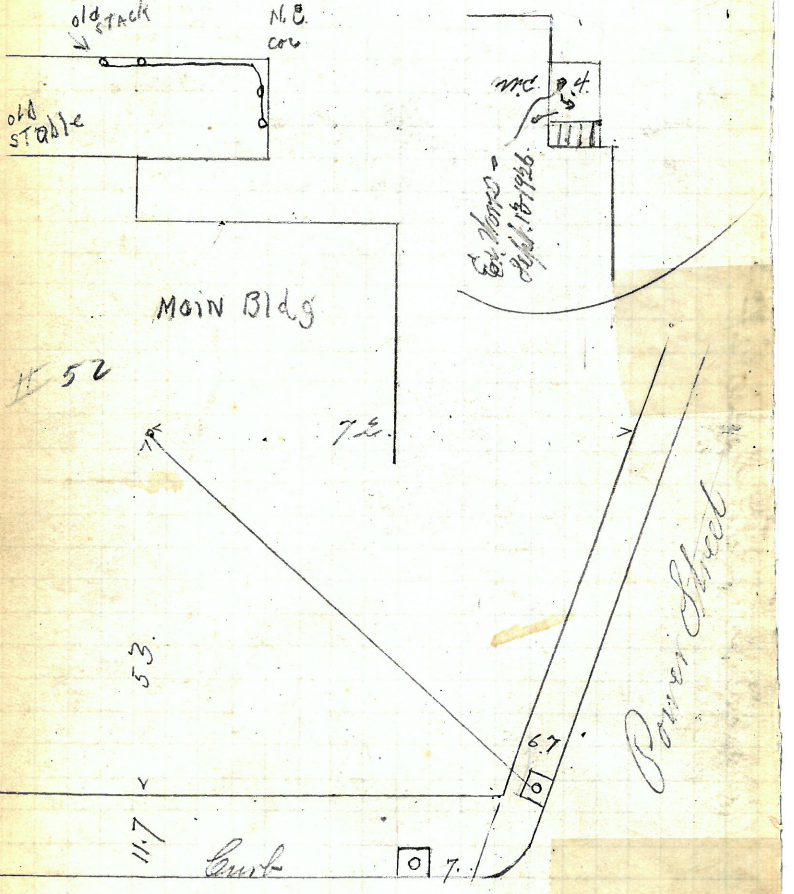

Entered Sewer into Catch Basin near cor. of Benefit Street thence in to Power Street Sewer

✓ 75

Warren C. Perkins
78-80 Dorchester Avenue
W. N. Shurtleff Q.S. Permit No. 16576
Opened Sept. 2-1902 6" Pipe
Closed " 4-1902 End at Curb

Range 3 E. into House 19' W. of
Base Line.



P.

(Range 2 E. into House 17.5 W. from Base Line)

Entered Sewer 83.9' West of 1st manhole
" " Baker Street

76

Warren C. Perkins
82-84 Dorchester Avenue
W. N. Chadsey D.S. Permit No. 16577
Opened Aug. 29-1902 6" Line
Closed " 30-1902 Cut at Curb 1
Reopened-Oct 25. 1934
Closed-Oct 25. 1934
J. Cefalo - Clear

Range 2 Water House 3.8 E.
from above W.H.

Range of W. side of Ave. 3.8 E. from above W.H.



P.

Dorchester Avenue

Enters Sewer 16.4' West of manhole opp. Rue Street

TP 167-12 ✓ 77

Park Coal Co
1143 Broad Street
Permit No. 16578
5" Pipe from curb
Cut at Curb 1

H. Andrews P.C.
Issued Sept. 2-1902
Closed " 3-1902
Reissued-Jan, 1939
Closed-Jan 17, 1939
T.E. Graham - new bldg

Range N. and S. house 4'5
from same S.M.H.

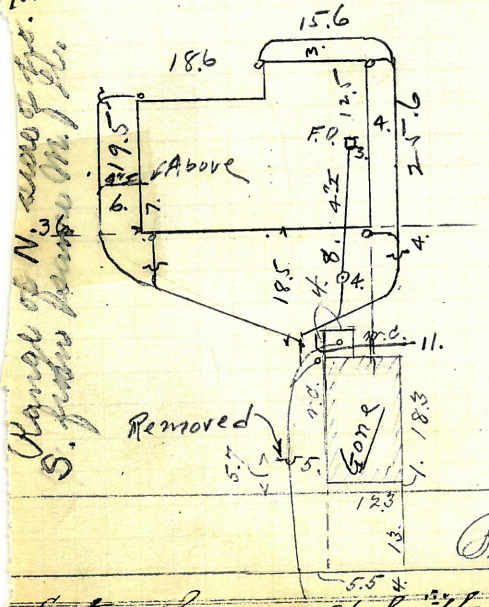

Enters Sewer 19.8' South of 1st M. man hole
" " Seventh Street

78 ✓ Removed

Frank B. Bannon & Michael Gorman
See card index 21-43 41 Wickenden Street
J. Deary P. L. Permit No. 16580
Opened Aug. 15-1902 5" Pipe
Closed Sept. 3-1902 Cut at curb 10.'

Range of N. side of house 29.5 S
from above M. H.

Wickenden Street

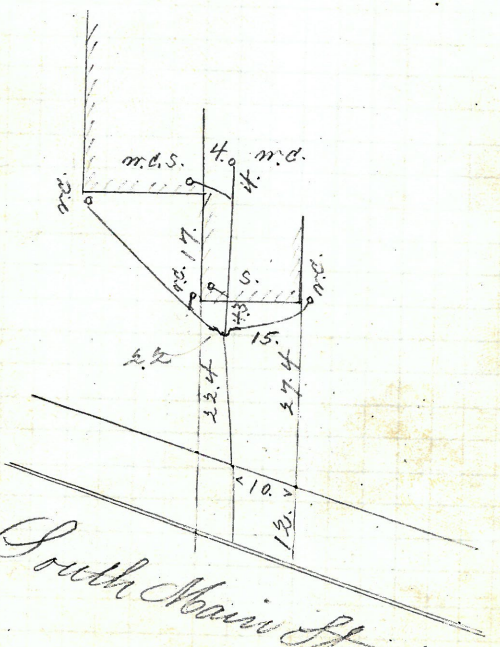

Range of N. side of house 29.5 ft.
S. from above M. H.

Entered Sewer 67' North of 1st M. man hole
" " East Street

REMOVED

79

Michael J. Harrinan & Wife
Lot
Borden Street
Permit No. 16592
J. Deary P.L.
Opened Aug. 25-1902 5" Pipe from curb
Closed " 30-1902 Cut at curb

Plotted

Rang's E. & W. Side of Lot 32.45
E. front about 96.45

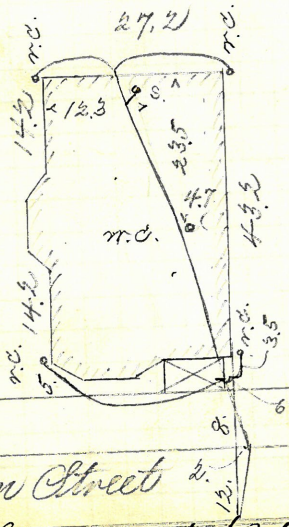

Borden Street

Enters Sewer 132.2' West of 3rd " man hole
" " Plain Street

80 ✓

GONE

Herbert P. Rust

2887 Blair Street

J. Deary D. L. Permit No. 16593

Opened Aug. 25-1902 6" Pipe

Closed " 28-1902 Cut at curb 10.'

Opened Jan. 18, 1928

Closed " " "

W. J. Bush D.L.

Remove trap (inside)

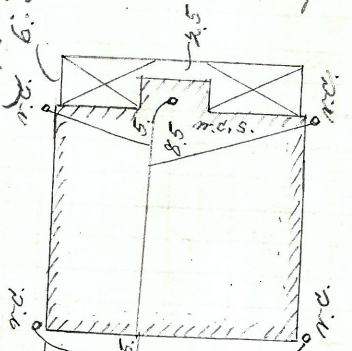

Range of S. side lot: 17.0 ft
N. front above Ord. 42 ft.

Plotted
170-65

7.5.5

11 5 men 11 7.8.8

8.4.

7.5

7.5

8.

13.

Blair Street

Enters Sewer 86.4' South of 1st man hole
" " Bishop Street

P 175A

✓ 81

Henry Cook & Wife's Heirs
226 Federal Street
Permit No. 16601
J. Leary D.L.
Excavated Aug. 25-1902 5" Pipe from curb
Closed " 26-1902 cut at curb

Range of E. ends of lines 1, 2 & W fronts all as on this pl.

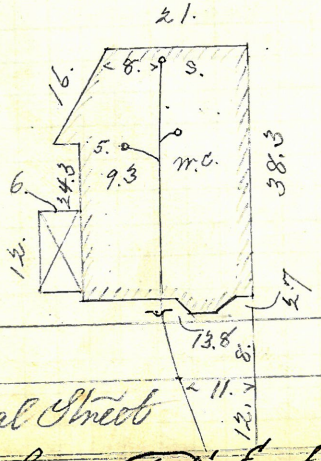

3rd

Enters Sewer 564 ? 90.2 East of man hole 25 E. of Knight Street

82 ✓

Ella M. Fairchild

175' Governor Street

J. A. Perry D. E.
Opened Aug. 26-1902
Closed Sept-2-1902
Reopened Oct. 7-1919-
Closed " 9-1919-
J. E. Bradshaw D. E. -

Permit No. 16602
5" Pipe
Cut at Curb 9.4'
Reopened June 9-1926
Closed " 11-1926
R. G. Valentine D. E. -

Range of S. side of house 11.2 S. from above N. E.

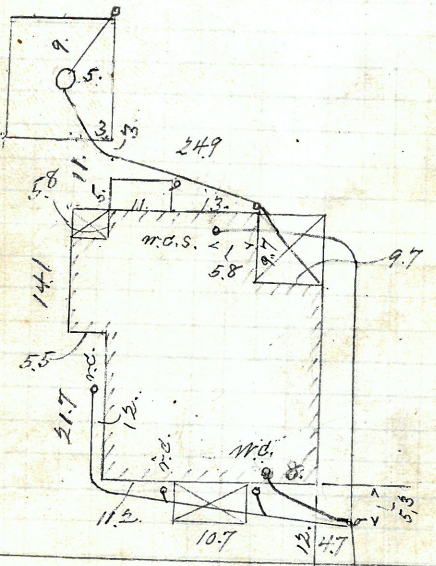

Range of S. side of house 11.2 S. from above N. E.

Governor Street

Enters Sewer 59.3' North of 1st manhole
" " Citizen Street

✓ 83

Vincenzo Bufalo
214? Cedar St. S.E. Cor. Sutton St.
A. Aiello Q.E. Permit No. 16603
Opened Aug. 26-1902 5" Pipe from curb
Closed " 28-1902 Cut at Curb

Plotted

Approx 6" N. side of Lot No. 10, 11 & E. Part of same No. 9 Lot



Sutton Street

Cedar Street

Entered Sewer 7.6' East of man hole on Centre Line of Sutton Street

84 ✓

P. 157/13

Elizabeth W. Barr

No plan

10 Jeweked St.- Benefit-St. Sewer

W.P. Andrews D.E. Permit No. 16609

Opened Sept-2-1902 5" Pipe

Closed " 6-1902 Cut at curb 3'

Reo. 1/30/63

Closed 1/30/63

D.L. W. Lund Add.

Opened: 11-30-15

Closed: 11-30-15

M.P.# 2317 Brian LaPierse

Class A repair

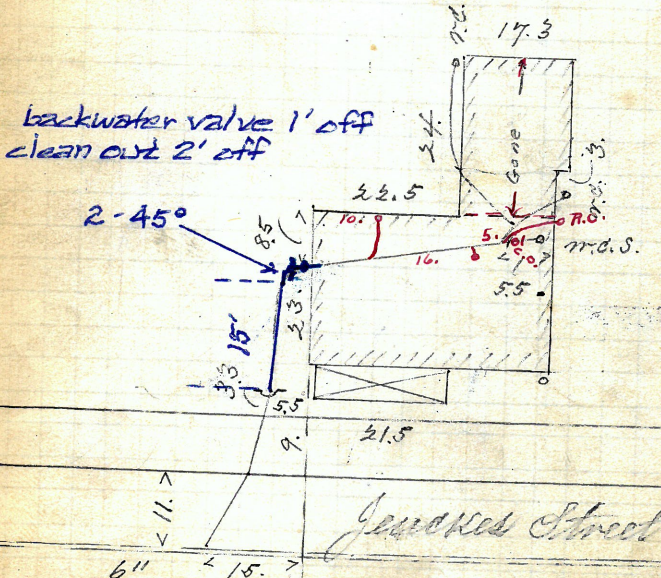

Enters Sewer in Benefit-Street through private drain in Jeweked Street

See page # 111+139

v 85

The Rhode Island Co.

North Main St. Cor. White St. NW

Permit No 16610

6" Pipe

Cut at Curb 10.'

Reopened May 21-1910

Closed " 21-1910

N. H. Colgrove D. S.

Year Condry D.E.

Opened Aug. 28-1902

Closed " 30-1902

Reopened July 3-1911

Closed 1911

C. A. Perry d. S.

Clamrock

r.c.

14.

23.5

26.5

26.5

19.6

r.c.

Clamrock

m.c. & Urinal

r.c. 21.9

r.c. 45.9

Plastered

White Street

S.

r.c. 30.9

44.3

r.c.

11.

m.c. & Urinal

40.5

13.4 r.c.

34

32.5

r.c.

6.7

12.3

1.5

North Main Street

Entered Sewer 38.5' North of manhole near range of South curb to side of White Street

N. Range of S. side of Av. 40.3'5
N. front wall on W.

86 ✓

Timothy Conway

S.F. Lyons D.E. 9?
Opened Aug. 28-1902
Closed " 29-1902
Rec'd Dec 17 1947 12/16/47
Clo Dec 17 1947
Clear of Wells V Brooks Pl.

Estate Street
Permit No. 16614
5" Pipe from curb
Cut at curb

Plotted

170-A 57

Range of S. side of Lot No. 16, 41 ft. from easterly line Mt. St.

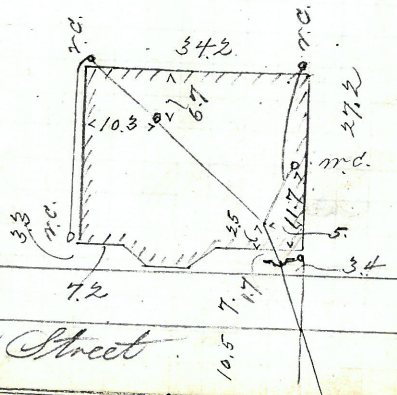

Extend Sewer 13.9' North of 2nd manhole
" " Orne Street

✓ 87

Louis D. Carpenter
Seventh Street
Permit No 16615
5" Pipe from curb,
Cut at Curb

Lot 71?
J. Deary D.C.
Opened Aug. 29-1902
Closed " " 29-1902

Range of E side of house 3 ft. E from above W.F.

Plotted

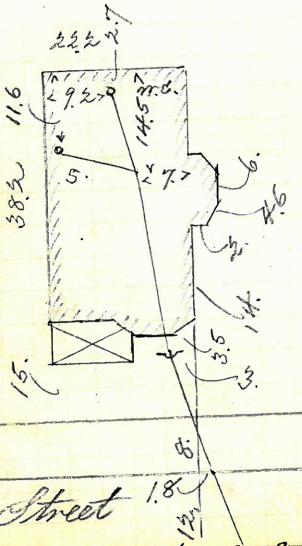

Ranges of E. side of ho. 3.0 ft. E. from above from Sr. Lt.

Seventh Street

Enter 2 Sewer 111.4' East of 2nd man hole
East of Highland Avenue

88 ✓

Joseph Schedley
227 Meader Street
L. H. Lyons P.L. Permit No. 16622
Opened Sept. 2-1902 5" Pipe
Closed " 3-1902 Cut at Curb

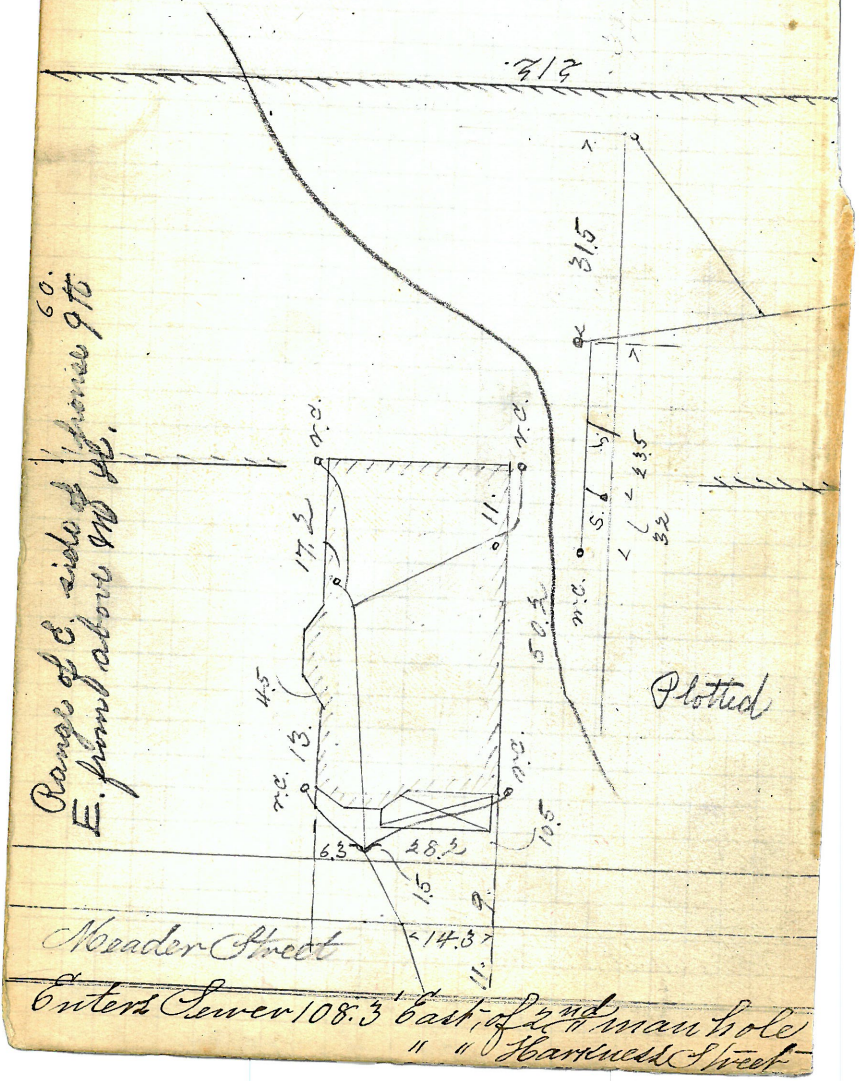

X 16524
Opened 4/21/65
Closed 4/21/65
Size 4" Iron

Owner
Paragon Mills
37 Manton Ave.
D.L.A. Squizzero

See 1227/114

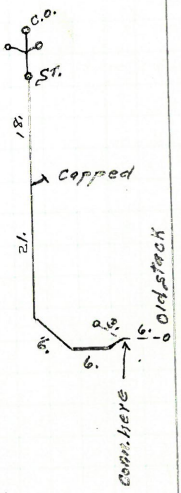

Manton Ave.

Delaine St.

Olde Mill

No 1 — MILL ✓

Atlantic Mills

107

Marston Avenue

Permit No. 16524

6" Pipe

Cut at Curb

Reopened Dec 3-1906

Closed " 13-1906

W. N. Chadsey D. E. Clement Cor. Ex. Work done under this Permit Dec. 2-1913

See Bk. No 2201 Pg. No. 108

W. F. Chadsey D. E.

Opened July 21-1902

Closed Sept 4-1902

Reopened Nov 22/1933

Closed - Nov. 22/1933

Hawam - clear

Plotted

Range of N. side of Lot 1555 N. Brooke Farms 9th Sec.

Marston Avenue

See 1227/114

Entered Sewer 100' North of man hole at Delaine Street

(Curtis)

90 ✓ P. 164-63

James H. Black & Wife
34 Seventh Street
W. & M. Condry 9.2. Permit No. 16607
Opened Sept. 4-1902 6" Pipe
Closed " 5-1902 Cutab. Curb 1

Plotted

Range of W. side of Lot 22. 3 Pts.
E. portion same Blk 62.

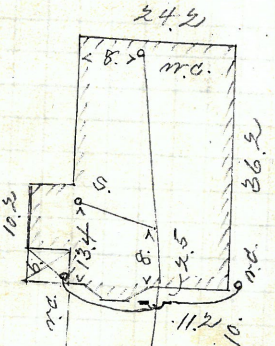

Seventh Street

Enters Sewer 26.9' East of 4th N. man hole
" " North Main Street

Frank P. Ventrone
See card index 248 Atwells Avenue
N.W. Colgrove S.E. Permit No. 16616
Opened Aug. 26-1902 5" Pipe
Closed Sept. 2-1902 Cut at Curb 10.2'
Reopened & Closed Dec 11-1952 - J. Capaldi D.L.
Reopened & Closed Mch. 11-1903 - A. Aiello D.L. ~
Reopened - May 1, 1940
Closed - May 15, 1940
To Demolish new bldg.

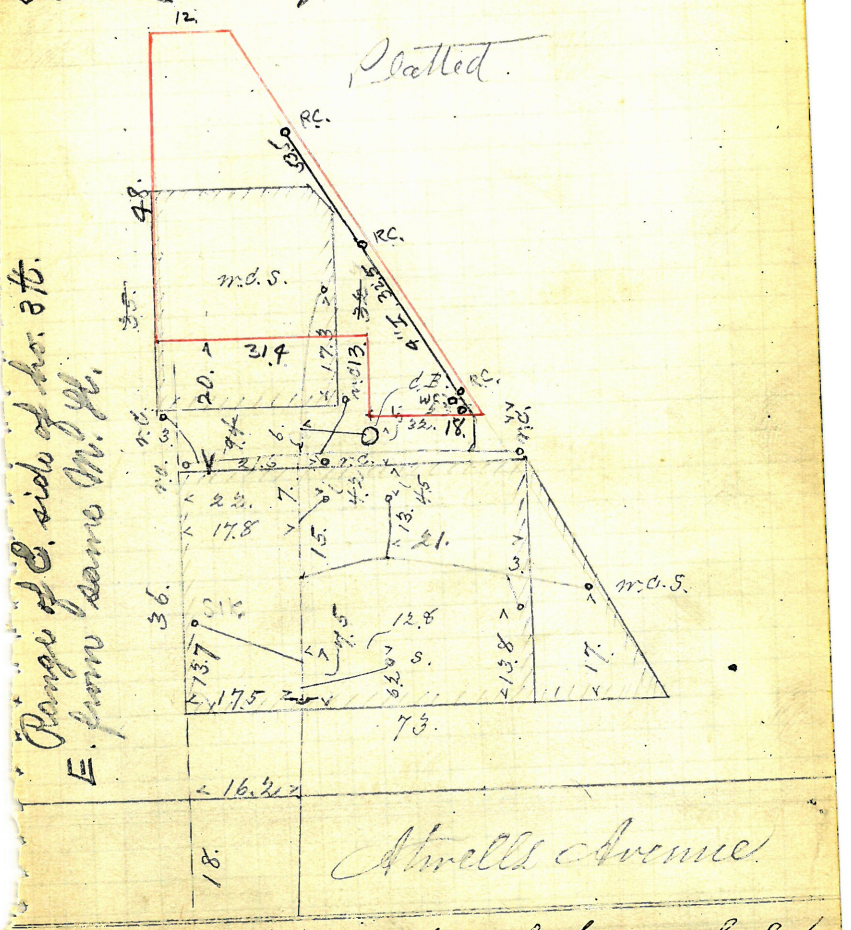

Enters Sewer 14.4' West of 1st manhole
" " Cheves Place

92 ✓

164-57

Matilda P. Baron

~~North Main St. S.E. cor.~~ Fourth St. ~~ent~~ N. Main

N. W. Colgrove & Co.
Opened Sept. 4 1902
Closed " 5-1902
Reopened Oct. 14 1926
Closed " 1926
G. Sulley S. L.

Permit No. 16618
5" Pipe from curb
Cut at Curb
Repaired Mar. 6, 1929
Closed " 7. 1929
N. Brandinelli S.L.

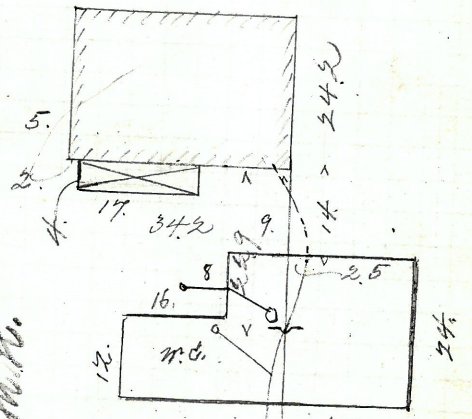

North Main Street

Range of S. side of lot 77.5 Ft.
N. from same Mon. St.

8'.

?

North Main 12' Street

20.

Entered Sewer 76' North of 1st " man hole
" " Third Street

93

GONE

Battista Mercurio

No # 40 Swiss Street

A. Aiello D.L.
Opened Sept. 3-1902
Closed " 3-1902
Reopened Jan 20-1926
Closed " 21-1926
C. Sabatelli D.L. - Elsmere

Reopened Jan. 18. 1928
Closed " 20. 1928
C. Sabatelli D.L.
Elsmere

Permit No 16626
5" Pipe from curb
Cut at Curb
Reopened Feb. 6-1936
Closed " 7-1936
D. Cipriano D.L. - Elsmere

Reopened 2/11/57
Closed 2/11/57
D.L. N. Ruggieri
add 3" Iron stack.

Platted J & B.

Range of W. along S line Lot 27 of B. from same (W. St.)

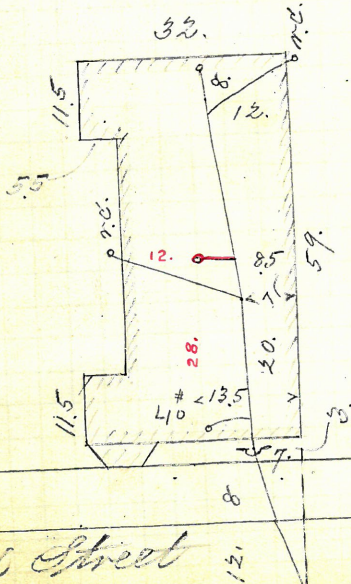

Swiss Street

Entered Sewer 25.9' East of 1st manhole
" " 115 Ridge Street

94 ✓

Ephraim Goff

1277 North Main Street

J. Deary D.L.

Opened Sept. 3-1902

Closed " 5-1902

12/ Reopened-May 30, 1942

10/ Closed-Apr. 1, 1942

4/ J. Enoo - add to bldg

Permit No. 16624

6" Pipe

Cut at Curb 1

Reo 11/4/53

C10 11/4/53

R. Gorman

Add. Sink

Platted

Ranges old & new bldg. shown thus. 6.4.46

S. from above Mr. Mgt.

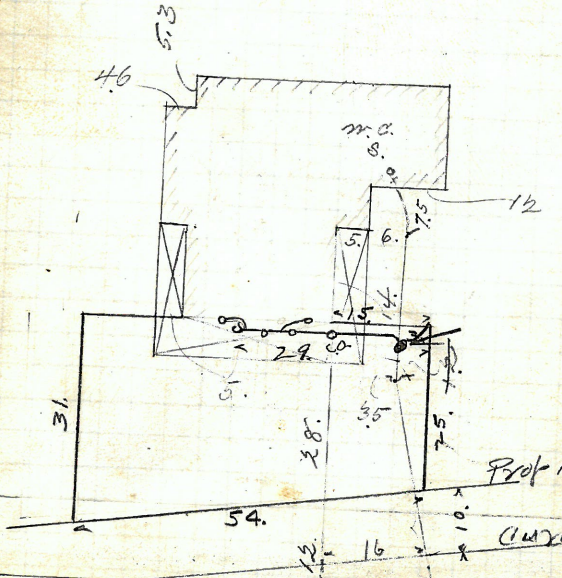

Entered Sewer 98' North of Fireman hole

Southside North Main Street

NOW C.O.R.E.

95

George A. Gould
#105-107 Mitchell Street -
Permit No. 16625
J. Geary D.L.
Opened Sept 4-1902 5" Pipe
Closed " 6-1902 Cut at Curb 10.'

Rec 2-18-72
C.I.O. 2-18-72
D.L. J.C. Di Santo
New House - old conn.

P

Range & Ridge No. 35.2 W
from pance M.H.

Range of C. ridge No. 35.2 W. from Pance M.H.

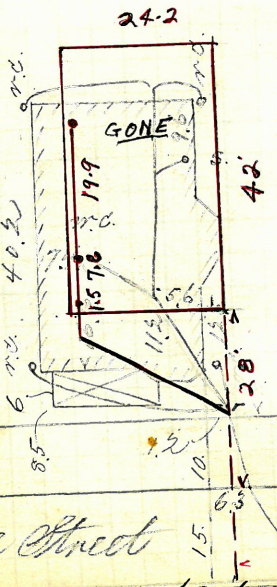

Mitchell Street

Entered Sewer 22.4' West of 2nd manhole
" " Hamilton Street

96 ✓

Paul C. Gifford

132 Lisbon Street

W. H. Armstrong D.C. Permit No. 16626

Opened Sept 4-1902 5" Pipe from Curb

Closed " 6-1902 Cut at Curb 1

Plotted

Range of E. side of Lot No. 8, 4 & W. Front, Barre Mass.

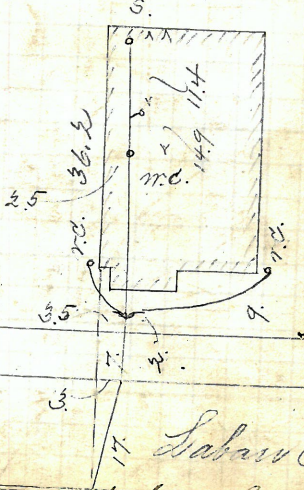

Entered Sewer 7.4' West of 2nd manhole

" " Webster Avenue

✓ 97

Nathan H. Truman

1621 N. Blackstone Boulevard

N. W. cor. Laurel Avenue

D. Holmes D.D. Permit No. 16605

Opened Aug. 26-1902 5" Pipe from inside of curb

Closed Sept. 10-1902 Cut at curb

Reo. 11/18/65 Closed 11/19/65 D.L.A. Ricci (Clear Roots")

Laurel Avenue

Range of N. side of Lot 15 & S. [illegible] same No. 1 Sq.

Plotted

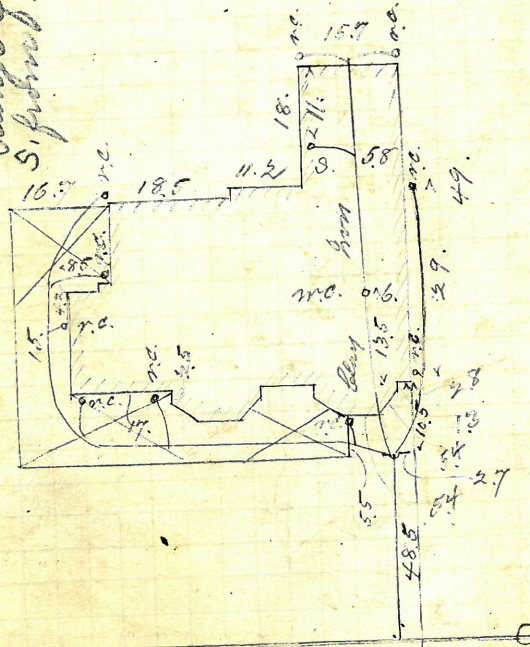

Blackstone 10. Boulevard

Entered Sewer 15' South of (cut-in)

98 ✓

Alfred C. Thompson & Wife
60 Seventh Street
Permit No. 16608
5" Pipe from curb
Cut at Curb 10.'

W. H. Coudry & Co.
Opened Sept. 5-1902
Closed " 6-1902
Reopened - Mar. 2. 1953
Closed - Mar. 3. 1953
G. Mulvaney - Clear

Range of E side of house 3.3 ft. W from above M. L.

Range of E. side of ho. 3.3 ft E from above M. L.

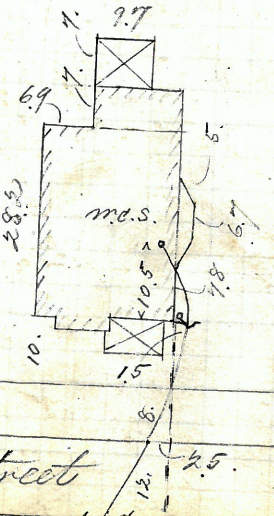

Seventh Street

Center Sewer 12 ft. East of 1st man hole
" " Kirkland Avenue

Mrs F. E Stillwell

✓ 99

William D. Wiggin
64 Seventh Street

N.W. Colgrove d.c. Permit No. 16617
Opened Sept-5-1902 5" Pipe from curb
Closed " 6-1902 Cut bat Curb
Reopened-Mar 20. 1934
Closed-Mar 21. 1934
J. Mulvaney-op.

Range of W side of house 25 ft. E from same Man Hole.

Plotted

Range of W. side of ho. 25.0 ft E. front same Mh. 7 ft.

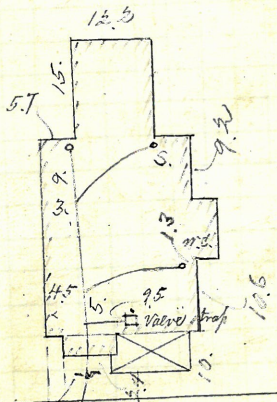

Enter Sewer 19.8 East of 2nd N. man hole
" " Leighland Avenue

100

John P. Smith
52-54 Eudora Street
S. E. cor. Eddy Street
Geo. H. Lewis D. L. Permit No. 16621.
Opened Sept. 2-1902 6" Pipe
Closed " 9-1902 Cubit bank 11.5'
Proposed Apl 11-1904
Closed " 13-1904
Geo. H. Lewis D. L.

Discontinued & Closed Ord. 5-1904
Geo. H. Lewis D. L.
Reopened & Closed Ord. 13-1904
Geo. H. Lewis D. L.

Eudora Street

Plotted

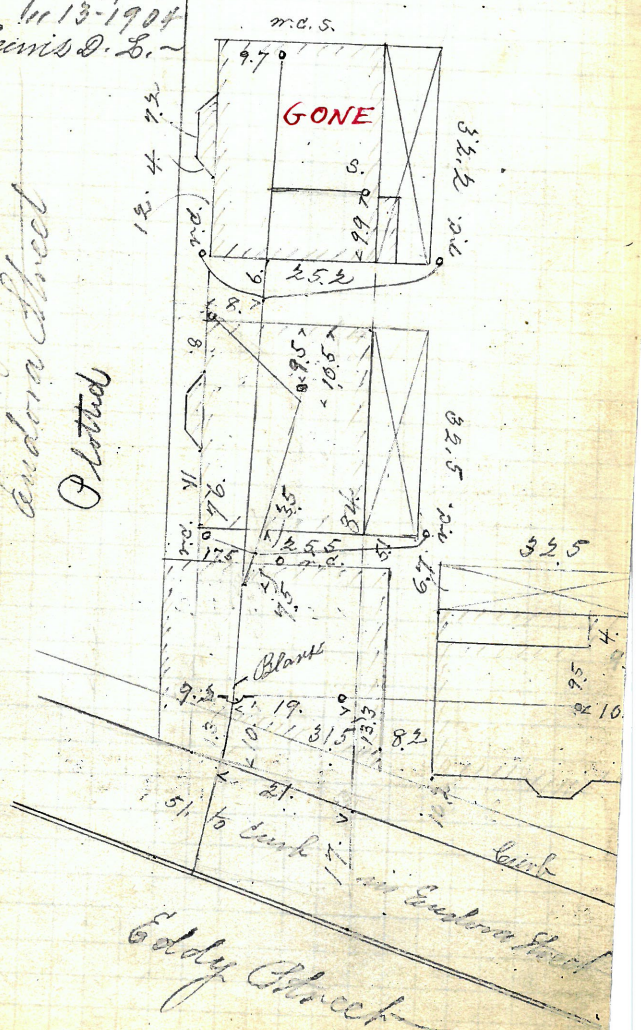

N ends of Areas 150 ft
S from same Dr. 40.

Enter Sewer 150.' South of man Hole at Rhode Island Street.

Michael H. Kehoe & Wife
72 Seventh Street
Wm Coudry & Co. Permit No. 16634
Opened Sept-8-1902 5" Pipe from curb
Closed " 8/1902 Cut at Curb

Range of W side of house 11.4 ft.
W from same M.H.

Plotted

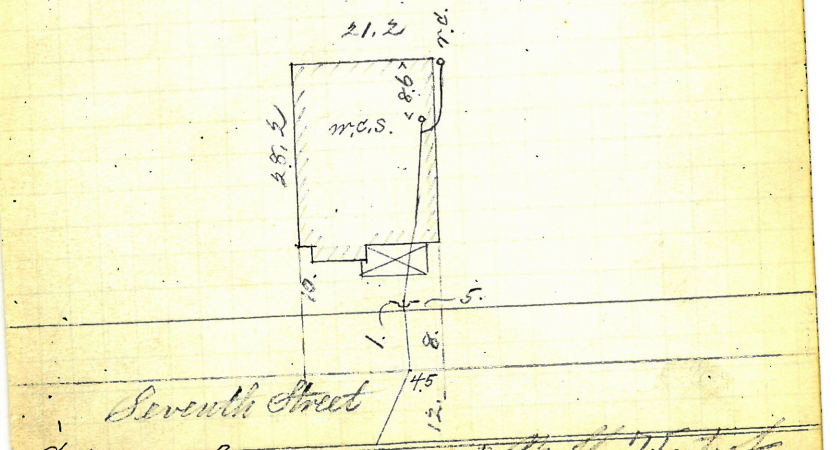

Enters Sewer 11½ 1st M.H. West of Summit Ave

102

GONE

Offord Land Co.

65 Not 51 Offord Street

W. H. Andrews & Co.

Opened Sept. 8-1902

Closed " 9-1902

Reopened Apl 23-1904

Closed " 25-1904

N. W. Edgrove & Co. - Cleaned —

Permit No. 16628

5" Pipe from curb

Cut at curb 1

Plotted

Range of E. side of No.: 60.7 ft.
W. from same St. W.

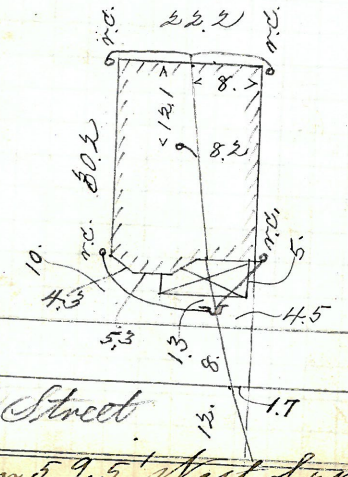

Offord Street

Enters Sewer 5 9.5 West of 2nd man hole

" 10 Poe Street

Offord Land Co.

to 90 Offord Street

W. H. Andrews D.L. Permit No. 16629

Opened Sept-8-1902 5" Pipe from curb

Closed " 10-1902 Outlet Curb

Plotted

Range of M. side of Lo. 28.7 ft.
E. from above Wa. St.

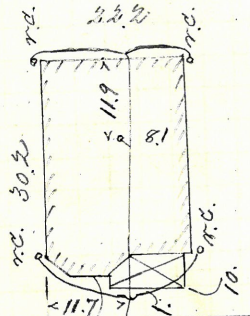

Offord Street

Enters Sewer 89.4' West of 4th ave manhole

" " Poe Street

104 ✓

Offord Land Co.

No. 85 Offord Street

W. H. Andrews & Co. Permit No. 16630

Opened Sept. 8-1902 5" Pipe from Curb

Closed " 9-1902 Cut at Curb 1

Platted

Range of C. side of lot 53.7 ft
N. from salve N. W. C.

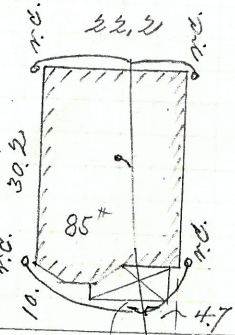

Offord Street

Entered Sewer 52-6 West of 4th Ave manhole
" " Col Street

✓ 105

Offord Land Co.

68 ~~56~~ Offord Street

W. H. Andrews & Co. Permit No. 16631

Opened Sept. 8-1902 5" Pipe from curb,

Closed " 9-1902 cut at curb

Reopened 3/16/55

Closed 3/17/55

R. N. Wilson: Held old line with iron

Plotted

Range of E. side of lot 84 to W. from same Mon.

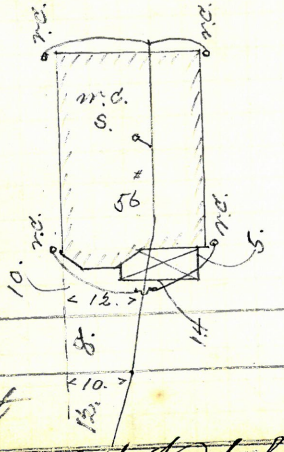

Offord Street

Enters Sewer 96.1' West of 2nd manhole

" " Coe Street

106 ✓

Ellen M. Roland
Prop
Ellery Street

W. J. Chadsey D.C.
Opened Sept. 10-1902
Closed " 12-1902

Permit No. 16627
5" Pipe from curb
Cut at Curb 1

Range of S. side St. Lot 22.26
N. from Same Mk. Pt.

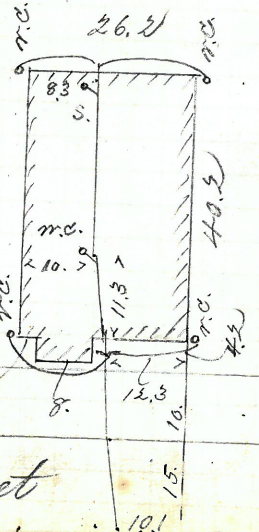

Ellery Street

Enters Sewer 32.5 North of 1st manhole
" " Waverley Street

✓ 107

Charles E. Holmes
32 Viola Street

W. H. Condry 2.L.
Opened Sept. 4-1902
Closed " 10-1902
Reopened Mch 22-1920
Closed 1920
W. J. Cain 2.L.- Elsmark

Permit No. 16636
5" Pipe from curb
Cut at curb
Reopened March 10 1952 3/10/52
Closed March 15 1952
F. Lessard Remove trap

Plotted

Range of S. side of lot. 28.7 ft
N. front same

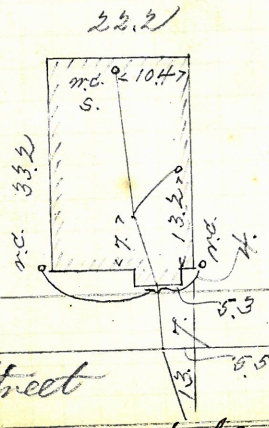

Viola Street

Entered Sewer - 28.8' North of 1st manhole
" " Dorchester Avenue

108 ✓

Andrew P. Reilly
354 Broadway cor Knight St.
Permit No. 16637
6" to Drain then 5"
Cut at Curb 10.'

J. Deary D.L.
Opened Sept-9-1902
Closed " 12-1902
Reopened Apl. 26 1915
Closed " 26 1915
W. G. Stackpole D.L.

Reopened Sept. 10-1915
Closed " 13-1915
A. Riello D. L.
Reopened Sept. 1915
Closed " 1915
J. C. McElroy D. L.

Platted



Eastern Sewer- 4' South of 1st Man hole
South of Broadway

Samuel Frank
626 North Main Street
A. Aiello & Co. Permit No. 16639
Opened Sept-9-1902 5" Pipe from curb
Closed " 11-1902 Cut at curb

Platted

Range of N. side of lot S. front same as No. 38.46

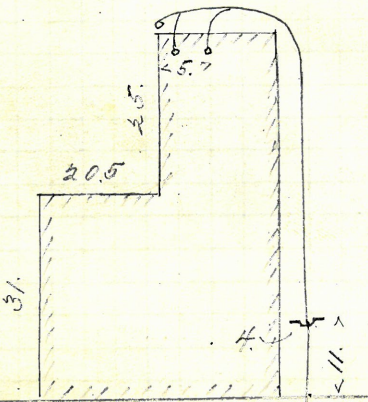

North Main Street

Entered Sewer 32' South of 2nd manhole
" " Randall Street

110 ✓

Laureldale Chemical Works
Edith Street

L. A. Perry S.L.
Opened Aug. 7-1902
Closed Sept 10-1902

Permit No. 16562
6" Pipe
Cut at Curb

Ranges of W. side of ho. 15.0 ft
E. from above M.H.

All above cellar bottom



Edith Street

Entered Sewer ~72.9' North West of 3rd manhole
" " " Leland Street

The Rhode Island Co.
North Main St. West side
North of White Street
Permit No. 16611
6" Pipe
Cut at curb

Wm Condry & Co.
Opened Sept. 3-1902
Closed " 4-1902
Nov. 26, 1941 - Ex. issued
for work on drain
#17445 — 1967/157

Drain in sidewalk 2.9 ft S. from
above Mh. #.

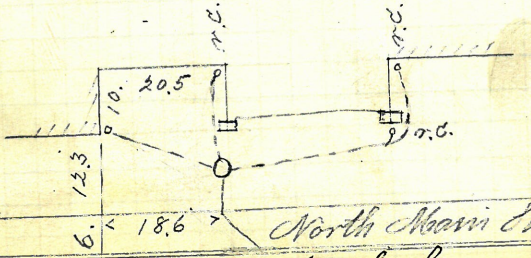

Enter Sewer 96.8' North of manhole
at White Street

112

Mary Ann Taylor

66-68 Woodbine Street

T. F. Lyons D.C.
Opened Sept-8-1902
Closed " 13-1902
Reopened Dec. 9-1918
Closed 1918
T. F. Doyle D. C. Clearwood
12/27 Reopened - Dec. 27, 1938
Closed - Dec 27, 1938
C. Davis - Relay 2" Above.

Permit No. 16633
6" Pipe
Cent at Curb

Plotted

Ranges of W. ends of Lots 744 E. from same on Pl.

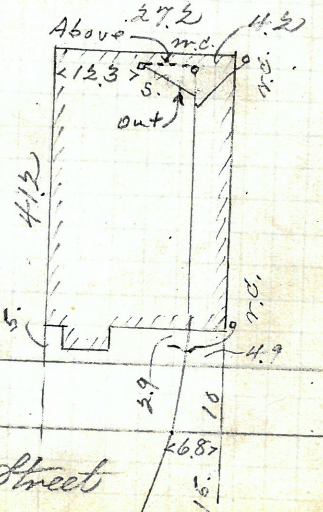

Woodbine Street

Ender Sewer 87' East of 2nd " manhole
" " Highlands Avenue

Arthur T. Jones

81 Elmgrove Avenue

W. H. Andrews D. L.
Covered Sept. 10-1902
Closed " 13-1902
Reopened Nov. 16-1916
Closed " 1916
T. H. Walker D. L. - Cleanout

Permit No. 16635
5" Pipe from curb
Cut at Curb
Reopened May 10-1924
Closed " 13-1924
L. Cunnette D. L. -

8

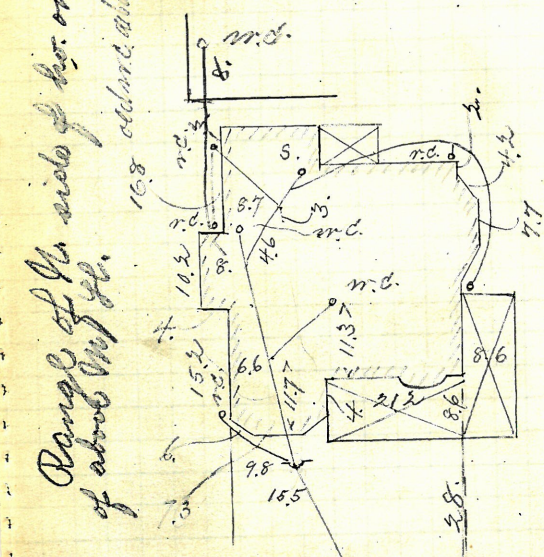

Elmgrove Avenue

Enters Sewer 57.5' North of manhole in Elton Street

114 ✓

Mary League

Rear 198?

Blackstone Street

J. Deary 2" L.

Permit No. 16638

Opened Sept. 8-1902

5" Pipe

Closed " 12-1902

Cut at Curb 10.'

Reopened-May 21, 1935

Closed-May 23, 1935

H. McNally-Clean-Relay

2/14 Reopened-Feb. 14, 1939

Closed-Feb. 15, 1939

S. Blazer-Clear

3/23 Reopened-Mar. 23, 1942

Closed-Mar. 24, 1942

S. Blazer-Clear

Platted 162-63

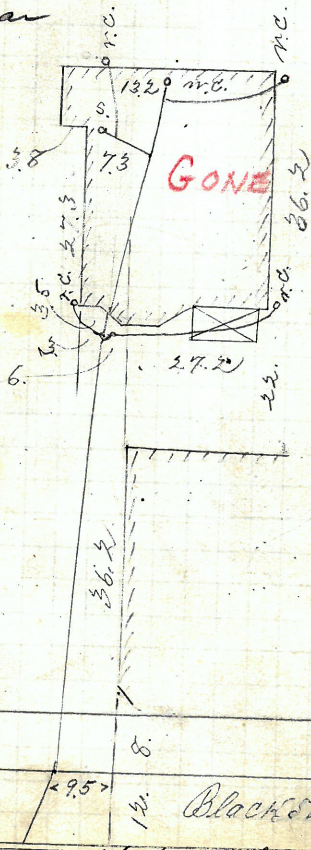

Enters Sewer 102.3' West of manhole at Stanwood Street

✓ 115

Rec'd Mar 29 1946 2/9
Cl'd Apr 3 1946
allabama C fees D.L.

v Hennesey
Lobe Street
Permit No. 16640
6" Pipe
Cut at curb 8'
Refused Oct. 24-1944
Closed " 27-1944
Eng. Lines D.S. Clamnock
Refused Jan 20 1945
Closed " 1/21-1945
G. Schuldt D. S.

Look Longwinder
this Permit Refused 1944
Lee 1944 No. 10326 Eng. No. 81-

Rough of W. side of Ave 10.0 ft
E. from Datum on Hill

Entered Sewer 45' West of 4th Manhole
Existing " " ~~Hospital~~ Street

116

52

Mary E. Doherty

527

Landor Street

J. Deary D.L.

Permit No. 16641

Opened Sept. 13-1902

6" Pipe

Closed " 15-1902

Cent. at Curb

Reopened Dec 31, 1927

Reopened - Mar 23. 1934

Closed Jan. 1, 1928

Closed - Mar 23. 1934

Deary D.L.

J. Bush - Clear

Clean out

8, Reopened - Aug 6, 1941

16 Closed - Aug 7, 1941

J. Bush - Relay

Cellar bottom - 4" I

Disconnect R.S.

Plotted

Range of D. rods & lines 67.9 ft.
N. Salem, Jasmine Mt. Sub.

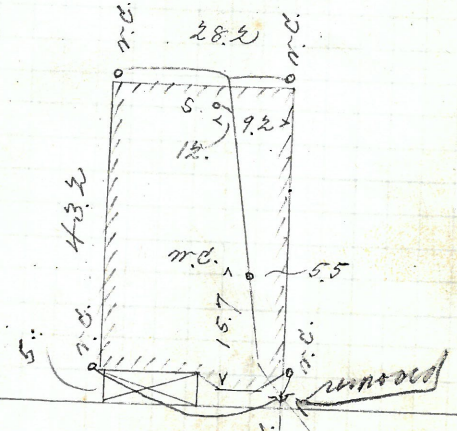

Landor Street

Entered Sewer 44.1' North of 1st manhole
" " Pearl Street

✓117

Ann F. Freeman
40 Seventh Street
N.W. cor. Highland Avenue
Wm Condry Jr. Permit No. 16648
Opened Sept. 11-1902 5" Pipe from Curb
Closed " 13-1902 End at Curb

Range of E. side of house
25.5 ft. W. from above M.H.

Plotted

Range of E. side of No. 25.5 ft.
W. from above M.H.



Extend Sewer 81.4 ft. E of 4th. M.H. E. of
W. Main St.

118

Anna A. Rabbitt
77 South Main Street
W. J. Chadsey & Co. Permit No. 16651
Opened Sept. 16-1902 5" Pipe from curb
Closed " 16-1902 Cut at Curb

Range of N. side of house 13.7ft
S. from same Mr. pole.



Entered Sewer 9.3' South of 1st manhole
" " Hopkins Street

GONE

Vincenzo Gannarino
99? Gedley St - cr. W. for. Decatur St -
A. Riello B. Lo. Permit No. 16654
Opened Sept-12-1902 5" pipe from curb
Closed " 16-1902 Cut at Curb
Reopened Apl. 3-1917
Closed " 4-1917
C. Gallo B. Lo. - Cleaned -

Plotted

Change in Grade Ord. No. 43.5
W. from Lane No. 10.

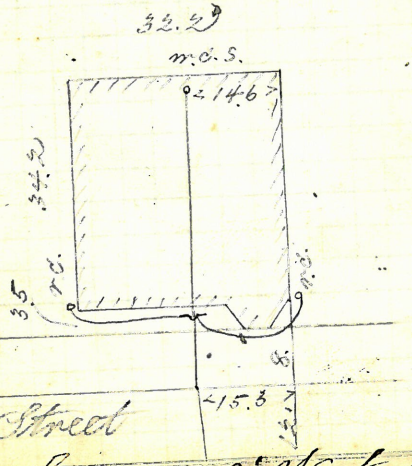

Entered Sewer 52.9 West of 2nd manhole
" " Courtland Street

A. Herman Staf & Wife
205 – 207 Lenox Ave – Melrose St. Sewer
L. H. Leyonds Jr. Permit No. 16632
Opened Sept. 15-1902 5" Pipe from curb-
Closed " 18-1902 cut at Curb 1

Range of Wide of house
from same St. N. 14.5 ft. E.

Plotted

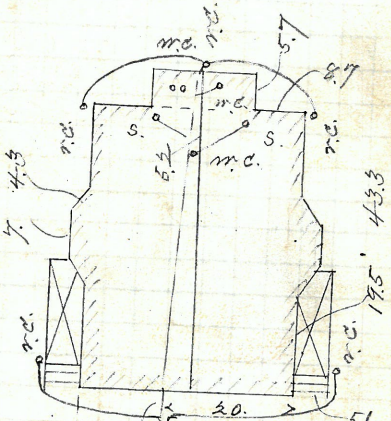

Range ½ W. side of house
E. from same St. (N. W.)

15.
10.
15.
4.6
32.3

19.9 E of 2nd Ave
W. Melrose St.

Lenox Avenue

Enters Sewer in Melrose Street through
private drain of H. W. Cooke

121

Joseph P. Canning
73 Beaufort Street
J. Deary D. L. Permit No. 16642
Opened Sept 12-1902 5" Pipe
Closed " 16-1902 Cut at Curb 10.'

Platted

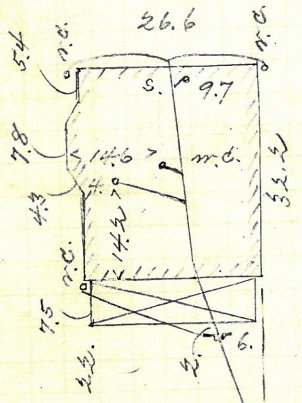

Connect to C. Sewer at No. 71 Beaufort St. W. from Shore Mud Pt.

Beaufort Street

Enters Sewer 64.6' West of 2nd man hole East of Caledon Street

122 ✓

Abel P. Inman & Wife
12. Woodbine Street
N.W. Colgrove 2. L. Permit No. 16653
Opened Sept. 16-1902 5" Pipe from curb
Closed " 17-1902 Cut at curb 1
Reopened & Closed Nov. 3-1902 - J. B. Conroy 2. L.
Reopened Apl. 12-1921 -
Closed " 19-1921 -
H. E. Drew 2. L. -

Slatted

Range of W. side of No. 2 to W. Farm Lane M. H.

Square cated with Drain

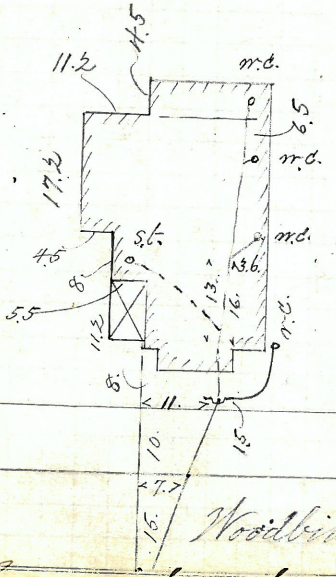

Enter Sewer into 2nd " man hole
East of North Main Street

✓ 123

James McCarthy Heirs
125 Sterling Avenue

J. Deary D.S.
Opened Sept. 16-1902
Closed " 18-1902
Reopened May 3, 1927
Closed May 5 1927
J. Deary D.S. Cleanout.
Rod 5/22/53
Clo 5/22/53
A. C 10 LF 1
New Pipe

Permit No. 16655
5" Pipe from curb
Cut at Curb "
Reopened Oct 28. 1931
Closed " 30 "
J. C Gill D.L.

Plotted

Measured W. side of Ave. 19.0 ft E. from above Mon. M.

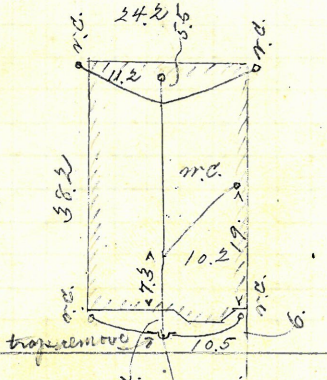

Sterling Avenue

Entered Sewer 95.2' West of 1st manhole
" " Criscilla Avenue

124

John E. Hill
84-86 Faber Avenue
J. Leary D. L. Permit No. 16400
Opened May 10-1902 6" Pipe
Closed Sept-22-1902 Invt at Curb 10.'
D.L. Dennis Diffley Class C
Open: Jan. 3, 2020 Permit # 51501
Insp: T. A.
* Sump pump
ground water only

Range of S. side of No. 46, 76
N. from Lane Ave.

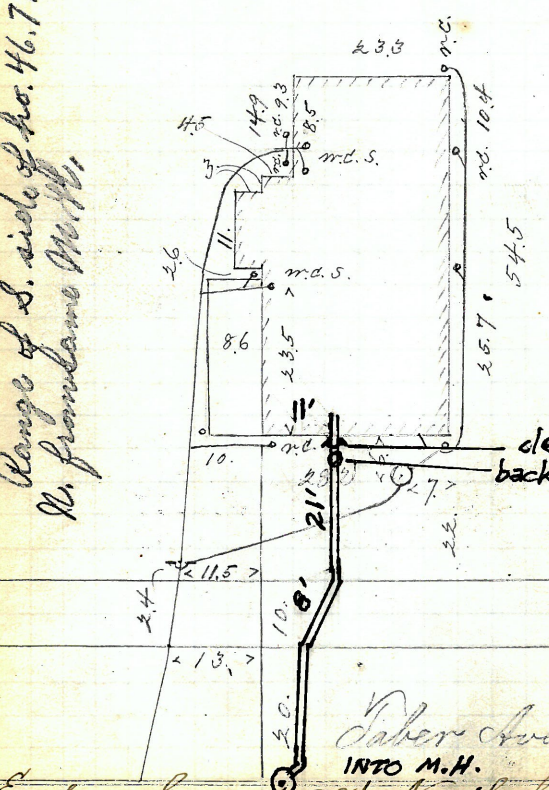

Enters Sewer 5.8' North of 2nd man hole
South of Irving Avenue

Sewer book 1383 - 85-88.

125

City of Providence-Central Fire Station
Washington St. cor. Exchange St.
D. Holmes & Co. Permit No. 11644
Opened Sept. 19-1902 " Pipe
Closed " 22-1902 Cut at Curb
Reopened Jany 1923
Closed 1923
J. P. Dickey & Co.
Replace Barnes unit
floor drains as
shown on sketch.

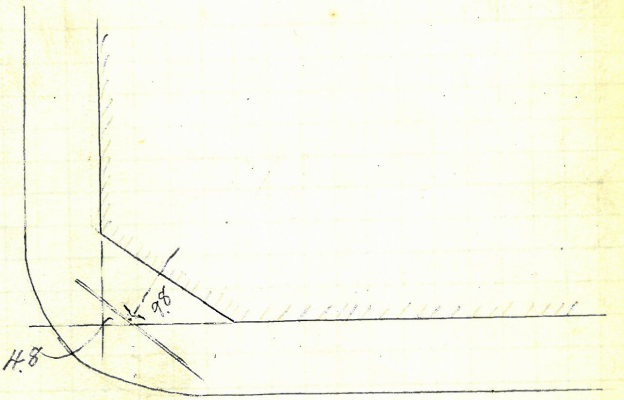

Enters Storm Sewer in Washington Street at point 9½ ft. corner entrance

126

Thomas R. Cory

85 Adelaide Avenue

N.W. cor. 30ft Niagara Street

Geo. D. Levis D. L.

Opened Sept. 10-1902

Closed " 23-1902

Reopened Dec. 29-1902

Closed " 30-1902

J. D. Milner D. L.

Permit No. 16446

5" Pipe

Cut at curb 10.51

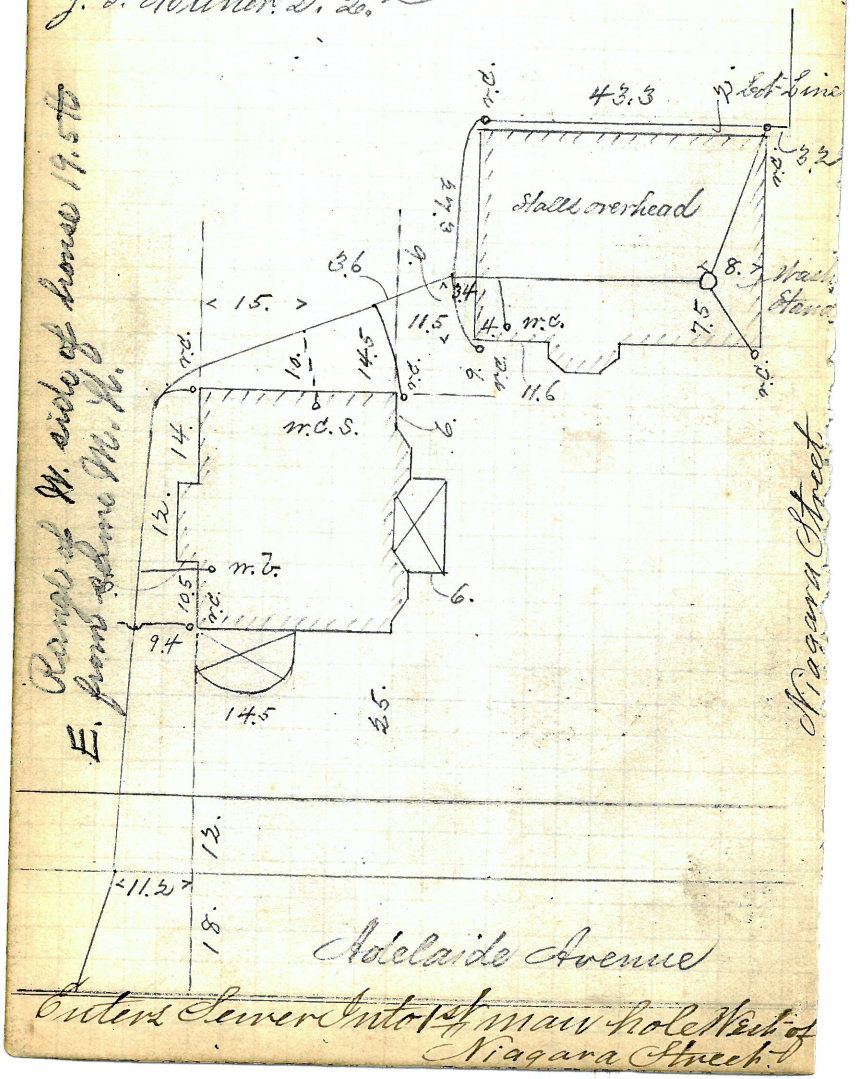

Enters Sewer Into 1st man hole West of Niagara Street

✓127

Estates Jonathan D. & Andrew Comstock
1193 Comstock Avenue
W. J. Chadsey D.S. Permit No. 16647
Opened Sept 22-1902 5" Pipe
Closed " 25-1902 Cut at Curb 10.'

Plotted

Range of W. side of Lot 7 Blk 5
W. from East Mt. Pleasant

Hall

Washington

19.

11.5

14.6

38.5

12.

18.5

43.5

4.5

16.5

9.3

8.

11.5

12.

Comstock Avenue

Entered Sewer into Dead End

128 ✓

Stephen D. Horton 66
Seventh St. S.W. cor Summit Ave E.
J. Deary D.L. Permit No. 16649
Opened Sept. 22-1902 5" Pipe from curb
Closed " 23-1902 Cut at Curb 1

Plotted

Range of E. side of Lot 41, S. ft. W. from above Sp. M.

Summit Avenue

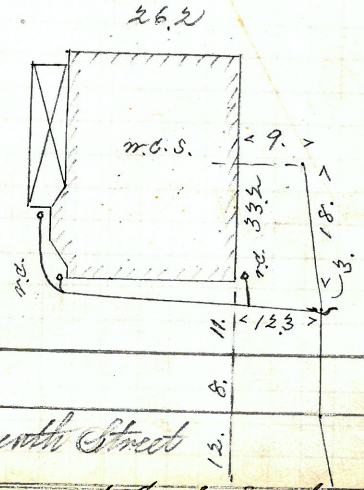

Extend Sewer 53' East of 2nd man hole
" " Highland Avenue

GONE

✓ 129

Sarah L. Dunham.
6 Stampers Street

W. F. Chadsey D.L. Permit No. 16657
Opened Sept. 18-1902 5" Pipe
Closed " 22-1902 Cut at Curb
Reopened & Closed Oct. 30-1902 A. Arello D.L.
Reopened Aug. 18-1909 - Repaired May 14-1932
Closed " 18-1909 - Closed
H. Matzner D. L. — Gravatelli & Chamart

Range of N. side of Lot No. 17.3 ft.
S. from Stone Mon. N.

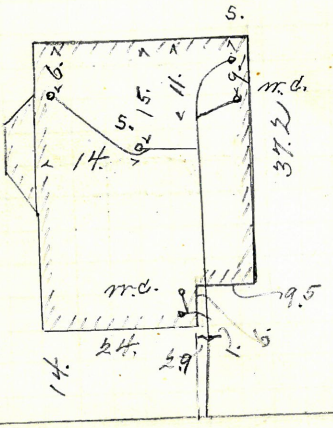

Stampers Street

Enters Sewer 27.1' South of manhole
" " Summit

130 ✓

Mary S. Ziemund

55 ft
S. A. Perry 2 S. Bowdoin Street
Opened Sept. 22-1902 Permit No. 16659
Closed " 24-1902 5" Pipe
Cut at curb-10.'

Range of S. side of house 27 ft.
from same manhole.

-Plotted-

Range of S. side of ho 27.0 ft
N. from same M.H. ✓

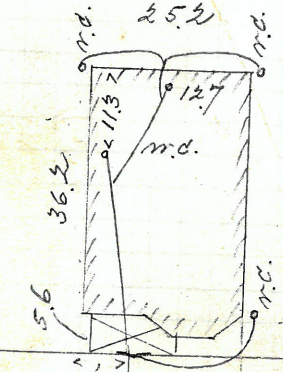

Bowdoin Street

Enter Sewer 37.7 North of 2nd manhole
South of Mossulto Street

GONE

131

Arnold Green et al

54-258 South Main St. S.E. Cor. Power St.

A. Deary & E. Permit No. 16668

Opened Sept 23-1902 5" Pipe

Closed " 25-1902 Cut at Curb 10'

Reopened May 19-1905 Pipe Spec. 15/30

Closed " 27-1905 Laid

W. H. Chadsey D. S. Relay J. Gibbons & Clean

Power Street

Range of S. side of Lot 64.8 ft

N. Range same Ave. St.

Connection to old system

GONE

Grade Engr

S.

40.8

4.

3.

13.

2.

17

South Main Street

Enters Sewer 55' North of 2nd manhole

Southside Power Street

132

Bessie L. Taylor

70 Woodbine Street

L. F. Lyons D. L. Permit No. 16645

Opened Sept 15-1902 5" Pipe from curb

Closed " 27-1902 Cut at curb 10.'

Range of W. side of lot No. 125.5'6
E. from corner No. 4.

Platted

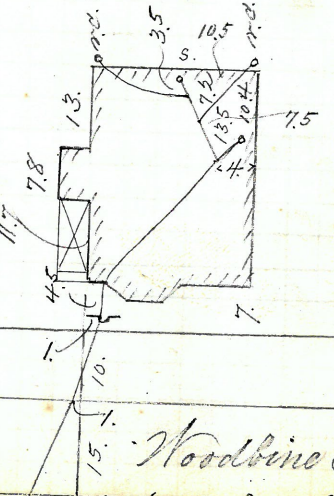

Woodbine Street

Enters Sewer 114.7' East of 2nd " man hole

" " Highland Avenue

✓ 133

Mary A. & James E. Sheridan
2527 Morris Ave. S.W. Cor. Phillips St.
J. A. Perry D.E. Permit No 16650
Opened Sept. 13-1902 5" Pipe from curb,
Closed " 30-1902 Cut at Curb 10.3'

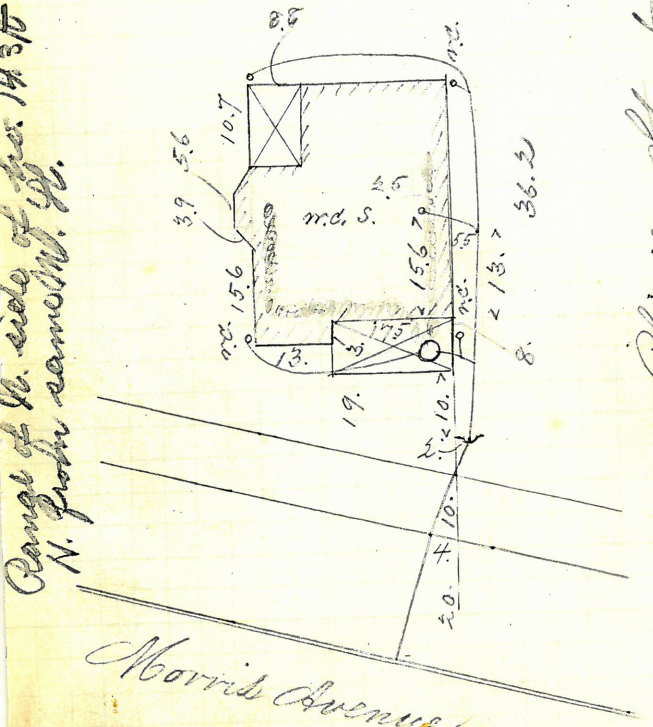

Enters Sewer into 1st manhole South of Phillips Street

134 ✓

Le cover moved GONE

James D. Kennedy & Margaret Gough
661-665 Broadway
J. Geary D.L. Permit #No. 16656
Opened Sept. 18-1902 5" Pipe
Closed " 20-1902 Initial Cost 10.'

Reop Sept 29 / 50 Sept 12/50
Clos Sept?
T.A. Gammiao D.L.
Relay Lower Pipe Same location.
Reop 12-1-50 Nov 21-50
Clos 12-1-50
J. Marcello D.L. (Inside)

Plotted

Range of E. ends be. 28.7 16
W. from center line W. St.

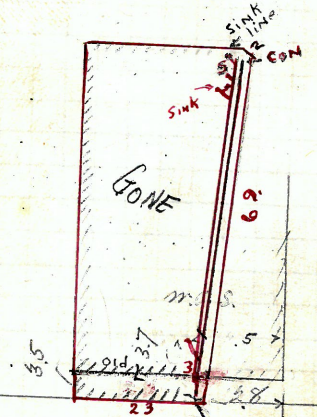

Broadway
Entered Sewer 29.8 West of 1st manhole
" " Valley Street

639 John L Matherson
Willow St. N.E. Cor Sycamore St.
Geo. H. Lewis D.L. Permit No. 16669
Opened Sept. 25-1902 5" Pipe from Curb
Closed " 27-1902 Cut at Curb 10.

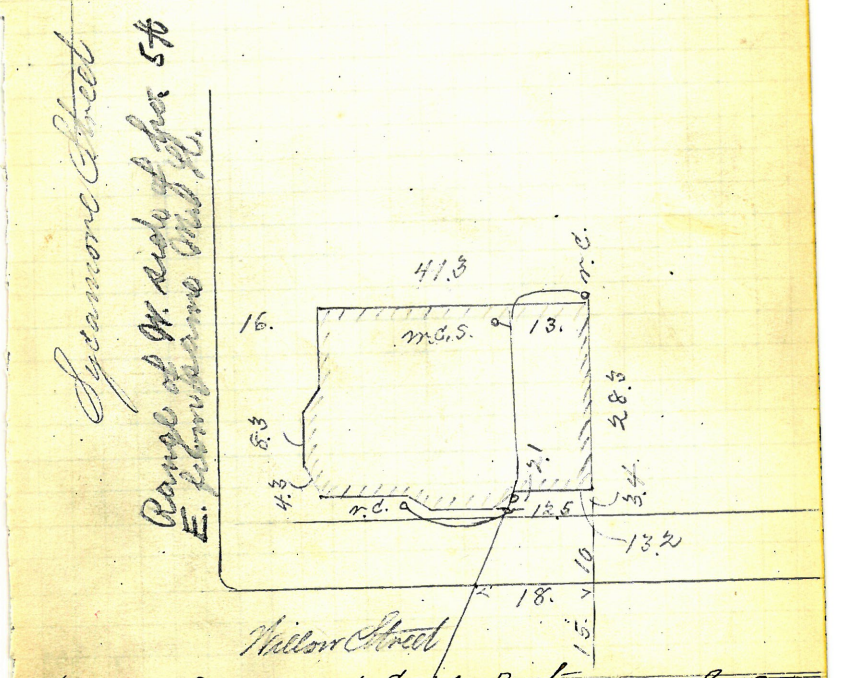

Entered Sewer 19.3' East of 1st manhole
" " Sycamore Street

136

J. Wilson McCrillis

Lawn Ave. - Chalkstone Ave. Sewer

W. H. Chadsey D.L.
Opened Sept 25-1902
Closed " 26-1902
Reopened Apr. 5/28
Closed " 6/28
W. L. Kendrick D.L.
Disconnect + Connect

Permit No. 16670
5" Pipe from curb
Cut at Curb 1

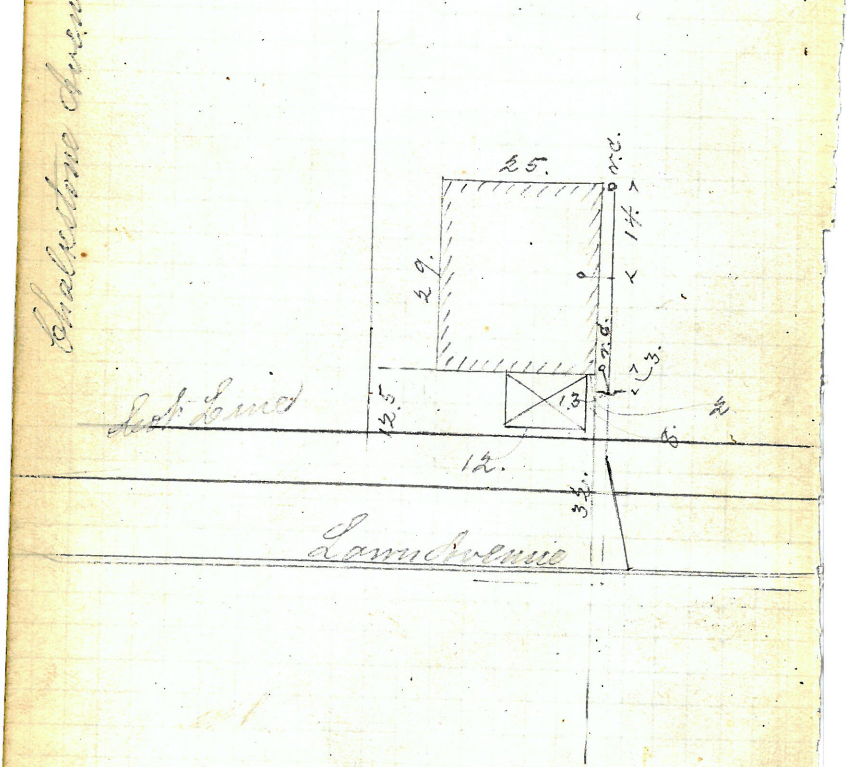

96.3 South of 3rd manhole
Mallory St.

Enters Sewer in ~~Chalkstone Avenue through~~
~~Private drain in~~ Lawn Street

✓ 137

Edgar W. Salisbury
801? Eddy St. feet
C. W. Colgrove D.L. Permit No. 16671
Opened Sept. 26-1902 5" Pipe
Closed " 29-1902 Outlet at curb 10'
Reopened Nov. 17-1905 - Reopened Dec. 6-1905
Closed " 23-1905 - Closed " 6-1905
J. Deary D. L. J. Deary D. L.

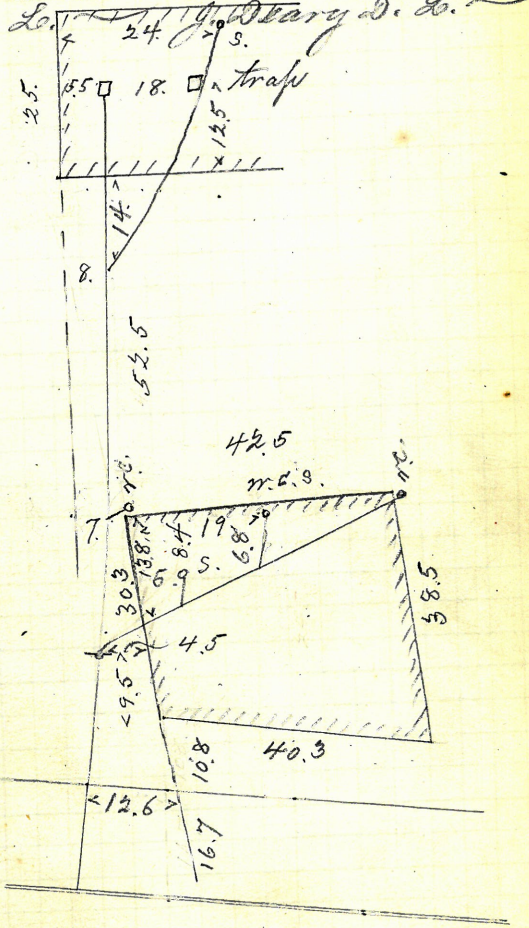

Reopened Nov. 5-1908
Closed " 6-1908
N. W. Colgrove D. L.

Ranges 2 ft. W. side of
S. from about Dr. Mh
Dist 4.6 ft

Enters Sewer 71.5' North of man hole at Cottrell Avenue

138 ✓

Frederick Young
880 Broad St. (Houston St. Sewer)
J. Deary D.S.
Opened Sept. 27-1902
Closed " 30-1902
Permit No. 16673
6" Pipe to last ditch in
Broad Street, thence 5"
tile at curb 6.5'


N.
N.
N.

✓139

The Rhode Island Co.
North Main St. West side
50' North of White Street
Permit No. 16612

Wm Condry & Co.
Opened Sept. 16-1902
Closed Oct. 6-1902

6" Pipe from curb
Cast at curb



Remove & re-set Sewer Inv. 46.8
on Iron Basin

Enter Sewer 72' North of 12" manhole
" " White Street

140

Ellen M. Simonds
128½ North Main Street
J. W. Colgrove D.S.
Permit No. 16620
Opened Oct. 2-1902
Closed " 4-1902
5" Pipe from curb
to catch basin 1

SEE NEW BLDG. P

BK 3453 BOOK
94

Plotted

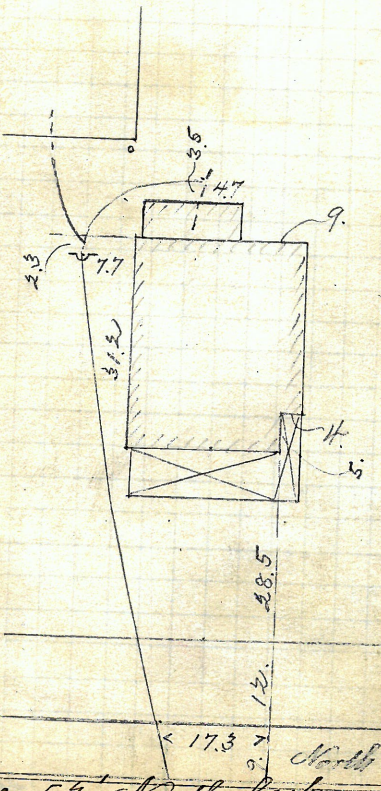

Range of M. Sts. bears S. 57½ W.
from center Sewer Man Hole
Corner Ninth Street

Entered Sewer 52 North of Manhole
" " Ninth Street

Removed

Reopened Nov. 10-1909 -
Closed " 10-1909 -
A. Aiello D. L. - Eleanor

Not to scale



Reopened Sept. 17-1904 6" Pipe to drain thru 5"
Closed Oct. 4-1904 Outlet Curb 10'
A. Aiello D. L. - Eleanor

Reopened Sept. 17-1904 6" Pipe to drain thru 5"
Closed " 4-1910 Outlet Curb 10'
A. Aiello D. L. - Eleanor

Reopened Dec. 10-1911
Closed " 24-1911
A. Aiello D. L. -

Reopened Oct. 25-1911
Closed " 24-1911
A. Aiello D. L. -

Reopened Mch. 1916
Closed " 1916
D. L. Mellinger D. L.
Eleanor

Plotted

Reopened Feb. 24-1923
Closed " 24-1923
D. M. Kaufman D. L.
Eleanor

Enters Sewer 49.7' East of man hole at through private drain in Kirk Street - Olney Street

142 P164-5-9

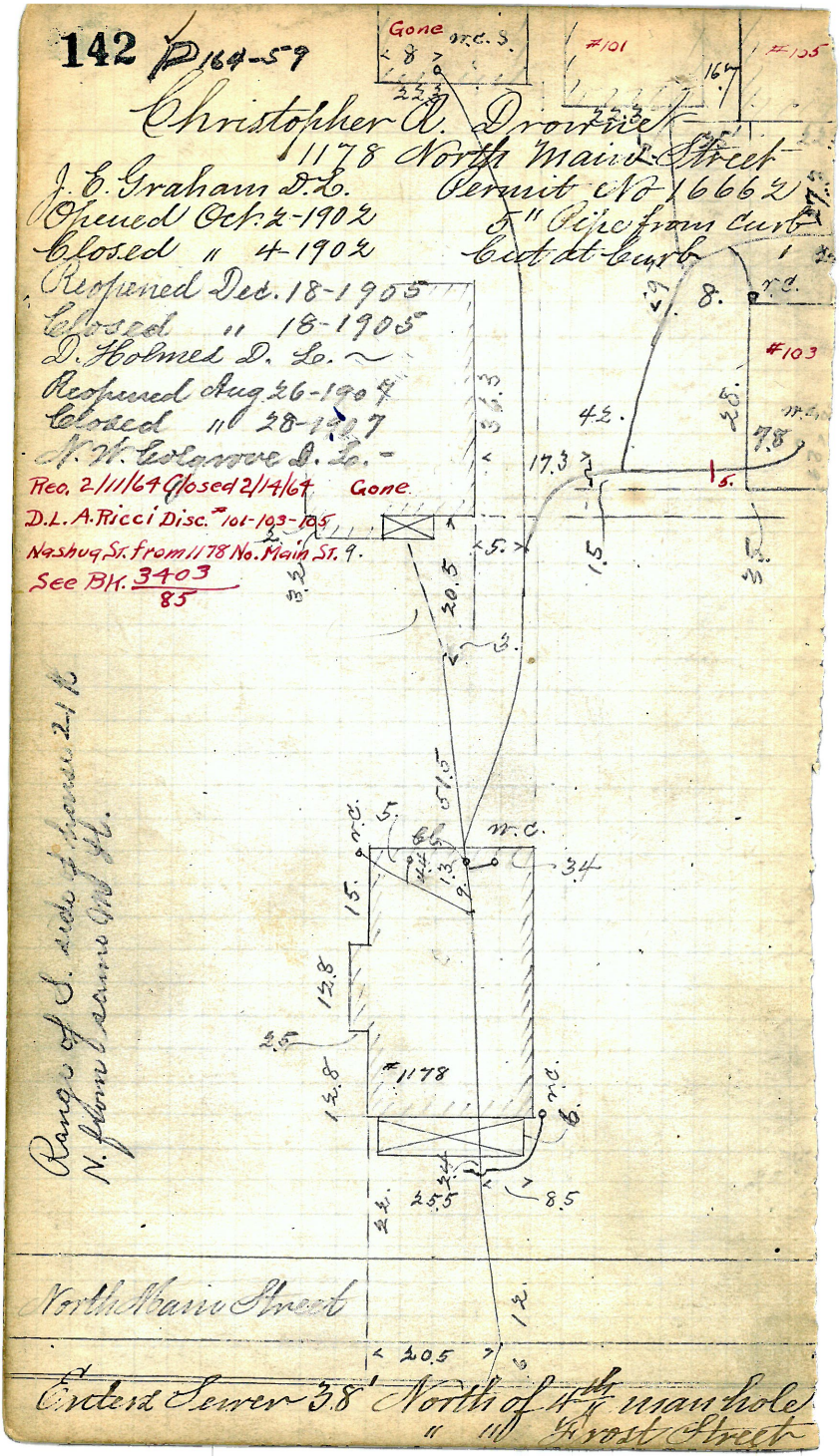

Christopher A. Drowne
1178 North Main Street
J. E. Graham D. L.
Opened Oct. 2-1902
Closed " 4-1902
Permit #21662
5/8" Pipe from curb
Cut at curb
Reopened Dec. 18-1905
Closed " 18-1905
D. Holmes D. L. ~
Reopened Aug. 26-1907
Closed " 28-1907
A. W. Delorme D. L. ~
Reo. 2/11/64 Closed 2/14/64 Gone
D.L.A. Ricci Disc. #101-103-105
Nashua St. from 1178 No. Main St. 9.
See BK. 3403/85

✓ 143

Margaret Moran
248 Sayles
S.E. Cor. Searles Street
D. A. Perry D.L. Permit No. 16664
Cleared Oct. 2-1902 5" Pipe from curb
Laid " 4-1902 Cost at curb 10.2'



24.

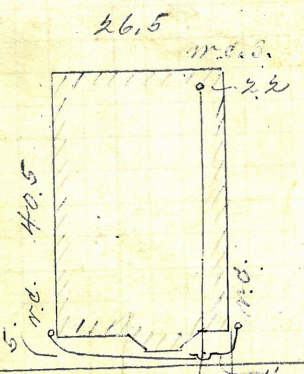

Searles Street

Sayles Street

Enter Sewer H.O. 3' West of 2nd manhole
106.3 " " Eddy Street

144 ✓

Louise A. Fuller
1183 North Main Street
N. E. cor. Fifth Street
D. H. Leyons D. L.
Opened Sept. 29-1902
Closed " 30-1902
Permit No. 16665
5" Pipe from curb
Cobble Curb

Plotted

Range of N. side of lot. 32.6
S. from about W. M.

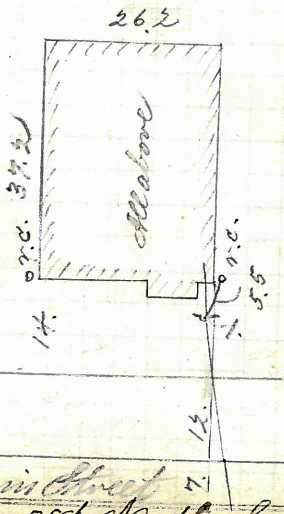

Enter Sewer 58' North of man hole in South Line of Fifth Street

✓145

Louise R. Fuller
1187 North Main Street
T. F. Lyons & Co.
Opened Sept. 29-1902
Closed " 30-1902
10/ Restored - Oct. 23, 1944
23 Closed - Oct. 23, 1944
J.W. Taft. - Clear

Permit No. 16666
5" Pipe from Curb
Cut at Curb

Req. 11-5-71
C10. 11-5-71
D.L. VINCENT COPPOLA
NEW BLDG.
INTO OLD CONN.

Plotted

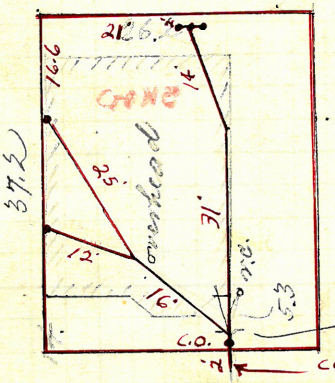

Entered Sewer 105' North of man hole on South Line of Fifth Street

146

Abram Abramowitz
18 Elbow Street
A. Aiello & Co. Permit No. 16672
Issued Sept 29-1902 5" Pipe from curb
Closed Oct 4-1902 Central Court

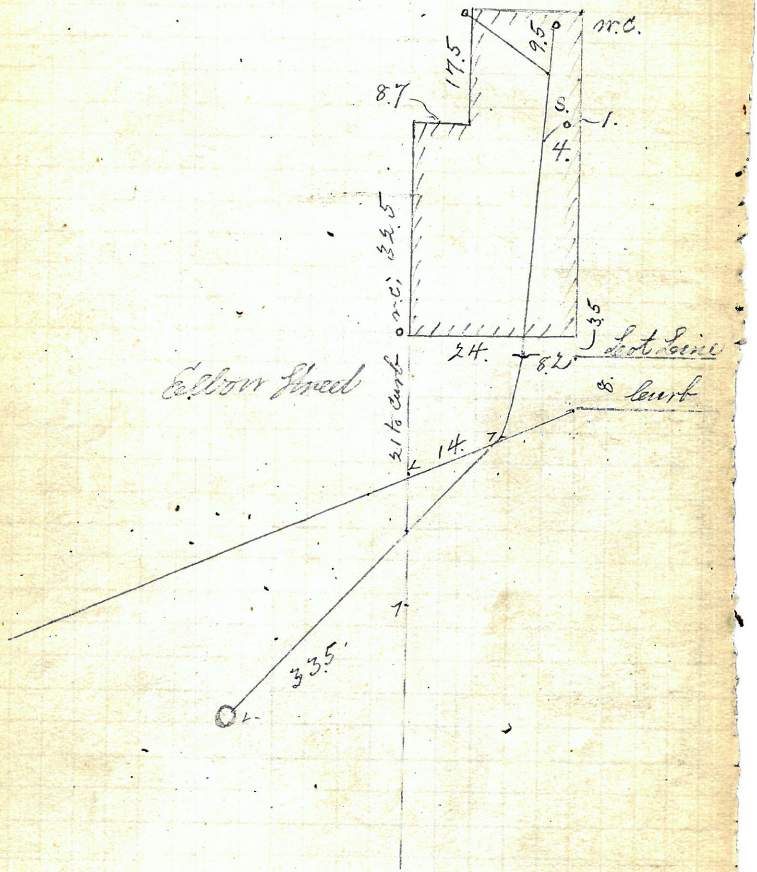

Entered Sewer Into Dead End

✓147

John F. McElroy & Wife
12 Canton Street.
Regent Ave. Sewer
W. N. Chadsey D.L. Permit No. 16674
Opened Sept. 26-1902 5" pipe from curb
Closed Oct. 4-1902 cut at curb 10.21

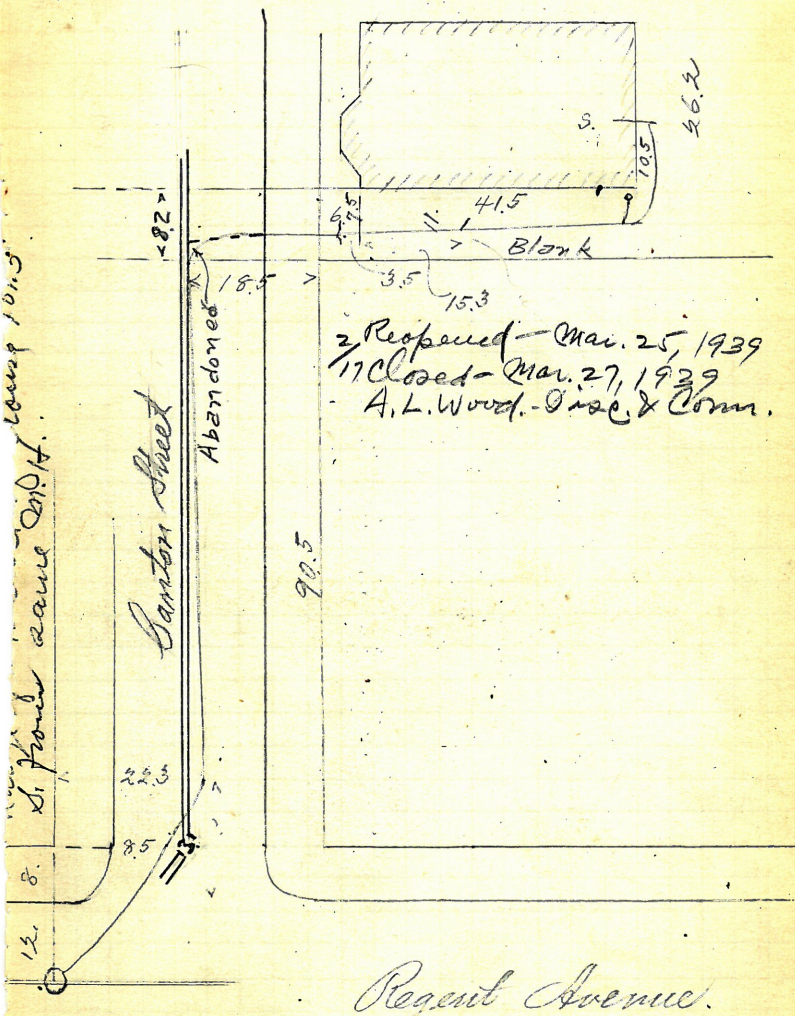

2/17 Reopened — Mar. 25, 1939
Closed — Mar. 27, 1939
A. L. Wood. - Insp. & Comm.

92.9' S. of M.H. at S.B.L. of
Exeter Sewer to Regent Avenue ~~through private drains in Canton Street~~

148

Emma J. O'Connor

No. 28 Rhode Island Avenue

J. A. Berry d. L. Permit No. 16676

Opened Sept-30-1902 5" Pipe from curb

Closed Oct-2-1902 Cut at curb

Reopened-Apr. 11, 1935

Closed-Apr. 11. 1935

J.A. Colgan-clean-repair

Platted

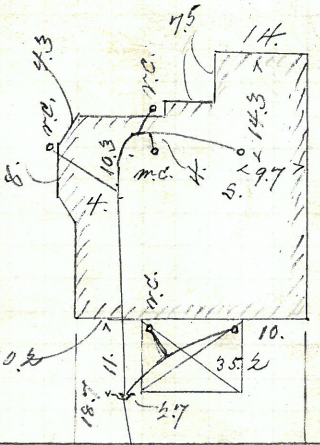

Range E. side 19.3 ft. E. from name Mass. St.

10.

10.5

15.

Rhode Island Avenue

Enters Sewer Into 1½ man hole West of Patterson Street

P169-18

149

Clarence D. Arnold

30' Vernon Street

Wm H. Armstrong D.L. Permit No. 16677

Opened Sept 30-1902 5" Pipe

Closed Oct 4-1902 Cut at curb 10.'

Range of W. side of Ave. 1.85 W. from Beame Map Co.

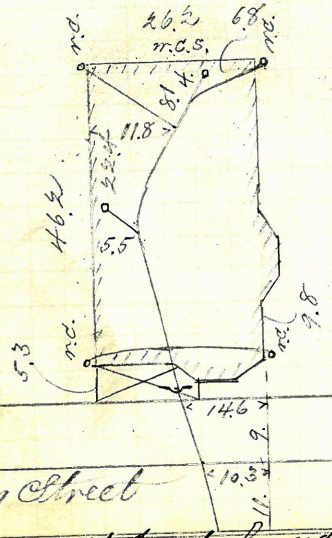

Vernon Street

Center Sewer 4' East of 2nd manhole

" " Bailey Street

150 ✓

Giovanni Pella

Sola St. — Dean St. Sewer —
Permit No. 16678
54 Pipe
Cut at curb 1

No. 1 Sola St.
N. of Colgrove D. L.
Opened Oct. 1-1902
Closed " 4-1902
For 4. Work done under
this Permit June 17-1916
see Bk. 880 Pg. 122-

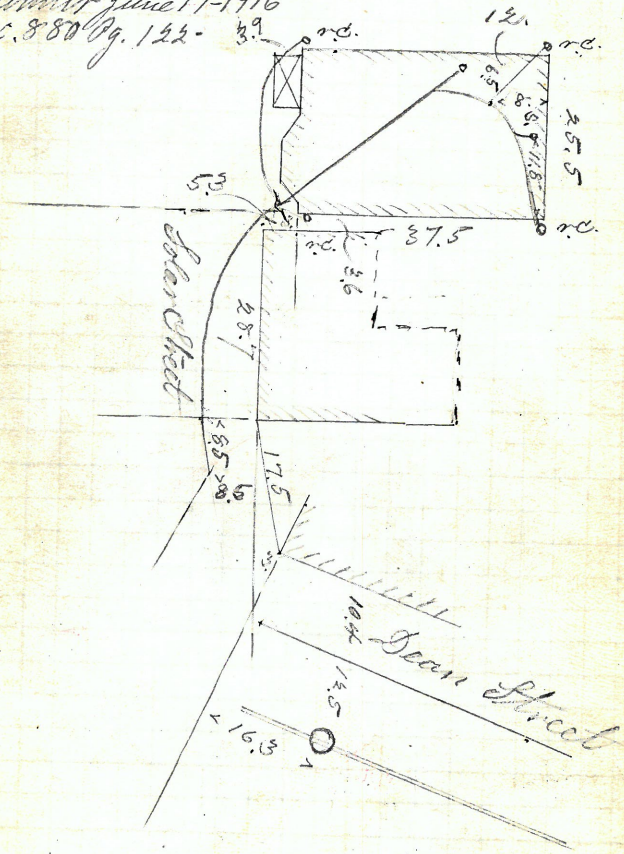

Enters Sewer in Dean Street through
Private drain in Solan Street

P- 157
18

151

John Deary
232?

Dudley Street —
Permit No. 16464
6" Pipe to last 3 thru 5"
Cld at Curb 10.'

J. Deary a/c.
Opened June 12-1902
Closed Oct. 8-1902

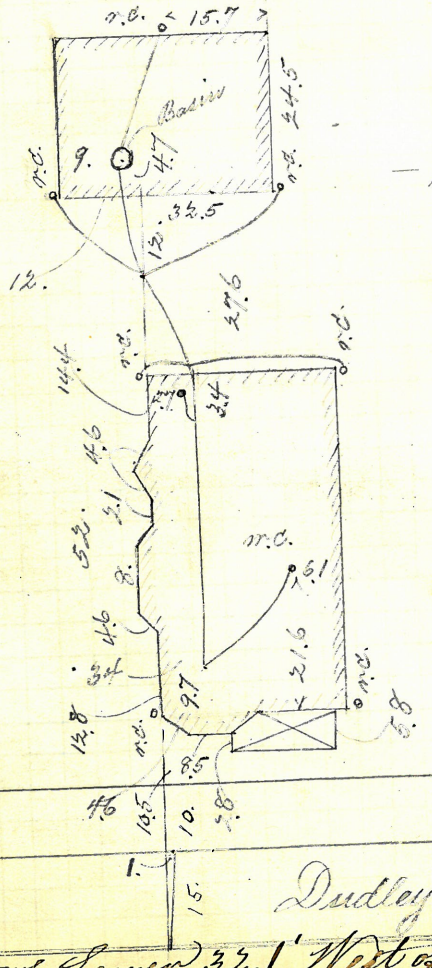

— Plotted —

Range E. side of Ave. 31. 5th
W. from Seaman Ave.

Dudley Street

Extent Sewer 32.1' West of 1st manhole
" " Prairie Avenue

152 ✓

R. J. Episcopal Convention
to Charles Field Street
W. N. Chadsey D.E.
Opened Aug. 5-1902
Closed " 18-1902

Permit No-16561
6" Pipe
Cost at Curb 9'



Extend Sewer in Charles Field Street thro'g. private drain in Charles Field Street

153

Jennie L. B. Barnaby
No. 54 University Avenue
Wm Boundry D. L.
Opened Oct. 8-1902
Closed " 18-1902

Permit No. 1661 1/2
5" Pipe from curb to
Wall then 4"
cast at curb

Granted

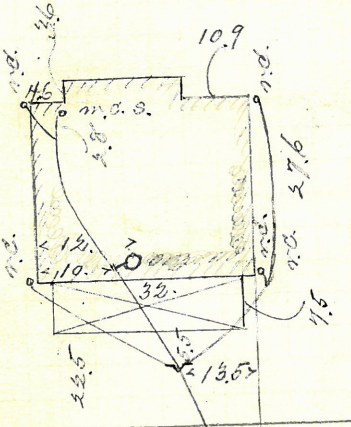
10.9
n.o.
n.o.
n.o.

154 ✓

L. 164-73

Granville D. Nelson
52 Tenth Street

N.Y.W. Colgrove D.L.
Opened Oct. 6-1902
Closed " 8-1902
Reopened July 28-1913
Closed " 29-1913
E. Gibbons D. L. ~
6/ Reopened-July 1, 1936
30 Closed-July 10, 1936
G. Renkault-Discon.
rect-house on Highland ave.

Permit No. 16618
5" Pipe from curb
Cut at curb

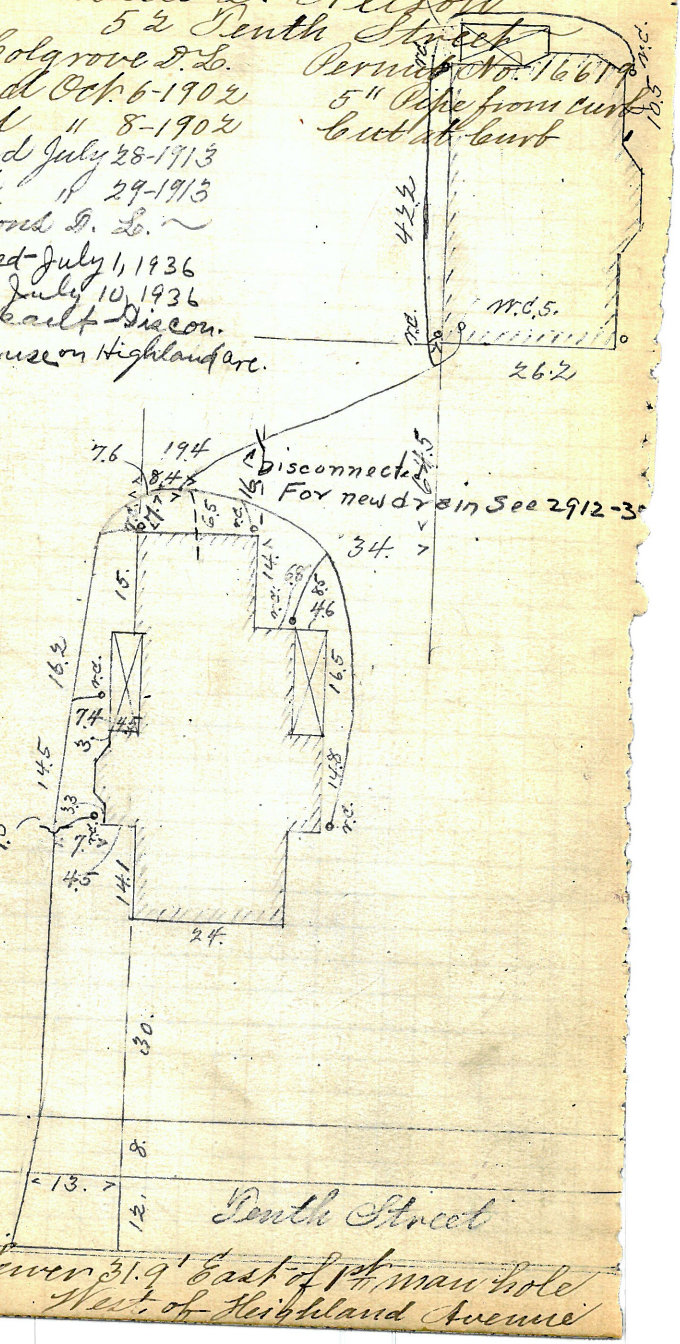

Enter Sewer 31.9' East of 1st man hole
West of Highland Avenue

REMOVED

✓155

City Savings Bank
1271 North Main Street
S. E. Cor. Ninth Street

D. F. Leyond & Co.
Opened Oct. 2-1902
Closed " 11-1902

Permit No. 16643
5" Pipe from curb
to vault at curb

Reopened 7-18-66
Closed 7-18-66
C. Demma clerk
Reo. 8/24/66 - CL. 8/24/66 - DL. F. Ricci - Cl. RRed

Marked

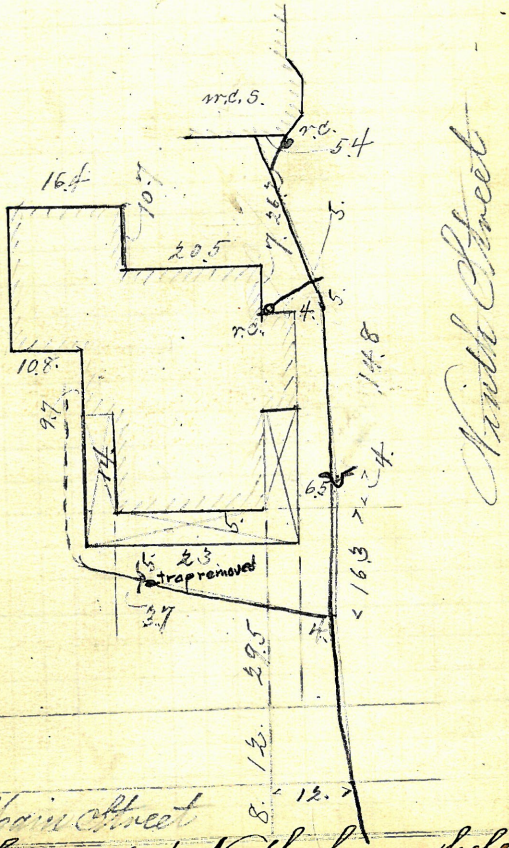

Range S. side 4th Ave. 56 ft
N. from same Mr. 42.

North Main Street

Enters Sewer 40' North Manhole in range of South sidewalk of 9th Street

156

10? Third St

Leon Carroll

~~1119-1121 North Main Street~~

~~S. E. cor. Third Street~~

N. W. Colgrove D. L.

Opened Oct. 13-1902

Closed " 16-1902

~~Reopened June 8-1922~~

~~Closed " 10-1922~~

~~W. Gonyea D. L.~~

~~Reopened May 13-1926~~

~~Closed " 13-1926~~

~~H. Doherty D. L. Cleanup~~

~~Reopened Sept 4 1934~~

~~Closed Sept 6. 1934~~

~~J. Morris - Clear~~

Permit No. 16661

5" Pipe from curb

~~Cut at curb 10.'~~

~~Reopened Dec. 17-1925~~

~~Closed " 19-1925~~

~~W. Hartford D. L.~~

~~Discovered Cement~~

~~House moved~~

~~Location See below~~

Reopened - Dec 28. 1934

Closed - Dec 28. 1934

C. P. McSweeney - no charge



Range of S. side of Lot 29.5 ft N. from easterly SW. Cor.

~~Opened - July 1. 1924~~

~~Closed - July 1. 1924~~

~~Cut Boulder~~

~~Exit house moved~~

~~Lead Pipe Sewer Cut~~

~~Cut C. I. Corner~~

~~North Main Street~~

~~54.8 ± East of main Sidewalk~~

~~Cut at Corner~~

~~Third Street~~

North Main Street 54.8 ± East of main sidewalk on North Main St.

Cut at Corner

Third Street

157

Anna Johnson
19-21 Franks Street
J. Deary D.L.
Opened Oct. 6-1902
Closed " 7-1902
Permit No. 16667
5" Pipe from curb,
Cut at curb

Plotted

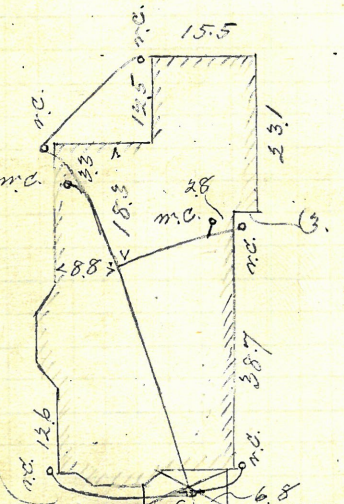

Ranges of E. side of Ave. 55, 2 &
W. Ends Same No. 54.

Franks Street

Enters Sewer 58' West of 2nd manhole
" " Clair St.

158

John O. Smith
2127 2167 Point Street
Geo. F. Lewis & Co. Permit No. 16675
Opened Oct. 7-1902 6" Pipe & Inspection 5"
Closed " 14-1902 Cut at Curb 10.'
Reopened Apr 5-1909
Closed " 6-1909
Geo. F. Lewis D. L. —

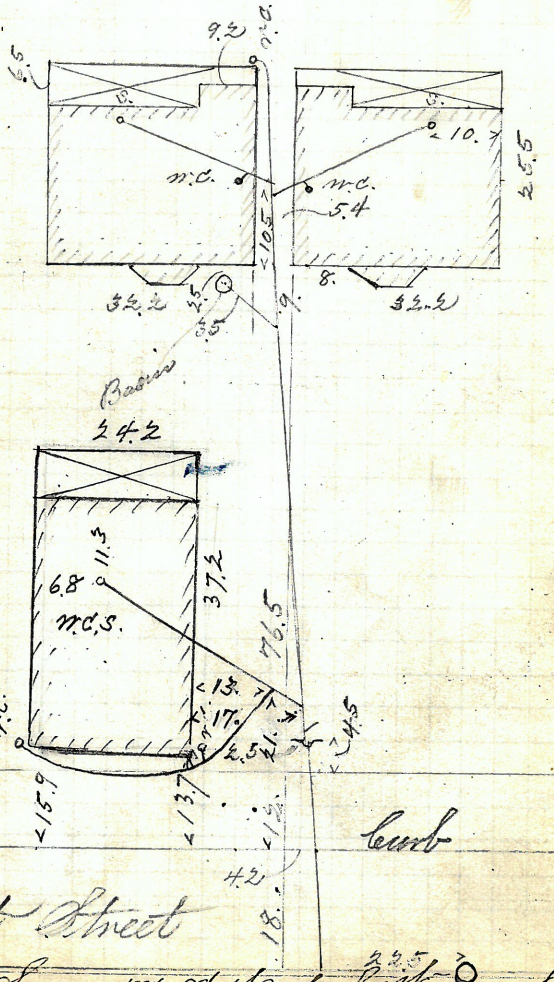

43 John Nelson Borden Street
Sewer No. Permit No. 16679
Geary S.D. 5" Pipe from curb
Opened Oct. 7-1902 cut at Curb
Closed " 13-1902

Plotted

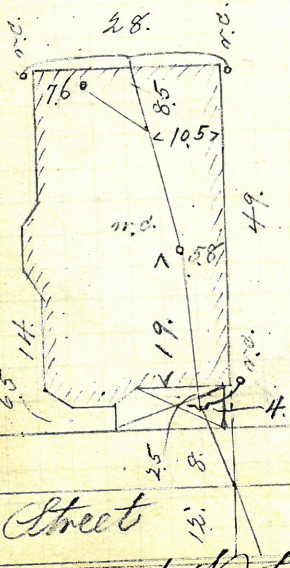

E. Range of W. side Lot 5.0 ft.
E. from Above M.H.

Borden Street
Extend Sewer 124' West of man hole in
Angle of Street

160

Nicola Capelli 1407 Arthur Ave. S.E. cor. Federal St.
1147 Arthur Ave.
J. Deary D.L.
Opened Oct. 9-1902
Closed " 10-1902
Reopened Nov. 11-1902
Closed " 11-1902
J. C. Conroy D. L.
" Reopened Dec. 5, 1936
27 Closed Dec. 8, 1936
J. Marandola - New Bldg

Permit No. 16680
5" Pipe from curb
Cut at Curb 10.1
Reopened Dec. 4-1924
Closed " 5-1924
Barbarito D. L.
Cleanout

Plotted.

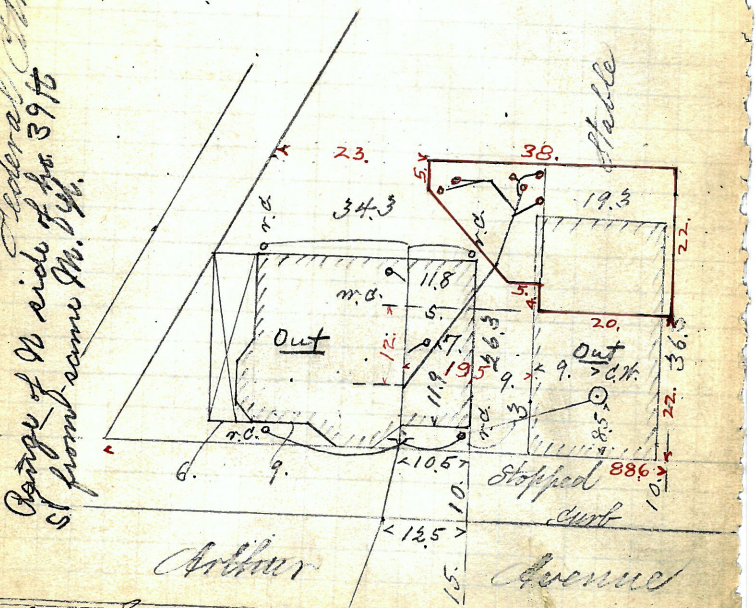

Enter Sewer 57.5' South of man hole at Federal Street

✓161

Mary B. Allen
No. 10 President Ave.
W. H. Andrews D. L.
Opened Oct. 7-1902
Closed " 13-1902
Reopened Aug. 12-1905
Closed " 14-1905
W. A. Shadsey D. L.

Edward A. Chesebro
N. E. Cor. Faber Ave.
Permit No. 16681
5" Pipe from curb
Cut at curb
Reopened May 2-1907
Closed " 3-1907
W. A. Shadsey D. L.

Reopened Mar 10/33
Closed Mar 14/33
J. P. Reynolds D. L.

Range of E. side of No. 43.7 ft.
W. from same W. L.

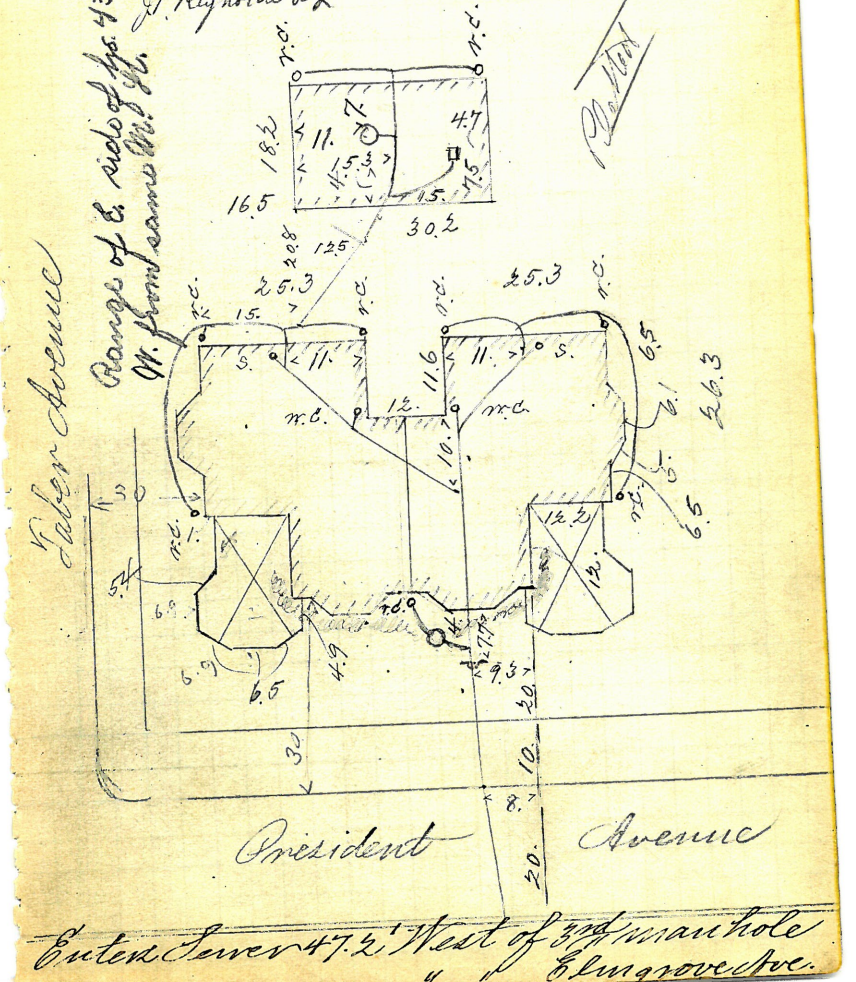

Enter Sewer 47.2 ft West of 3rd manhole
" " Elmgrove Ave.

162 ✓

P

Joanna Troy
1417 Wood Street

J. Deary & Co.
Opened Oct. 22-1902
Closed " 22-1902
Reopened Jan 5. 1931
Closed "
J. Deary Dr. Clean

Permit No. 16683
5" Pipe from curb
Sewer at curb 10.'
Reopened April 13. 1931
Closed " 15.
J. Deary Dr.

4 Reopened-Apr. 24, 1942
2nd Closed-Apr. 24, 1942
M.W. Lyons-clear-roots
open sidewalk

Range of C. side of Inv. on line of above Mh. Nos.

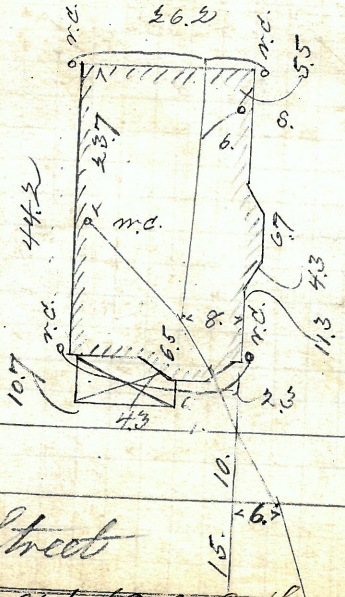

Wood Street

Enter Sewer 93' West of 4th man hole
" " Messer Street

P 162-74

163

Elizabeth B. Murray

163-5 Medway Street

J. A. Darry S.L. Permit No. 16684

Opened Oct. 14-1902 5" Pipe from curb

Closed " 15-1902 End at Curb 10.'

Repaved Dec 1902

Filled " 1902

H. E. Davenport S.L. all bonded premises

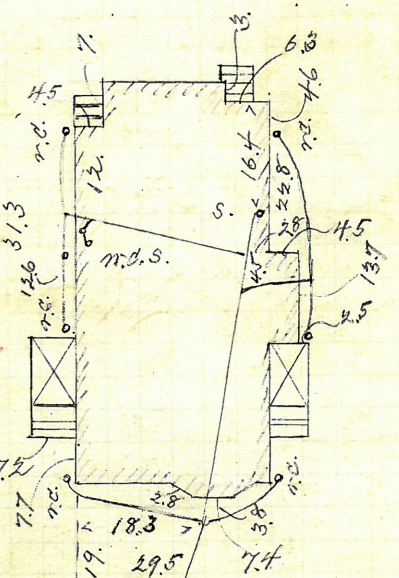

Repaved with Vitrified Brick 15 ft. wide E. from above Dec. 1902

Medway Street

Entered Sewer 114.2' West of 2nd man hole

" " Butler Avenue

164

IP 164-58

George A. Perry
1335 North Main Street
S. E. cor. Hillside Avenue
N. W. Colgrove 2.2. Permit No 16685
Opened Oct. 9-1902 5" Pipe from curb
Closed " 11-1902 to back of curb
Reopened June 2/38
Closed June 2/38
N. Brandimelli
Add one R.C.
6/1/38
Reopened July 11-1941
Closed July 18-1941
H.E. Graham-newbldg.

IP 164/58

OPENED 10/6/75
CLOSED 10/6/75
D.L.R. KELLEY
ADD.

Range of st. inside of curb Nov. 1905
N. Fork Stone Mfg. Co.

