

RESOLUTION OF THE CITY COUNCIL

No. 561

Approved November 6, 1959

Resolved, DECREED AND ORDERED,

That an unnamed Gangway from Judith Street to Huldah Street, shown as shaded area on the accompanying plan entitled "Providence, R.I., P.W. Dept.--Engineering Office, City Property Section, Plan No. 061922, Date August 16, 1959", has ceased to be useful to the public and the same is abandoned as a public highway and the damage to the abutters is appraised at nothing and so awarded, and it is further,

ORDERED, That the Superintendent of Street Signs and Numbers be and he is hereby directed to cause a sign to be placed on that unnamed Gangway from Judith Street to Huldah Street, abandoned as aforesaid, having thereon the words, "Not a Public Highway", and it is further

ORDERED, That after the entry of this order or decree the City Clerk shall cause a notice thereof to be published in a newspaper published in the County of Providence, at least once each week for three successive weeks and a further and personal notice shall be served by the City Sergeant upon every owner of land abutting that unnamed Gangway from Judith Street to Huldah Street, which has been abandoned, who is known to reside within this State.

IN CITY COUNCIL

NOV 5 - 1959

READ and PASSED

President

Clerk

APPROVED

NOV 6 - 1959

MAYOR

CITY OF PROVIDENCE
STATE OF RHODE ISLAND AND PROVIDENCE PLANTATIONS

PETITION TO THE CITY COUNCIL

TO THE HONORABLE CITY COUNCIL OF THE CITY OF PROVIDENCE:

The undersigned owners of the adjoining land hereby petition the Mayor and City Council

~~to lay out~~ ~~xx street~~ ~~from~~ ~~street~~ ~~to~~
~~xx street~~ ~~as a public highway~~

to abandon as a public highway that certain unnamed alley,
running from Judith to Huldah Street in Providence, said alley intersecting
Judith Street approximately one hundred and ten feet northwesterly of
Sterling Avenue and being further described as that certain alley or
way abutted by Lots Nos. 207, 208, 210 and 211 on Plat 105 of the
Tax Assessor of the City of Providence,

Edward Raymond
Joseph Raymond

78 Judith Street
Prov R.I.

Peter D Laudati

FILED

JUL 20 8 58 AM '59

CITY CLERK'S OFFICE
PROVIDENCE, R.I.

IN CITY
COUNCIL

AUG 6 - 1959

FIRST READING
REFERRED TO COMMITTEE ON
PUBLIC WORKS

.....
The undersigned Clerk

The City of Providence — Legislative Department

CITY CLERK'S OFFICE—OFFICIAL MEMORANDUM

Providence, R. I., August 7, 1959

TO: Deputy Director of Public Works

SUBJECT: Abandonment of an unnamed alley running from Judith to Huldah Streets

CONSIDERED BY: Committee on Public Works

ACTION TAKEN: VOTED: To refer for study, report and recommendation attached
petition.

City Clerk

The City of Providence — Legislative Department

CITY CLERK'S OFFICE—OFFICIAL MEMORANDUM

Providence, R. I., August 7, 1959

TO: - City Plan Commission

SUBJECT: Abandonment of an unnamed alley running from Judith to Huldah Streets.

CONSIDERED BY: Committee on Public Works,

**ACTION TAKEN: VOTED: To refer for study, report and recommendation
attached petition.**

City Clerk



CITY OF PROVIDENCE - RHODE ISLAND - Walter H. Reynolds, Mayor

DEPARTMENT OF PUBLIC WORKS

Charles F. McElroy
Director
John E. Meade
Deputy Director

September 28, 1959.

CITY HALL

Re: Petition to abandon an unnamed
Gangway between Hulda and Judith
Streets.

Mr. Ralph Matera, Chairman
Public Works Committee,
City Hall, Providence, R. I.

Dear Sir:

This unnamed Gangway is located approximately
120 feet west of Sterling Avenue and is thirteen feet
in width.

We have no objection to the abandonment of
this Gangway.

Very truly yours,

John E. Meade
Dep. Director of Public Works.

JEM:MC.

Oct 6 2 09 PM '59
CITY CLERK'S OFFICE
PROVIDENCE, R.I.



City Plan Commission

EDWARD WINSOR, *Chairman*
JERRY LORENZO RALPH MATERA

WALTER H. REYNOLDS, *Mayor*
LUCIO E. CARLONE, *Secretary*

PAUL A. SAN SOUCL, *Vice Chairman*
RAYMOND J. NOTTAGE HARRY PINKERSON

FRANK H. MALLEY, *Director*
DIETER HAMMERSCHLAG, *Chief Planner*

*Suite 103, City Hall,
Providence 3, Rhode Island*

September 9, 1959

Committee on Public Works
City Hall
Providence, Rhode Island

SUBJECT: Referral No. 1104 - ABANDONMENT OF AN UNNAMED ALLEY RUNNING
FROM JUDITH TO HULDAH STREETS

Gentlemen:

The subject referral received consideration by the City Plan Commission at a meeting held on Tuesday, September 8, 1959.

This referral is a request to abandon a certain unnamed alley running from Judith to Huldah Streets in Providence; said alley intersecting Judith Street approximately one hundred and ten feet northwesterly of Sterling Avenue and being further described as that certain alley or way abutted by Lots 207, 208, 210 and 211 on City Assessor's Plat 105.

On an inspection survey it was found that the area in question is landscaped, but otherwise unpaved or uncurbed.

Since the abandonment of the unnamed alley will not conflict with any general or long-term plans of the City's development and it is unlikely that the unnamed alley will be curbed or paved,

The Commission

VOTED: To offer no objection to the granting of this petition.

Very truly yours,

FRANK H. MALLEY
DIRECTOR
CITY PLAN COMMISSION

FHM:MMH

c.c. Councilman Andrew F. Egan
Councilman Hector D. Laudati

THE CITY OF PROVIDENCE

WATER SUPPLY BOARD

JOHN A. DOHERTY, CHAIRMAN

EARL H. ASHLEY

UGO RICCIO

JOHN J. TIERNEY

MICHAEL N. CARDARELLI, EX-OFFICIO

552 ACADEMY AVENUE

PROVIDENCE 8, R. I.

PHILIP J. HOLTON, JR.

CHIEF ENGINEER

JOHN T. WALSH

LEGAL ADVISOR

August 10, 1959

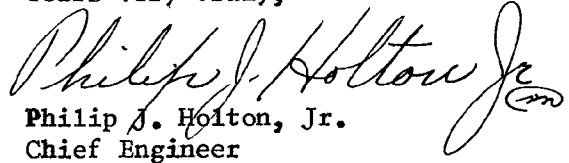
Councilman Ralph Matera, Chairman
Public Works Committee
City Clerk's Office, City Hall
Providence, R. I.

Dear Councilman Matera:

In the docket of the City Council for August 6, 1959, there is a petition to abandon that certain unnamed alley running from Judith St. to Huldah St.

As there are no water facilities in the above alley proposed to be abandoned, there is no objection to the abandonment as far as the Water Supply Board is concerned.

Yours very truly,


Philip J. Holton, Jr.
Chief Engineer

PJH/M

C: W. P. Ingham

THE CITY OF PROVIDENCE

CITY SERGEANT'S OFFICE

THIS IS TO CERTIFY, That I have caused the notice, of which a true copy is hereto annexed, to be served upon the following named persons, by handing to each of said persons, or by leaving at their last and usual place of abode in this State a true copy of said notice, to wit: a certain unnamed alley running from Judith to Huldah streets, said alley intersecting Judith Street approximately one hundred and ten feet northwesterly of Sterling Avenue.

Abandonment as a public highway.

Plat 105

Lot

207	Edward Raymond & Joseph Raymond	27 Whitehall Street,
211	" "	" "
210	Tax Property	
208	City of Providence	

Date

11/27/59

Signature

Harry Ackerman
Dep City Sergeant

This is to certify that I have caused a true copy of the attached Resolution to be served upon the above named persons, firms and/or corporations, as the case may be, by handing to each said person, firm and/or corporation, as the case may be, or by leaving at their last and usual place of abode in this state, a true copy of said notice, to wit:

Date

11/3/59

Signature

Harry Ackerman
Dep City Clerk

The City of Providence
Resolution of the
City Council
No. 561

Approved November 6, 1959
RESOLVED, DECREED
AND ORDERED.

That an unnamed Gangway from Judith Street to Huldah Street, shown as shaded area on the accompanying plan entitled "Providence, R.I., P.W. Dept.—Engineering Office, City Property Section, Plan No. 061922, Date August 16, 1959", has ceased to be useful to the public and the same is abandoned as a public highway and the damage to the abutters is appraised at nothing and so awarded, and it is further

ORDERED, That the Superintendent of Street Signs and Numbers be and he is hereby directed to cause a sign to be placed on that unnamed Gangway from Judith Street to Huldah Street, abandoned as aforesaid, having thereon the words, "Not a Public Highway", and it is further

ORDERED, That after the entry of this order or decree the City Clerk shall cause a notice thereof to be published in a newspaper published in the County of Providence, at least once each week for three successive weeks and a further and personal notice shall be served by the City Sergeant upon every owner of land abutting that unnamed Gangway from Judith Street to Huldah Street, which has been abandoned, who is known to reside within this State.

A true copy,

Attest:

D. EVERETT WHELAN,
City Clerk.

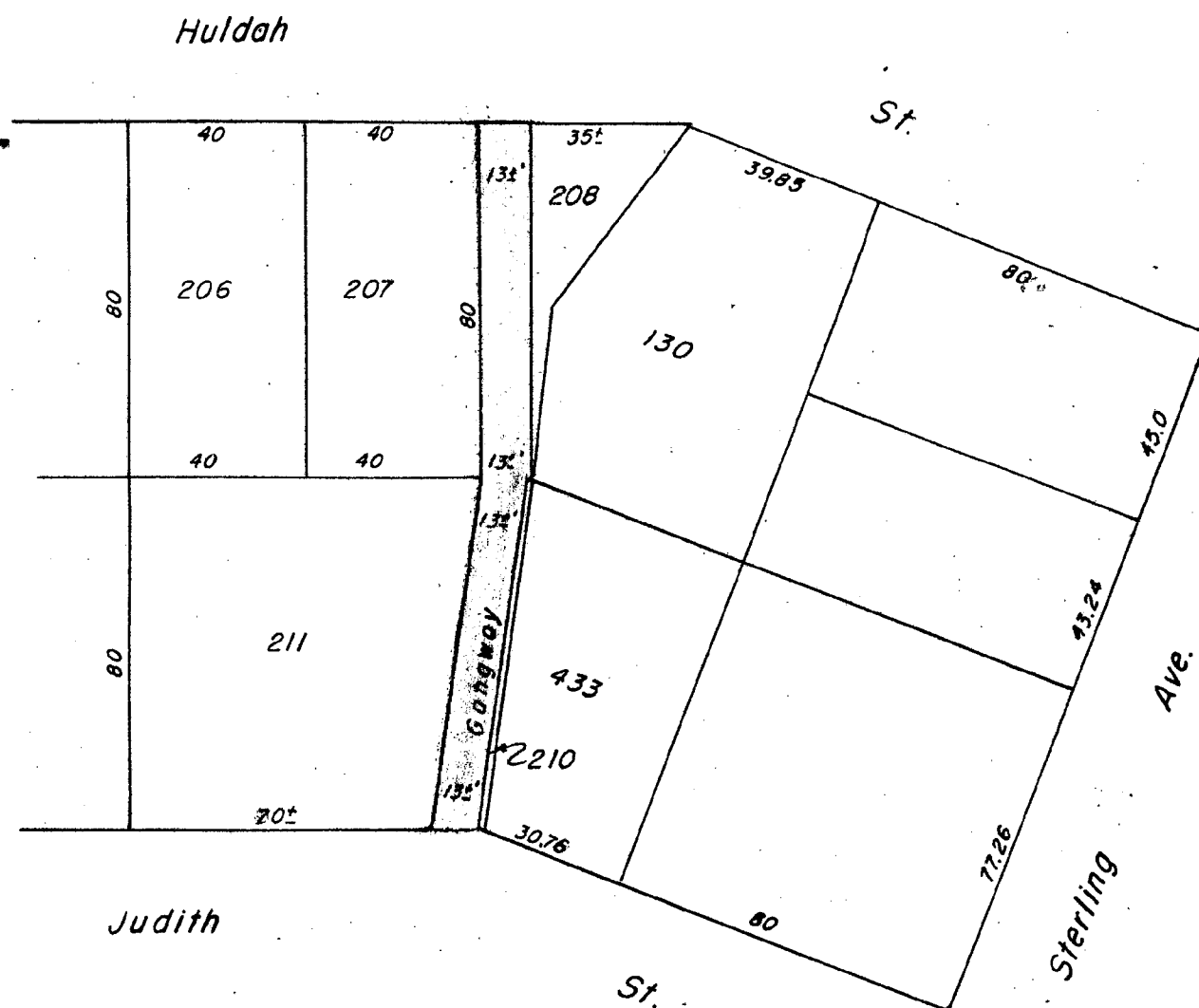
Attached legal advertisement

inserted in Providence Journal editions
of November 13, 20 and 27, 1959.

D. Everett Whelan
City Clerk.

Date *AUGUST 16, 1959.*

*Gangway shown on "Samuel Hedley's Plat
of the Homestead Estate of Thomas W. Latham"
on Plat Card 817.*



Drawn by E.A.K. Checked by L.P.R.
Scale 1" = 40' Date Aug. 16, 1959
Correct L.P.R. Associate Engr
Approved Robert Small
CHIEF ENGINEER

Lot numbers from Assessor's Plat 105

THE CITY OF PROVIDENCE
STATE OF RHODE ISLAND AND PROVIDENCE PLANTATIONS

RESOLUTION OF THE CITY COUNCIL

No. 562

Approved NOV 6 1959

Resolved, Decreed and Ordered,

That a certain tract or parcel of land situated on the northerly and westerly sides of Niagara Street, opposite Early Street, shown as shaded area and designated by the letters A-B-C-A on the accompanying plan entitled, "Providence, R.I., P. W. Dept. - Engineering Office, City Property Section, Plan No. 061933, Date September 24, 1959", which has been conveyed to the City of Providence for highway purposes by a deed duly acknowledged and recorded, is hereby declared a public highway to be repaired at the expense of the City.

IN CITY COUNCIL

NOV 5 - 1959

READ and PASSED

William D. Murphy
President

Devereaux
Clerk

APPROVED

NOV 6 - 1959

Walter H. Reynolds
MAYOR

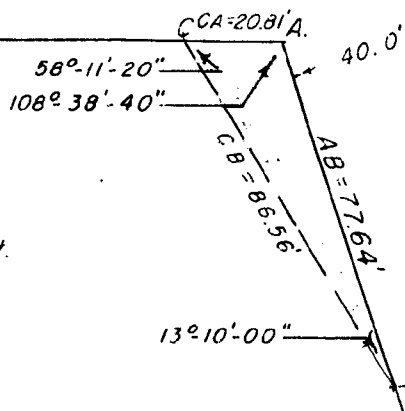
RESOLUTION
OF THE
CITY COUNCIL

061933
Sept. 24, 1959

Rodman St.

Niagara St.

City of Providence



Arec A-B-C = 765 Sq Ft.

Early St.

Studley Land Co.

19

Land to be deeded for
Highway Purposes.
E.A.K. L.P.R.
1"=40' 9-24-59

Lot number from Assessor's Plat 60.

THE CITY OF PROVIDENCE
STATE OF RHODE ISLAND AND PROVIDENCE PLANTATIONS

RESOLUTION OF THE CITY COUNCIL

No. 563

Approved NOV 6 1959

Resolved, DECREED AND ORDERED,

That the portion of Amity Street from Academy Avenue to Pemberton Street which has been conveyed to the City of Providence for highway purposes by deeds duly acknowledged and recorded is hereby declared a public highway to be repaired at the expense of the City and a second portion of Amity Street from Academy Avenue to Pemberton Street is hereby established as a public highway pursuant to the provisions of Chapter 1549 of the Public Laws of 1917. A third portion of Amity Street at the north-easterly corner of Pemberton Street is hereby declared a public highway, the same having been quietly, peaceably, and actually used and improved as a public highway for the space of twenty years.

IN CITY COUNCIL

NOV 5 - 1959

READ and PASSED

[Signature] President
[Signature] Clerk

APPROVED

NOV 6 - 1959

[Signature]
MAYOR

RESOLUTION
OF THE
CITY COUNCIL

THE CITY OF PROVIDENCE
STATE OF RHODE ISLAND AND PROVIDENCE PLANTATIONS

RESOLUTION OF THE CITY COUNCIL

No. 564

Approved NOV 6 1959

Resolved, DECREED AND ORDERED,

That the Director of Public Works is hereby directed to cause Amity Street from Academy Avenue to Pemberton Street to be brought to the established or defined grade at the expense of the abutting owners thereof.

IN CITY COUNCIL

NOV 5 - 1959

READ and PASSED

Richard J. Dughey
President
Harriet Whitman
Clerk

APPROVED

NOV 6 - 1959

Nathan A. Reynolds
MAYOR

RESOLUTION
OF THE
CITY COUNCIL

THE CITY OF PROVIDENCE
STATE OF RHODE ISLAND AND PROVIDENCE PLANTATIONS

RESOLUTION OF THE CITY COUNCIL

No. 565

Approved NOV 6 1959

Resolved, DECREED AND ORDERED,

That the curbing be set on Amity Street
from Academy Avenue to Pemberton Street.

IN CITY COUNCIL

NOV 5 - 1959

READ and PASSED

Edmund P. Daugherty
President
Constance W. Hall
Clerk

APPROVED

NOV 6 - 1959

Walter H. Reynolds
MAYOR

RESOLUTION
OF THE
CITY COUNCIL

THE CITY OF PROVIDENCE

CITY SERGEANT'S OFFICE

THIS IS TO CERTIFY, That I have caused the notice, of which a true copy is hereto annexed, to be served upon the following named persons, by handing to each of said persons, or by leaving at their last and usual place of abode in this State a true copy of said notice, to wit: **AMITY STREET, from Academy Avenue to Pemberton Street:**

declare as a public highway;
bring to the established or defined grade;
curbing be set.

Plat 64

<u>Lot</u>	<u>Name</u>	<u>Address</u>
4	Brice D. Armour	(reverted property - taxes -
768	John L. Barton & wf. Sarah J.	25 Amity Street,
179	John, Thomas & Dorothy McVicker & Mary Cleeland	78 Pemberton Street,
181	" "	" "
738	James H. Cox	44 Mt. Hope Avenue,
767	Antonio DeCubellis & wf. Assunta	19 Amity Street,
765	Marie L. Keefe & Mary F. Keefe	17 Amity Street,
766	" "	" "
185	Eugene V. Keenan & wf. Eunice A.	14 Amity Street,
182	Henry J. McLaughlin, Jr. & wf. Helen	26 Amity Street,
183	" "	" "
764	Margaret J. Roach	170 Academy Avenue,
186	John Russo & Rose M.	80 Dover Street,

Oct 21 1959
Date

Bernard Patten
Signature
Dep City Sergeant