

RESOLUTION OF THE CITY COUNCIL

No. 543

Approved September 15, 2000

RESOLVED, That the Traffic Engineer is requested to prohibit motor vehicle traffic along Ardmore Avenue from Forbes Street to Lotus Place on Saturday, September 9, 2000 between the hours of 11:00 o'clock a.m. to 6:00 o'clock p.m., to accommodate the First Annual Ardmore Avenue Block Party.

IN CITY COUNCIL
SEP 7 2000
READ AND PASSED


PRES.


CLERK

APPROVED

SEP 15 2000


MAYOR

Councilman Butler (By Request)



RESOLUTION OF THE CITY COUNCIL


No. 544

Approved September 15, 2000

RESOLVED, That the Traffic Engineer is requested to cause a traffic study for traffic calming and to determine ways to improve the flow of traffic along the following streets located in the Fifth Ward.

Chalkstone Avenue to Academy Avenue
Academy Avenue to Smith Street
Smith Street to Wyndham Avenue
Wyndham Avenue to Pleasant Valley Parkway
Pleasant Valley Parkway to Rosebank Avenue
Rosebank Avenue to Chalkstone Avenue

IN CITY COUNCIL
SEP 17 2000
READ AND PASSED

PRES.

CLERK

APPROVED
SEP 15 2000

MAYOR

CLERK

PRES.

READ AND PASSED
IN CITY COUNCIL

Councilman Butler

RESOLUTION OF THE CITY COUNCIL

No. 545

Approved September 15, 2000

Resolved, That the Traffic Engineer is requested to prohibit motor vehicle traffic along the following streets on Friday, August 25, 2000 between the hours of 6:00 o'clock a.m. to 6:00 o'clock p.m., to accommodate the Freshman Orientation Program at Brown University.

Wriston/Keeney Quad Areas - One Way Do Not Enter signs on cement stanchions:



George at Brown Streets - 2 cement stanchions
Charlesfield at Brown Street - 1 cement stanchion
Benevolent at Brown Street - 2 cement stanchions
George at Thayer Street - 1 cement stanchion
Benevolent at Magee Street - 1 cement stanchion


Establish the following traffic pattern:

George Street one-way east from Magee Street to Thayer Street
Charlesfield Street one-way west from Thayer Street to Brown Street
Benevolent Street one-way east from Magee to Brown Street
Brown Street one-way north from Charlesfield to George Street

No Parking/Emergency Tow Zone:

West Side of Magee Street from George Street to Benevolent Street
South Side of Benevolent Street from Brown Street to Magee Street
Brown Street-both sides-from George Street south to Charlesfield Street

IN CITY COUNCIL
SEP 7 2000
READ AND PASSED

PRES.

CLERK

APPROVED
SEP 15 2000

MAYOR

Councilman Clarkin (By Request)