

# RESOLUTION OF THE CITY COUNCIL

No. 398

Approved July 12, 1991

RESOLVED, that the thoroughfares created or extended through the Capital Center Project be named as follows:

1. Station Place: beginning at its intersection with Dreyfus Lane and then running northeasterly to a termination point at its intersection with Park Row West.
2. Dreyfus Lane: beginning at its intersection with American Express Plaza and then running northeasterly to a termination point at its intersection with Station Place.
3. Park Row West: beginning at its intersection with Canal Street, running northwesterly and then southwesterly to a termination point at its intersection with American Express Plaza.
4. Stillman Street: beginning at its intersection with Park Row West, then running southwesterly to a termination point at its intersection with Exchange Street.
5. Joslin Court: beginning at its intersection with Stillman Street, then running southeasterly to a cul de sac.
6. Memorial Boulevard: beginning at its intersection with Francis Street, running northeasterly, easterly, and then southeasterly to a termination point at its intersection with Crawford Street.
7. Exchange Street: extending beyond its intersection with Exchange Terrace and running northwesterly to its termination point at Dreyfus Lane.
8. Steeple Street: extending beyond its intersection with Canal Street and running southwesterly to Exchange Street.
9. Washington Place: extending beyond its intersection with Canal Street and running southwesterly to Memorial Boulevard.
10. College Street: extending beyond its intersection with South Main Street and running southwesterly to Memorial Boulevard.

Said streets are further identified as shown and numbered on the attached map.

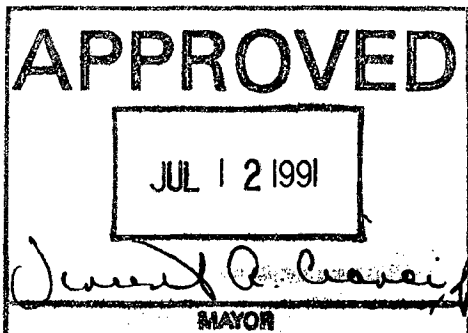
IN CITY COUNCIL

JUL 3 1991

READ AND PASSED

*James A. Petrucci*  
PRES.

*Ben Mendosa*  
CLERK



IN CITY COUNCIL

JUN 20 1991

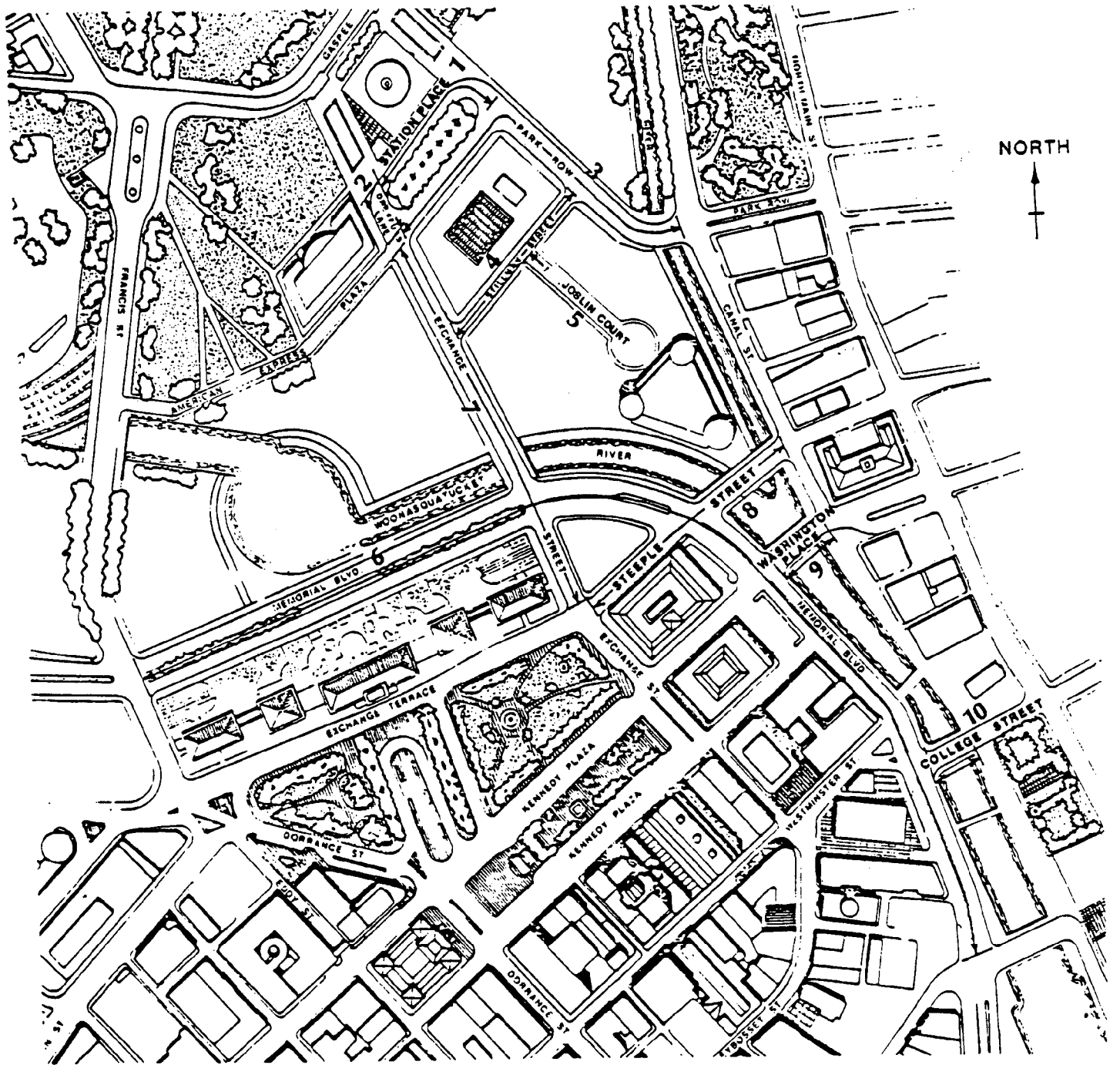
FIRST READING

REFERRED TO COMMITTEE ON URBAN REDEVELOPMENT

RENEWAL & PLANNING

*Michael R. Clement*  
CLERK

*Councilwomen Di Ruzzo & Young, by Request*



NORTH  
↑

Michael S. Van Leesten  
Director



Vincent A. Cianci, Jr.  
Mayor

## Department of Planning and Development

"Building Pride In Providence"

June 14, 1991

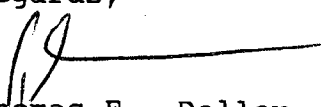
Mrs. Rose Mendonca  
City Clerk  
City Hall  
Providence, Rhode Island 02903

RE: Capital Center - Street Names

Dear Mrs. <sup>Rose</sup>Mendonca:

Attached is an original and twenty (20) copies of a resolution and map for the names of streets in Capital Center. This resolution is being sponsored by Councilwoman DiRuzzo and Councilman Dillon.

Regards,

  
Thomas E. Deller, AICP  
Associate Director of Planning

TED/bms

Attachments