

THE CITY OF PROVIDENCE
STATE OF RHODE ISLAND AND PROVIDENCE PLANTATIONS

RESOLUTION OF THE CITY COUNCIL

No. 260

Approved May 6, 1960

Resolved, DECREED AND ORDERED,

That the portion of Belmont Avenue from Claremont Avenue to Mount Pleasant Avenue, shown as shaded area and designated by the letters A-B-C-D on the accompanying plan entitled, "Providence, R. I., P.W. Dept. - Engineering Office, City Property Section, Plan No. 062009, Date March 9, 1960", has ceased to be useful to the public and the same is abandoned as a public highway and the damage to the abutters is appraised at nothing and so awarded, and it is further

ORDERED, That the Superintendent of Street Signs and Numbers be and he is hereby directed to cause a sign to be placed on the portion of Belmont Avenue from Claremont Avenue to Mount Pleasant Avenue, abandoned as aforesaid, having thereon the words, "Not a Public Highway", and it is further

ORDERED, That after the entry of this order or decree the City Clerk shall cause a notice thereof to be published in a newspaper published in the County of Providence, at least once each week for three successive weeks and a further and personal notice shall be served by the City Sergeant upon every owner of land abutting the portion of Belmont Avenue from Claremont Avenue to Mount Pleasant Avenue which has been abandoned, who is known to reside within this State.

IN CITY COUNCIL

MAY 5 1960

READ and PASSED

Edward P. Quinn
President
Edward P. Quinn
Clerk

APPROVED

MAY 6 1960

Walter H. Reynolds
MAYOR

IN CITY
COUNCIL

APR 7 - 1960

FIRST READING

REFERRED TO COMMITTEE ON
PUBLIC WORKS

Deane
Clerk

PETITION TO THE CITY COUNCIL

The undersigned respectfully petition your honorable body

John B. B. & Co.
in O. B. B. (has)

FILED

FEB 29 2 14 PM '60

CITY CLERK'S OFFICE
PROVIDENCE, R.I.

IN CITY
COUNCIL

MAR 3 - 1960

FIRST READING
REFERRED TO COMMITTEE ON
PUBLIC WORKS
.....
Thomas F. Wilson, CLERK

Mr. D'Abate, by request

THE CITY OF PROVIDENCE

WATER SUPPLY BOARD

JOHN A. DOHERTY, CHAIRMAN

EARL H. ASHLEY

UGO RICCIO

JOHN J. TIERNEY

MICHAEL N. CARDARELLI, EX-OFFICIO

552 ACADEMY AVENUE
PROVIDENCE 8, R. I.

March 3, 1960

PHILIP J. HOLTON, JR.

CHIEF ENGINEER

WILLIAM I. McDONALD

DEPUTY CHIEF ENGINEER

JOHN T. WALSH

LEGAL ADVISOR

JOHN J. DEARY

SECRETARY

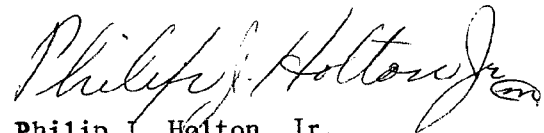
Councilman Ralph Matera, Chairman
Public Works Committee
City Clerk's Office, City Hall
Providence, Rhode Island

Dear Councilman Matera:

In the docket of the City Council for March 3, 1960,
there is a petition to abandon that portion of Belmont Avenue
from Claremont Avenue to Mount Pleasant Avenue.

As there are no water facilities in the above
portion of Belmont Avenue proposed to be abandoned, there is no
objection to the abandonment as far as the Water Supply Board
is concerned.

Yours very truly,



Philip J. Holton, Jr.
Chief Engineer

PJH/M

CC: W. P. Ingham, Div. Engr.

FILED

MAR 3 2 48 PM '60

CITY CLERK'S OFFICE
PROVIDENCE, R.I.

The City of Providence — Legislative Department
CITY CLERK'S OFFICE—OFFICIAL MEMORANDUM

Providence, R. I., March 4, 1960

TO: Deputy Director of Public Works

SUBJECT: BELMONT AVENUE, FROM CLAREMONT AVENUE TO MOUNT PLEASANT AVENUE.
(abandon as a public highway)

CONSIDERED BY: Committee on Public Works

ACTION TAKEN: VOTED: To refer for study, report and
recommendation, attached copy.

Heverle Chan
City Clerk

The City of Providence — Legislative Department
CITY CLERK'S OFFICE—OFFICIAL MEMORANDUM

Providence, R. I., ~~March 4,~~ 1960

TO: City Plan Commission

SUBJECT: BELMONT AVENUE, FROM CLAREMONT AVENUE TO MOUNT PLEASANT AVENUE.
(abandon as a public highway)

CONSIDERED BY: Committee on Public Works

ACTION TAKEN: VOTED: To refer for study, report and
recommendation, attached copy

Devereux Whalon
City Clerk

The City of Providence — Legislative Department
CITY CLERK'S OFFICE—OFFICIAL MEMORANDUM

Providence, R. I., March 4, 1960

TO: Chief Engineer Philip J. Nolton

SUBJECT: BELMONT AVENUE, FROM CLAREMONT AVENUE TO MOUNT PLEASANT AVENUE.
(abandon as a public highway)

CONSIDERED BY: Committee on Public Works

ACTION TAKEN: VOTED: To refer for study, report and
recommendation, attached copy.

Devereux Whelan
City Clerk

THE CITY OF PROVIDENCE

CITY SERGEANT'S OFFICE

THIS IS TO CERTIFY, That I have caused the notice, of which a true copy is hereto annexed, to be served upon the following named persons, by handing to each of said persons, or by leaving at their last and usual place of abode in this State a true copy of said notice, to wit: BELMONT AVENUE, from Claremont Avenue to Mount Pleasant Avenue:

abandonment as a public highway.

Plat 64

<u>Lot</u>	<u>Name</u>	<u>Address</u>
622	Ardente Realty Co., Inc.	404 Valley Street
625	" " " "	" " "

Date 3/16/60

Harry Ackerman Dep
Signature City Sergeant

This is to certify that I have caused a true copy of the attached Resolution to be served upon the above named persons, firms and/or corporations, as the case may be, by handing to each said person, firm and/or corporation, as the case may be, or by leaving at their last and usual place of abode in this state, a true copy of said notice, to wit:

Date 5/11/60

Harry Ackerman
Signature signed in error

Harry Ackerman
Dep City Sergeant

Attached legal advertisement inserted

in



City Plan Commission

EDWARD WINSOR, *Chairman*
JERRY LORENZO RALPH MATERA

WALTER H. REYNOLDS, *Mayor*
LUCIO E. CARLONE, *Secretary*

PAUL A. SAN SOUCL, *Vice Chairman*
RAYMOND J. NOTTAGG HARRY PINKERSON

FRANK H. MALLEY, *Director*
DIETER HAMMERSCHLAG, *Chief Planner*

*Suite 103, City Hall,
Providence 3, Rhode Island*

March 24, 1960

Committee on Public Works
City Hall
Providence, Rhode Island

SUBJECT: Referral No. 1148 - ABANDONMENT OF PORTION OF BELMONT AVENUE FROM
CLAREMONT AVENUE TO MOUNT PLEASANT AVENUE

Gentlemen:

The subject referral received consideration by the City Plan Commission at a meeting held on Tuesday, March 22, 1960.

This referral is a request to abandon, as a public highway, a portion of Belmont Avenue from Claremont Avenue to Mount Pleasant Avenue.

On an inspection and photographic survey it was found that the portion of street to be abandoned was uncurbed and unpaved.

Reference is made to Referral No. 714, from the Committee on Public Works, dated June 15, 1955 at which time a similar request was submitted and the Commission VOTED: To offer no objection to the granting of the petition.

Since access to the property abutting on this portion of Belmont Avenue would not be eliminated and since the City of Providence has no present or long-term plans for this portion of street,

The Commission

VOTED: To offer no objection to the granting of this petition.

Very truly yours,

FRANK H. MALLEY
DIRECTOR
CITY PLAN COMMISSION

FHM:MMH

c.c. Councilman John F. Brock
Councilman William D'Abate

FILED

MAR 25 11 00 AM '60

CITY CLERK'S OFFICE
PROVIDENCE, R.I.

[Handwritten signature and notes]

RECEIVED BY THE CITY CLERK'S OFFICE
ON MARCH 25, 1960

TO THE HONORABLE THE DISTRICT ATTORNEY
OF THE DISTRICT OF COLUMBIA
WASHINGTON, D.C.

FROM THE CITY CLERK'S OFFICE
PROVIDENCE, R.I.

RE: [Illegible subject line]

YOUR LETTER OF MARCH 22, 1960, IS RECEIVED.
THE CITY CLERK'S OFFICE HAS BEEN ADVISED OF THE MATTER.

THE CITY CLERK'S OFFICE WILL BE IN CONTACT WITH THE
APPROPRIATE AGENCIES.

VERY TRULY
YOURS,

[Illegible signature]

BY: [Illegible signature]
CITY CLERK



CITY OF PROVIDENCE - RHODE ISLAND - Walter H. Reynolds, Mayor

DEPARTMENT OF PUBLIC WORKS

Charles F. McElroy
Director
John E. Meade
Deputy Director

CITY HALL

March 25, 1960

Mr. Ralph Matera, Chairman
Public Works Committee
City Hall, Prov. R.I.

RE: Proposed abandonment of Belmont
Avenue from Claremont Avenue to
Mount Pleasant Avenue.

Dear Sir:

Belmont Avenue extends from Academy Avenue to Mount Pleasant Avenue, and that portion of the street from Academy Avenue to Claremont Avenue has been received as a public highway, curbed and built.

That portion of the street from Claremont Avenue to Mount Pleasant Avenue is not being used as a highway and the abandonment of this section of the street will not change the existing highway system. However, with the abandonment of this section of the street, which has an area of 6720 square feet, the abutting owner will acquire title to the land and the right of the City to extend Belmont Avenue from Claremont Avenue to Mount Pleasant Avenue will no longer exist.

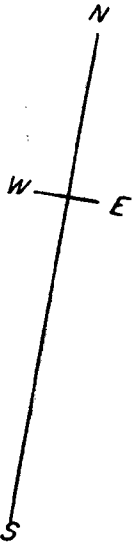
Yours truly,


Deputy Director of Public Works.

FILED

MAR 25 3 20 PM '60

CITY CLERK'S OFFICE
PROVIDENCE, R.I.

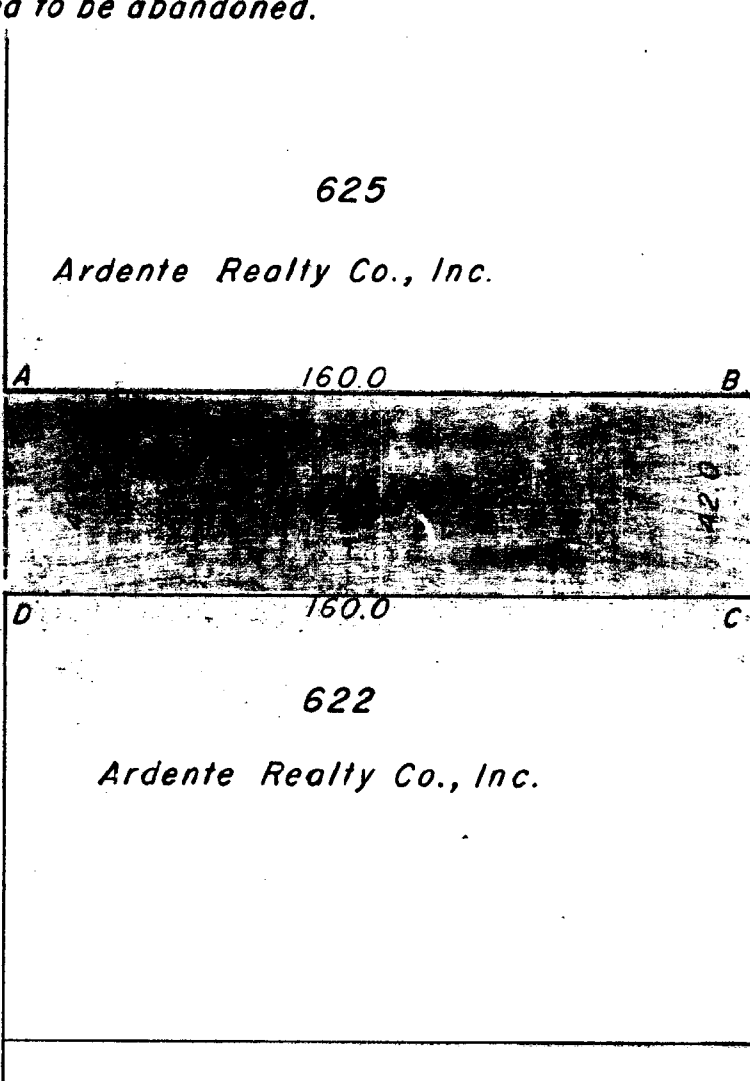


062009
March 9, 1960

Shaded area to be abandoned.

AVE.

MT. PLEASANT



AVE.

AVE.

CLAREMONT

Assessor's Plat 64.

This plan supersedes 767-B-85.

Belmont Ave. (Portion to
be abandoned.)

E. F. Toppi

E.A.K.

1" = 40'

3-9-60

Lea R. [unclear]
John Small

THE CITY OF PROVIDENCE

CITY SERGEANT'S OFFICE

THIS IS TO CERTIFY, That I have caused the notice, of which a true copy is hereto annexed, to be served upon the following named persons, by handing to each of said persons, or by leaving at their last and usual place of abode in this State a true copy of said notice, to wit: BELMONT AVENUE, from Claremont Avenue to Mount Pleasant Avenue:

abandonment as a public highway.

Plat 64

<u>Lot</u>	<u>Name</u>	<u>Address</u>
622	Ardente Realty Co., Inc.	404 Valley Street
625	" " " "	" " "

Date 4/12/60

Harry A. Coleman
Signature

This is to certify that I have caused a true copy of the attached Resolution to be served upon the above named persons, firms and/or corporations, as the case may be, by handing to each said person, firm and/or corporation, as the case may be, or by leaving at their last and usual place of abode in this state, a true copy of said notice, to wit:

Date 5/11/60
4/18/60 H.A.

Harry A. Coleman
Signature
City Sergeant

Attached legal advertisement inserted
in Providence Journal editions of May 11,
18 and 25.

The City of Providence
Resolution of the
City Council
No. 260
Approved May 6, 1960
RESOLVED, DECREED AND ORDERED
That the portion of Belmont Avenue from Claremont Avenue to Mount Pleasant Avenue, shown as shaded area and designated by the letters A-B-C-D on the accompanying plan entitled, "Providence, R.I., P. W. Dept.—Engineering Office, City Property Section, Plan No. 062009, Date March 9, 1960", has ceased to be useful to the public and the same is abandoned as a public highway and the damage to the abutters is appraised at nothing and so awarded, and it is further ORDERED, That the Superintendent of Street Signs and Numbers be and he is hereby directed to cause a sign to be placed on the portion of Belmont Avenue from Claremont Avenue to Mount Pleasant Avenue, abandoned as aforesaid, having thereon the words, "Not a Public Highway", and it is further ORDERED, That after the entry of this order or decree the City Clerk shall cause a notice thereof to be published in a newspaper published in the County of Providence at least once each week for three successive weeks and a further and personal notice shall be served by the City Sergeant upon every owner of land abutting the portion of Belmont Avenue from Claremont Avenue to Mount Pleasant Avenue which has been abandoned, who is known to reside within this State.
D. EVERETT WHELAN,
City Clerk.
A true copy.
Attest:

Vincent Vespia
1st Deputy City Clerk

RESOLUTION OF THE CITY COUNCIL

No. 261

Approved May 6, 1960

Resolved, DECREEED AND ORDERED,

That the portion of Fones Alley from the easterly line of Brown Street to a point 150 feet easterly shown as shaded area and designated by the letters A-B-C-D on the accompanying plan entitled, "Providence, R.I., P.W. Dept. - Engineering Office, City Property Section, Plan No. 062008, Date March 7, 1960", has ceased to be useful to the public and the same is abandoned as a public highway and the damage to the abutters is appraised at nothing and so awarded, and it is further

ORDERED, That the Superintendent of Street Signs and Numbers be and he is hereby directed to cause a sign to be placed on the portion of Fones Alley from the easterly line of Brown Street to a point 150 feet easterly, abandoned as afore-said, having thereon the words, "Not a Public Highway", and it is further

ORDERED, That after the entry of this order or decree the City Clerk shall cause a notice thereof to be published in a newspaper published in the County of Providence, at least once each week for three successive weeks and a further and personal notice shall be served by the City Sergeant upon every owner of land abutting the portion of Fones Alley from the easterly line of Brown Street to a point 150 feet easterly which has been abandoned, who is known to reside within this State.

IN CITY COUNCIL

MAY 5 1960

READ and PASSED

Edward J. Murphy
President
Robert A. McLean
Clerk

APPROVED

MAY 6 1960

Walter H. Reynolds
MAYOR

IN CITY
COUNCIL

APR 7 - 1930

Back FIRST READING

REFERRED TO COMMITTEE ON
PUBLIC WORKS

Devereaux W. Dine CLERK

PETITION TO THE CITY COUNCIL

TO THE HONORABLE CITY COUNCIL OF THE CITY OF PROVIDENCE:

The undersigned respectfully petitions your honorable body for

to declare by appropriate order or decree that the part of Fones Alley in the block bounded by Brown, Waterman, Thayer and Angell Streets, extending one hundred fifty (150) feet easterly from the east line of Brown Street has ceased to be useful to the public and so to abandon the same as a public highway.

In aid of this petition, your petitioner respectfully represents:

1. That your petitioner owns or controls the abutting land on both sides of said part of Fones Alley.

2. That the reason for seeking said abandonment is to enable your petitioner to intergrate said part of Fones Alley with its said abutting land, so that a new Biology Laboratory may be built on the east side of Brown Street in part over Fones Alley.

3. That all of the owners of land in said block known to your petitioner have consented in writing to such abandonment except

- (a) Mrs. Matilda Irving, owner of 86 Waterman St., who departed for Europe without consenting, and her mortgagee Prudential Insurance Company of America;
- (b) Miss Ruth Ely, owner of 94 Waterman Street, who at the date hereof is still considering;
- (c) Dr. and Mrs. Henry B. Moor, owners of 147 Angell Street.

4. That your petitioner plans to provide means of passage from the remaining portion of Fones Alley in said block to both Waterman and Angell Streets so that said owners will not be inconvenienced or injured.

5. That said part of Fones Alley has never been accepted by the City in the sense of rendering the City liable for its maintenance.

6. That portions of Fones Alley in said block are in such poor condition as to make the use thereof difficult and dangerous.

BROWN UNIVERSITY IN PROVIDENCE
IN THE STATE OF RHODE ISLAND
AND PROVIDENCE PLANTATIONS

By

Samuel C. Cheney

PRESIDENT.

February 9, 1960.

FILED

FEB 10 11 41 AM '60

CITY CLERK'S OFFICE
PROVIDENCE, R.I.

IN CITY
COUNCIL

FEB 18 1960

FILED MEMORANDUM
REFERRED TO COMMITTEE ON

PUBLIC WORKS

MEMORANDUM FOR THE CITY CLERK

Woon Stevens and Parsons, City Engineer



CITY OF PROVIDENCE - RHODE ISLAND - Walter H. Reynolds, Mayor

DEPARTMENT OF PUBLIC WORKS

Charles F. McElroy

Director

John E. Meade

Deputy Director

CITY HALL

March 25, 1960

Mr. Ralph Matera, Chairman

P. W. Committee.

City Hall, Providence, R.I.

RE: Proposed abandonment of Fones Alley
from the easterly line of Brown Street
to a point 150' easterly.

Dear Sir:

The request for the abandonment of this section of Fones Alley is to allow Brown University to erect a new Biology Laboratory over a portion of the street.

Fones Alley is a narrow unaccepted street serving abutters only. Since Brown University plans to provide means of passage from the remaining portion of the street to both Waterman and Angell streets for the use of abutting owners, we have no objection to the abandonment.

Yours truly,

J. E. Meade
Deputy Director of Public Works.

FILED

MAR 25 3 20 PM '60

CITY CLERK'S OFFICE
PROVIDENCE, R. I



City Plan Commission

EDWARD WINSOR, *Chairman*
JERRY LORENZO RALPH MATHEA

WALTER H. REYNOLDS, *Mayor*
LUCIO E. CARLONE, *Secretary*

PAUL A. SAN SOUCL, *Vice Chairman*
RAYMOND J. NOTTAGE HARRY PINKERSON

FRANK H. MALLEY, *Director*
DIETER HAMMERSCHLAG, *Chief Planner*

*Suite 103, City Hall,
Providence 3, Rhode Island*

March 9, 1960

Committee on Public Works
City Hall
Providence, Rhode Island

SUBJECT: Referral No. 1144 - ABANDONMENT OF PORTION OF FONES ALLEY

Gentlemen:

The subject referral received consideration by the City Plan Commission at a meeting held on Tuesday, March 8, 1960.

This referral is a request to abandon a portion of Fones Alley.

On an inspection and photographic survey it was found that the portion of the alley in question was unpaved and uncurbed and its narrow width was substantial to permit access to rear yard garages and public health services.

If it can be demonstrated that the dead end situation will not increase traffic hazards at the entrance to the tunnel and turn-about movements can be established and enforced to permit circulation of vehicles on the remaining portion of the alley, or public right of way access can be provided to Waterman Street,

The Commission

VOTED: To offer no objection to the granting of this petition.

Very truly yours,

FRANK H. MALLEY
DIRECTOR
CITY PLAN COMMISSION

FHM:MMH

c.c. Councilman Frank Lazarus
Councilman Lee A. Worrell

FILED

MAR 10 9 36 AM '60

CITY CLERK'S OFFICE
PROVIDENCE, R.I.

TO: THE CITY CLERK, CITY OF PROVIDENCE, R.I.

FROM: THE CITY CLERK, CITY OF PROVIDENCE, R.I.

RE: [Illegible text]

[Illegible text]

[Illegible text]

[Illegible text]

[Illegible text]

[Illegible text]

[Illegible text]

[Illegible text]

[Illegible text]

[Illegible text]

[Illegible text]

[Illegible text]

[Illegible text]

[Illegible text]

[Illegible text]

[Illegible text]

[Illegible text]

[Illegible text]

[Illegible text]

The City of Providence — Legislative Department
CITY CLERK'S OFFICE—OFFICIAL MEMORANDUM

Providence, R. I.,.....Feb.....19.....1960.

TO: Dep. Director of Public Works

SUBJECT: Abandonment of Portion of Fones Alley

CONSIDERED BY: Committee on Public Works

ACTION TAKEN: Voted to refer for study, report and recommendation
accompanying petition of Brown University on above subject
matter.

Devereux Whelan

City Clerk

The City of Providence — Legislative Department

CITY CLERK'S OFFICE—OFFICIAL MEMORANDUM

Providence, R. I., Feb. 19, 1960

TO: City Plan Director

SUBJECT: Abandonment of Portion of Fones Alley

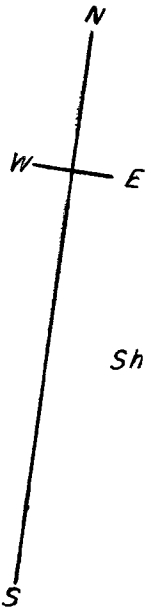
CONSIDERED BY: Committee on Public Works

ACTION TAKEN: Voted to refer for study, report and recommendation
accompanying petition of Brown University on above subject
matter.

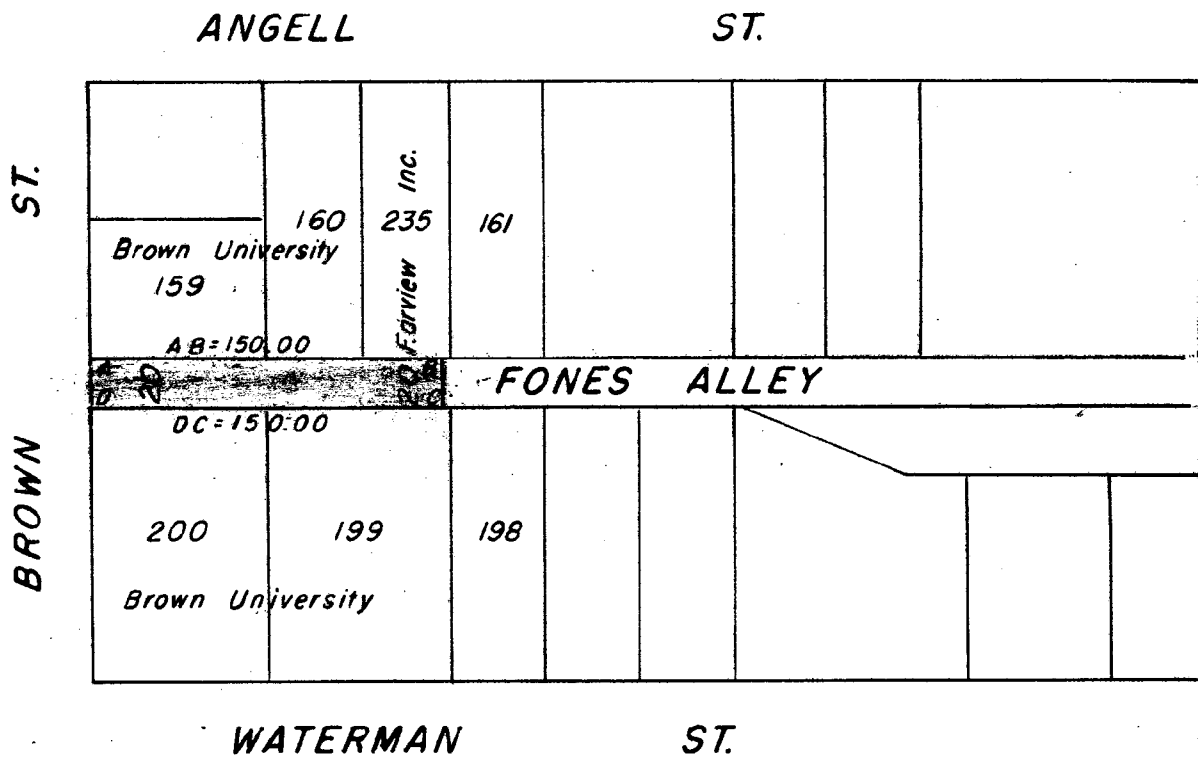
Devereux Whalan

City Clerk

PHOTO
 062008
 March 7, 1960



Shaded Area To Be Abandoned.



Note:
 Lot Numbers From Assessor's Plat 12

Showing Proposed Abandonment
 Of Portion of Fones Alley
 Toppi
 1" = 80'
 3-7-60
 E.A.K.
 L.P. Rupp
 Gilbert Small

THE CITY OF PROVIDENCE

CITY SERGEANT'S OFFICE

THIS IS TO CERTIFY, That I have caused the notice, of which a true copy is hereto annexed, to be served upon the following named persons, by handing to each of said persons, or by leaving at their last and usual place of abode in this State a true copy of said notice, to wit: FONES ALLEY, from the easterly line of Brown Street 150 feet easterly.

Abandon as a public highway

Plat 12

<u>Lots</u>	<u>Name</u>	<u>Address</u>
159	Brown University	Prospect Street
160	" "	" "
199	" "	" "
200	" "	" "
235	Fairview, Inc.	170 Westminster Street

Date 3/16/60

Harry Ackerman
Signature Dep City Sergeant

This is to certify that I have caused a true copy of the attached Resolution to be served upon the above named persons, firms and/or corporations, as the case may be, by handing to each said person, firm and/or corporation, as the case may be, or by leaving at their last and usual place of abode in this state, a true copy of said notice, to wit:

Date 5/11/60

Harry Ackerman
Signature
Signed in error
Harry Ackerman Dep City Sergeant

THE CITY OF PROVIDENCE

CITY SERGEANT'S OFFICE

THIS IS TO CERTIFY, That I have caused the notice, of which a true copy is hereto annexed, to be served upon the following named persons, by handing to each of said persons, or by leaving at their last and usual place of abode in this State a true copy of said notice, to wit: FONES ALLEY, from the easterly line of Brown Street 150 feet easterly

Abandon as a public highway

Plat 12

<u>Lots</u>	<u>Name</u>	<u>Address</u>
159	Brown University	Respect Street
160	" "	" "
199	" "	" "
200	" "	" "
235	Fairview, Inc.	170 Westminster Street

Date

4/18/60

Signature

Harry G. Brown
Dep City Sergeant

This is to certify that I have caused a true copy of the attached Resolution to be served upon the above named persons, firms and/or corporations, as the case may be, by handing to each said person, firm and/or corporation, as the case may be or by leaving at their last and usual place of abode in this state, a true copy of said notice, to wit:

Date

5/11/60

Signature

Harry G. Brown
Dep City Sergeant

The City of Providence
Resolution of the
City Council
No. 261
Approved May 6, 1960
RESOLVED, DECREED AND ORDERED.
That the portion of Fones Alley from the easterly line of Brown Street to a point 150 feet easterly shown as shaded area and designated by the letters A-B-C-D on the accompanying plan entitled, "Providence, R.I., P.W. Dept. Engineering Office, City Property Section, Plan No. 062008, Date March 7, 1960", has ceased to be useful to the public and the same is abandoned as a public highway and the damage to the abutters is appraised at nothing and so awarded, and it is further ORDERED, That the Superintendent of Street Signs and Numbers be and he is hereby directed to cause a sign to be placed on the portion of Fones Alley from the easterly line of Brown Street to a point 150 feet easterly, abandoned as aforesaid, having thereon the words, "Not a Public Highway", and it is further ORDERED, That after the entry of this order or decree, the City Clerk shall cause a notice thereof to be published in a newspaper published in the County of Providence, at least once each week for three successive weeks and a further and personal notice shall be served by the City Sergeant upon every owner of land abutting the portion of Fones Alley from the easterly line of Brown Street to a point 150 feet easterly which has been abandoned, who is known to reside within this State.
A true copy.
Attest:
EVERETT WHELAN,
City Clerk.

Attached legal advertisement inserted in Providence Journal editions of May 18 and 25 and June 1, 1960.

Vincent Vespa
1st Deputy City Clerk

THE CITY OF PROVIDENCE
STATE OF RHODE ISLAND AND PROVIDENCE PLANTATIONS

RESOLUTION OF THE CITY COUNCIL

No. 262

Approved May 6, 1960

Resolved, DECREED AND ORDERED,

That the portion of Sixth Street from Summit Avenue to Highland Avenue shown as shaded area and designated by the letters A-B-C-D on the accompanying plan entitled, "Providence, R.I., P.W. Dept. - Engineering Office, City Property Section, Plan No. 061994, Date February 11, 1960", has ceased to be useful to the public and the same is abandoned as a public highway and the damage to the abutters is appraised at nothing and so awarded and it is further

ORDERED, That the Superintendent of Street Signs and Numbers be and he is hereby directed to cause a sign to be placed on the portion of Sixth Street from Summit Avenue to Highland Avenue, abandoned as aforesaid, having thereon the words, "Not a Public Highway", and it is further

ORDERED, That after the entry of this order or decree the City Clerk shall cause a notice thereof to be published in a newspaper published in the County of Providence, at least once each week for three successive weeks and a further and personal notice shall be served by the City Sergeant upon every owner of land abutting the portion of Sixth Street from Summit Avenue to Highland Avenue which has been abandoned, who is known to reside within this State.

IN CITY COUNCIL

MAY 5 1960

READ and PASSED

Edward J. Dwyer
President
Richard B. Little
Clerk

APPROVED

MAY 6 1960

Walter H. Reynolds
MAYOR

IN CITY
COUNCIL

APR 7 - 1930

FIRST READING

REFERRED TO COMMITTEE ON

PUBLIC WORKS

Everett D. Davis CLERK

CITY OF PROVIDENCE
STATE OF RHODE ISLAND AND PROVIDENCE PLANTATIONS

PETITION TO THE CITY COUNCIL

TO THE HONORABLE CITY COUNCIL OF THE CITY OF PROVIDENCE:

The undersigned respectfully petition your honorable body
to abandon as a public highway Sixth Street, from Summit Avenue to Highland
Avenue.

*Mt. Zion Hospital
By Israel P. Pinner
1st Vice President*

LEAD

FEB 11 10 13 AM '60

**CITY CLERK'S OFFICE
PROVIDENCE, R. I.**

**IN CITY
COUNCIL**

FEB 18 1960

THIS READING
REFERRED TO COMMITTEE ON
MAY 19 1965

FULLIC PAPER

The American Indian Clerk

Misses Alperi and Laughon
by request

The City of Providence — Legislative Department
CITY CLERK'S OFFICE—OFFICIAL MEMORANDUM

Providence, R. I., February 19, 1960

TO: Deputy Director of Public Works

SUBJECT: Abandonment of Sixth Street from Summit Avenue to Highland Avenue.

CONSIDERED BY: Committee on Public Works

ACTION TAKEN: Voted to refer for study, report and recommendation
attached copy of petition on above subject matter.

Everett Whelan
City Clerk

The City of Providence — Legislative Department

CITY CLERK'S OFFICE—OFFICIAL MEMORANDUM

Providence, R. I., Feb. 19, 1960

TO: City Plan Commission

SUBJECT: Abandonment of Sixth Street from Summit Avenue to Highland Avenue

CONSIDERED BY: Committee on Public Works

ACTION TAKEN: Voted to refer for study, report and recommendation
attached copy of petition on above subject matter.

D. Everett Whelan

City Clerk



City Plan Commission

EDWARD WINSOR, *Chairman*
JERRY LORENZO RALPH MATERA

WALTER H. REYNOLDS, *Mayor*
LUCIO E. CARLONE, *Secretary*

PAUL A. SAN SOUCL, *Vice Chairman*
RAYMOND J. NOTTAGE HARRY PINKERSON

FRANK H. MALLEY, *Director*
DIETER HAMMERSCHLAG, *Chief Planner*

*Suite 103, City Hall,
Providence 3, Rhode Island*

March 9, 1960

Committee on Public Works
City Hall
Providence, Rhode Island

SUBJECT: Referral No. 1145 - ABANDONMENT OF SIXTH STREET FROM SUMMIT AVENUE TO HIGHLAND AVENUE

Gentlemen:

The subject referral received consideration by the City Plan Commission at a meeting held on Tuesday, March 8, 1960.

This referral is a request to abandon a portion of Sixth Street from Summit Avenue to Highland Avenue.

On an inspection and photographic survey it was found that Sixth Street is a secondary arterial street which is curbed and paved but containing several minor and major surface deficiencies.

The Commission

VOTED: To table this referral for further consideration and study.

Very truly yours,

FRANK H. MALLEY
DIRECTOR
CITY PLAN COMMISSION

FHM:MMH

c.c. Councilman Jacob J. Alprin
Councilman Edward J. Loughran

FILED

MAR 10 9 36 AM '60

RECEIVED
CITY CLERK'S OFFICE

CITY CLERK'S OFFICE
PROVIDENCE, R.I.

1000

RECEIVED
CITY CLERK'S OFFICE
PROVIDENCE, R.I.

RECEIVED
CITY CLERK'S OFFICE
PROVIDENCE, R.I.

RECEIVED
CITY CLERK'S OFFICE
PROVIDENCE, R.I.

RECEIVED

RECEIVED
CITY CLERK'S OFFICE
PROVIDENCE, R.I.

RECEIVED
CITY CLERK'S OFFICE
PROVIDENCE, R.I.

RECEIVED
CITY CLERK'S OFFICE
PROVIDENCE, R.I.

RECEIVED
CITY CLERK'S OFFICE
PROVIDENCE, R.I.

RECEIVED
CITY CLERK'S OFFICE
PROVIDENCE, R.I.

RECEIVED
CITY CLERK'S OFFICE
PROVIDENCE, R.I.

RECEIVED
CITY CLERK'S OFFICE
PROVIDENCE, R.I.

RECEIVED
CITY CLERK'S OFFICE
PROVIDENCE, R.I.

RECEIVED
CITY CLERK'S OFFICE
PROVIDENCE, R.I.

RECEIVED
CITY CLERK'S OFFICE
PROVIDENCE, R.I.

RECEIVED
CITY CLERK'S OFFICE
PROVIDENCE, R.I.

RECEIVED
CITY CLERK'S OFFICE
PROVIDENCE, R.I.

RECEIVED
CITY CLERK'S OFFICE
PROVIDENCE, R.I.

RECEIVED
CITY CLERK'S OFFICE
PROVIDENCE, R.I.

RECEIVED
CITY CLERK'S OFFICE
PROVIDENCE, R.I.



City Plan Commission

EDWARD WINSOR, *Chairman*
JERRY LORENZO RALPH MAIER

WALTER H. REYNOLDS, *Mayor*
LUCIO E. CARLONE, *Secretary*

PAUL A. SAN SOUCL, *Vice Chairman*
RAYMOND J. NOTTAGE HARRY PINKERSON

FRANK H. MALLEY, *Director*
DIETER HAMMERSCHLAG, *Chief Planner*

*Suite 103, City Hall,
Providence 3, Rhode Island*

March 24, 1960

Committee on Public Works
City Hall
Providence, Rhode Island

SUBJECT: Referral No. 1145 - ABANDONMENT OF SIXTH STREET FROM SUMMIT AVENUE
TO HIGHLAND AVENUE

Gentlemen:

The subject referral received further consideration by the City Plan Commission at a meeting held on Tuesday, March 22, 1960.

This referral is a request to abandon a portion of Sixth Street from Summit Avenue to Highland Avenue.

On an inspection and photographic survey it was found that Sixth Street is a secondary arterial street which is curbed and paved but containing several minor and major surface deficiencies.

Further investigation discloses the fact that all properties fronting on that section of the street proposed for abandonment are now in the ownership of Miriam Hospital; that several of these properties are now used for off-street parking; that the proposed addition to the hospital building will occupy part of the street area; that the Fire Chief is not concerned about the proposed abandonment and contemplates the relocation of a fire hydrant presently located on this section of the street; and that a Committee, of which Councilman Alprin (of this Ward) is Chairman, has given consideration to this problem, in connection with which he has discussed it with various departments including the City Plan.

Since for architectural reasons it appears desirable to extend the hospital


March 24, 1960

building into the present street and since no adverse reasons for the abandonment are foreseen,

The Commission

VOTED: To recommend that no objection be offered to the granting of this petition.

Very truly yours,



FRANK H. MALLEY
DIRECTOR
CITY PLAN COMMISSION

FHM:MMH

c.c. Councilman Jacob J. Alprin
Councilman Edward J. Loughran

FILED

MAR 25 11 00 AM '60

CITY CLERK'S OFFICE
PROVIDENCE, R.I.



CITY OF PROVIDENCE - RHODE ISLAND - Walter H. Reynolds, Mayor

DEPARTMENT OF PUBLIC WORKS

Charles F. McElroy

Director

John E. Meade

Deputy Director

CITY HALL

March 25, 1960

Mr. Ralph Matera, Chairman

P. W. Committee.

City Hall, Providence, R.I.

RE: Proposed Abandonment of Sixth Street
from Summit Ave. to Highland Ave.

Dear Sir:

The request for the abandonment of this section of Sixth Street is to allow the Miriam Hospital to extend the present building across Sixth Street.

Sixth Street extends from North Main Street to Lorimer Avenue, and the abandonment of the section requested will prevent through traffic between these limits.

Also, a sanitary sewer is located in this section of Sixth Street, which cannot be abandoned. This will necessitate the City obtaining an easement for sewer purposes, if the street is abandoned.


Yours truly,


Deputy Director of Public Works.

FILED

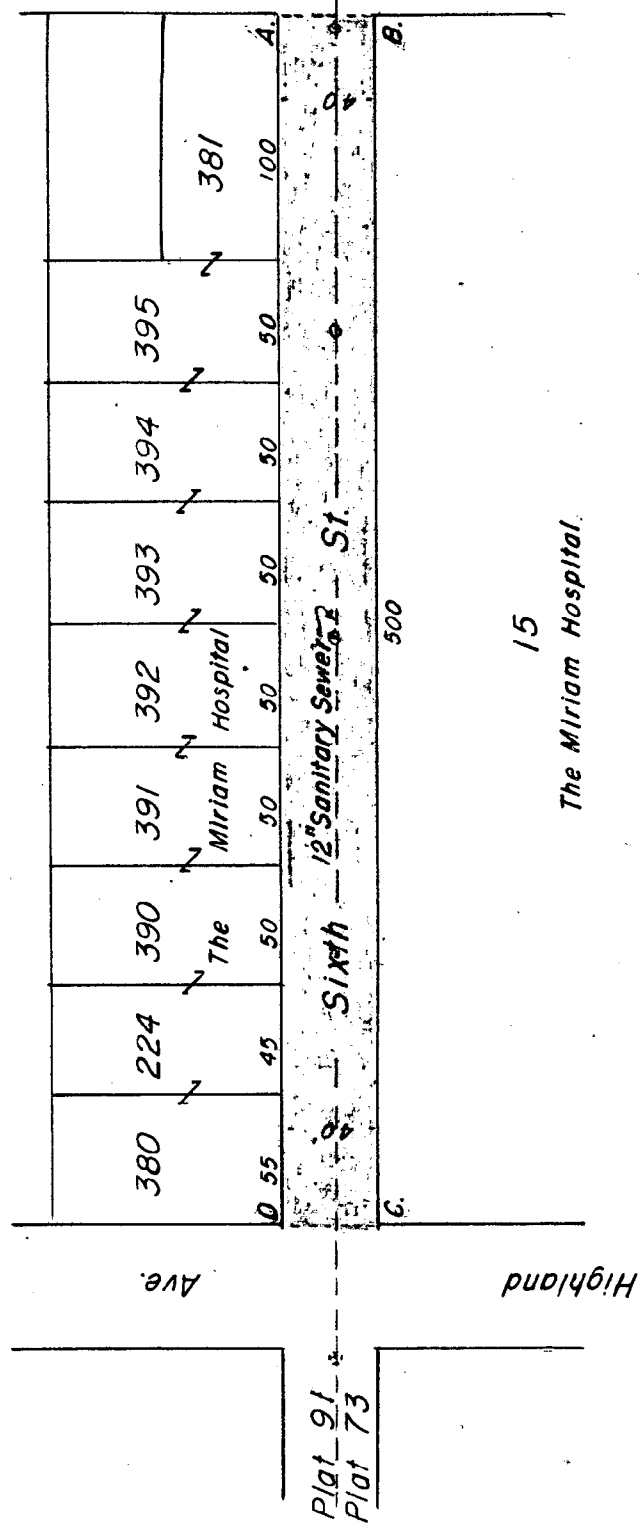
MAR 25 3 20 PM '60

CITY CLERK'S OFFICE
PROVIDENCE, R. I.



Shaded area to be abandoned.

06/1994
February 11, 1960



Sixth St. Proposed
Abandonment.
J.P.K.
E.A.K.
Feb. 11, 1960
1" = 80'
H. O. Rice
J. H. K. Small

THE CITY OF PROVIDENCE

CITY SERGEANT'S OFFICE

THIS IS TO CERTIFY, That I have caused the notice, of which a true copy is hereto annexed, to be served upon the following named persons, by handing to each of said persons, or by leaving at their last and usual place of abode in this State a true copy of said notice, to wit: SIXTH STREET, from Summit Avenue to Highland Avenue.

Abandon as a public highway.

Plat 91

<u>Lots</u>	<u>Name</u>	<u>Address</u>
224	William H. Greene & Wf. Frances	58 Sixth Street
391	Claire J. Meshnik	68 Sixth Street
380	The Miriam Hospital	164 Summit Avenue
390	" "	" "
392	" "	" "
393	" "	" "
394	" "	" "
395	" "	" "
381	Margaret Butler	176 Summit Avenue

Plat 73

15	The Miriam Hospital	164 Summit Avenue
----	---------------------	-------------------

Date 3/16/60

Harry Coleman Dep.
Signature City Sergeant

This is to certify that I have caused a true copy of the attached Resolution to be served upon the above named persons, firms and/or corporations, as the case may be, by handing to each said person, firm and/or corporation, as the case may be, or by leaving at their last and usual place of abode in this state, a true copy of said notice, to wit:

Date 5/11/60

Harry Coleman Dep.
Signature
Signed In Error
Harry Coleman Dep. City Sergeant

THE CITY OF PROVIDENCE

CITY SERGEANT'S OFFICE

THIS IS TO CERTIFY, That I have caused the notice, of which a true copy is hereto annexed, to be served upon the following named persons, by handing to each of said persons, or by leaving at their last and usual place of abode in this State a true copy of said notice, to wit: SIXTH STREET, from Summit Avenue to Highland Avenue.

Abandon as a public highway.

Plat 91

<u>Lots</u>	<u>Name</u>	<u>Address</u>
224	William H. Greene & wf. Frances	58 Sixth Street
391	Claire J. Meshnik	68 Sixth Street
380	The Miriam Hospital	164 Summit Avenue
390	" " "	" " "
392	" " "	" " "
393	" " "	" " "
394	" " "	" " "
395	" " "	" " "
381	Margaret Butler	176 Summit Avenue

Plat 73

15	The Miriam Hospital	164 Summit Avenue
----	---------------------	-------------------

Date 4/19/60

Harry Ackerman
Signature Dep City Sergeant

This is to certify that I have caused a true copy of the attached Resolution to be served upon the above named persons, firms and/or corporations, as the case may be, by handing to each said person, firm and/or corporation, as the case may be, or by leaving at their last and usual place of abode in this state, a true copy of said notice, to wit:

Date 5/11/60

Harry Ackerman
Signature Dep City Sergeant

The City of Providence
Resolution of the
City Council
No. 262
Approved May 6, 1960
RESOLVED, DECREED AND
ORDERED,
That the portion of Sixth Street from
Summit Avenue to Highland Avenue
shown as shaded area and designated
by the letters A-B-C-D on the accom-
panying plan entitled, "Providence, R.I.,
P.W. Dept.—Engineering Office, City
Property Section, Plan No. 061994, Date
February 11, 1960", has ceased to be
useful to the public and the same is
abandoned as a public highway and the
damage to the abutters is appraised at
nothing and so awarded and it is further
ORDERED, That the Superintendent
of Street Signs and Numbers be and he
is hereby directed to cause a sign to
be placed on the portion of Sixth Street
from Summit Avenue to Highland Ave-
nue, abandoned as aforesaid, having
thereon the words, "Not a Public High-
way" and it is further
ORDERED, That after the entry of
this order or decree the City Clerk shall
cause a notice thereof to be published in
a newspaper published in the County of
Providence, at least

150 120

Attached legal advertisement inserted
in Providence Journal editions of May 18
and 25 and June 1, 1960.

Vincent Vespa
1st Deputy City Clerk

THE CITY OF PROVIDENCE

WATER SUPPLY BOARD

JOHN A. DOHERTY, CHAIRMAN

EARL H. ASHLEY

UGO RICCIO

JOHN J. TIERNEY

MICHAEL N. CARDARELLI, EX-OFFICIO

552 ACADEMY AVENUE

PROVIDENCE 8, R. I.

February 25, 1960

PHILIP J. HOLTON, JR.

CHIEF ENGINEER

WILLIAM I. McDONALD

DEPUTY CHIEF ENGINEER

JOHN T. WALSH

LEGAL ADVISOR

JOHN J. DEARY

SECRETARY

Councilman Ralph Matera, Chairman
Public Works Committee
City Clerk's Office, City Hall
Providence, Rhode Island

Dear Councilman Matera:

In the docket of the City Council for February 18, 1960, there are two petitions for the abandonment of portions of two streets in Providence.

1. Regarding the petition by Brown University to abandon Fones Alley from the easterly line of Brown Street easterly 150 ft., there is no objection to this abandonment as far as the Water Supply Board is concerned as there are no water facilities in the portion proposed to be abandoned.

2. Regarding the petition by the Miriam Hospital to abandon Sixth Street from Highland Avenue to Summit Avenue, if this is granted the hospital will be required to reimburse this department for the depreciated value of our facilities in the portion proposed to be abandoned, and will have to arrange for certain changes in the 4" general and 6" fire supplies now serving the hospital from Sixth Street. These changes we would like to discuss with the hospital authorities.

The depreciated value of our facilities, excepting a post hydrant that would be removed and relocated and the two services serving the hospital, is as follows:

73.34 ft. of 6" cast iron main laid in 1905	\$378.27	
2.75 ft. of 6" " " " " " 1923	15.19	
317.87 ft. of 6" " " " " " 1928	1,571.19	
107.65 ft. of 6" " " " " " 1930	603.52	\$2,771.73
Flush hydrant #2503 installed in 1928		257.30
3/4" Service #52463 installed in 1939	\$ 58.59	
5/8" " #41142 " " 1928	45.16	
3/4" " #51829 " " 1937	56.61	
5/8" " #26534 " " 1928	45.16	205.52
Total Depreciated Value	\$ 3,234.55	

Yours very truly,

Philip J. Holton, Jr.
Philip J. Holton, Jr.
Chief Engineer

PJH/M

CC: W. P. Ingham, Div. Engr.

FILED

FEB 26 3 40 PM '60

**CITY CLERK'S OFFICE
PROVIDENCE, R.I.**

X H H H H
X H H H H
X H H H H
X H H H H

H H H H H
H H H H H
H H H H H
H H H H H

CITY CLERK'S OFFICE
PROVIDENCE, R.I.
FEB 26 3 40 PM '60
FILED
CITY CLERK'S OFFICE
PROVIDENCE, R.I.
FEB 26 3 40 PM '60
FILED

CITY CLERK'S OFFICE
PROVIDENCE, R.I.
FEB 26 3 40 PM '60
FILED
CITY CLERK'S OFFICE
PROVIDENCE, R.I.
FEB 26 3 40 PM '60
FILED

CITY CLERK'S OFFICE
PROVIDENCE, R.I.
FEB 26 3 40 PM '60
FILED
CITY CLERK'S OFFICE
PROVIDENCE, R.I.
FEB 26 3 40 PM '60
FILED

RESOLUTION OF THE CITY COUNCIL

No. 263

Approved May 6, 1960

Resolved, DECREED AND ORDERED

That the portion of Smart Street from the present easterly line of Parente Street to its former easterly termination as it appears upon the "Smart Plat No. 1", Plat Card 993, shown as shaded area and designated by the letters A-B-C-D on the accompanying plan entitled, "Providence, R.I., P.W. Dept.-Engineering Office, City Property Section, Plan No. 062034, Date March 16, 1960", has ceased to be useful to the public and the same is abandoned as a public highway and the damage to the abutters is appraised at nothing and so awarded, and it is further

ORDERED, That the Superintendent of Street Signs and Numbers be and he is hereby directed to cause a sign to be placed on the portion of Smart Street from the present easterly line of Parente Street to its former easterly termination, abandoned as aforesaid, having thereon the words, "Not a Public Highway", and it is further

ORDERED, That after the entry of this order or decree the City Clerk shall cause a notice thereof to be published in a newspaper published in the County of Providence, at least once each week for three successive weeks and a further and personal notice shall be served by the City Sergeant upon every owner of land abutting the portion of Smart Street from the present easterly line of Parente Street to its former easterly termination which has been abandoned, who is known to reside within this State.

IN CITY COUNCIL

MAY 5 1960
READ and PASSED
Edward J. Murphy
President
Robert J. Chelani
Clerk

APPROVED

MAY 6 1960
Walter H. Reynolds
MAYOR

IN CITY
COUNCIL

APR 7 - 1960

Back FIRST READING
REFERRED TO COMMITTEE ON
PUBLIC WORKS.....

Deborah J. Wilson CLERK

PETITION TO THE CITY COUNCIL

TO THE HONORABLE CITY COUNCIL OF THE CITY OF PROVIDENCE:

The undersigned respectfully petition your honorable body

to abandon portion of Smart Street from
Parente Street to its easterly termination

Martha Colilli 47 Lona Street

Robert T. Coppola 43 Smart Street
Anna & Coppola 43 Smart Street

Will Zolshi 1073 Charles St cor Smart

Catherina Zeoli ^{her} 18-20-22 Smart Street
^{mark}
Witness by John Parente

Peter Bucci 765 Charles St

Angelina Bucci 765 Charles St cor Smart St

Louise Copaldi 22 Smart St.
Raffaele Copaldi

Pietro Pascale 15 Smart St

Pasquale Lupoli 31 Smart street

FILED

MAR 3 10 20 AM '60

CITY CLERK'S OFFICE
PROVIDENCE, R.I.

IN CITY
COUNCIL

MAR 3 - 1960

FIRST READING
REFERRED TO COMMITTEE ON
PUBLIC WORKS
.....
THE PROVISIONAL CLERK

Mr. Egan
Mr. Preto, by request

The City of Providence — Legislative Department
CITY CLERK'S OFFICE—OFFICIAL MEMORANDUM

Providence, R. I., March 4, 1960

TO: Deputy Director of Public Works

SUBJECT: SMART STREET, FROM PARENTE STREET TO ITS EASTERLY TERMINATION.
(abandon portion of)

CONSIDERED BY: Committee on Public Works

ACTION TAKEN: VOTED: To refer to Deputy Director of
Public Works for study, report
and recommendation, attached
petition.

Dever... Halen
City Clerk

The City of Providence — Legislative Department
CITY CLERK'S OFFICE—OFFICIAL MEMORANDUM

Providence, R. I., March 4, 1960

TO: City Plan Commission

SUBJECT: SMART STREET, FROM PARENTE STREET TO ITS EASTERLY TERMINATION.
(abandon portion of)

CONSIDERED BY: Committee on Public Works

ACTION TAKEN: VOTED: To refer to City Plan Commission
for study, report and recommendation,
attached petition.

Devereaux
City Clerk

The City of Providence — Legislative Department

CITY CLERK'S OFFICE—OFFICIAL MEMORANDUM

TO: Philip J. Holton, Chief Engineer, Water Supply Board ^{Providence, R. I.,} March 4, 1960

SUBJECT: SMART STREET, FROM PARENTE STREET TO ITS EASTERLY TERMINATION.
(abandon portion of)

CONSIDERED BY: Committee on Public Works

ACTION TAKEN: VOTED: To refer to Water Supply Board for study,
report and recommendation, attached petition.

Devereux Whelan
City Clerk

THE CITY OF PROVIDENCE

WATER SUPPLY BOARD

JOHN A. DOHERTY, CHAIRMAN

EARL H. ASHLEY

UGO RICCIO

JOHN J. TIERNEY

MICHAEL N. CARDARELLI, EX-OFFICIO

552 ACADEMY AVENUE

PROVIDENCE 8, R. I.

March 8, 1960

PHILIP J. HOLTON, JR.

CHIEF ENGINEER

WILLIAM I. McDONALD

DEPUTY CHIEF ENGINEER

JOHN T. WALSH

LEGAL ADVISOR

JOHN J. DEARY

SECRETARY

Councilman Ralph Matera, Chairman
Public Works Committee
City Clerk's Office, City Hall
Providence, Rhode Island

Dear Councilman Matera:

We have received an official memorandum from the City Clerk's Office, dated March 4th, entitled "Smart Street, From Parente Street to its Easterly Termination (abandon portion of)". This petition is being considered by the Committee on Public Works.

According to our records, this action is to correct a technicality resulting from a replat of the area. There are no water facilities in the portion to be abandoned.

Yours very truly,



Philip J. Holton, Jr.
Chief Engineer

PJH/M

CC: W. P. Ingham, Div. Engr.

FILED

MAR 8 4 50 PM '60

**CITY CLERK'S OFFICE
PROVIDENCE, R.I.**

THE CITY OF PROVIDENCE

CITY SERGEANT'S OFFICE

THIS IS TO CERTIFY, That I have caused the notice, of which a true copy is hereto annexed, to be served upon the following named persons, by handing to each of said persons, or by leaving at their last and usual place of abode in this State a true copy of said notice, to wit: SMART STREET, from Parente Street to its easterly termination:

abandonment as a public highway.

Plat 97

<u>Lot</u>	<u>Name</u>	<u>Address</u>
662	Martha Colilli	47 Iona Street
663	" "	" " "
684	" "	" " "
685	" "	" " "

Date

3/16/60

Signature

Harry Coleman, Deft
City Sergeant

This is to certify that I have caused a true copy of the attached Resolution to be served upon the above named persons, firms and/or corporations, as the case may be, by handing to each said person, firm and/or corporation, as the case may be, or by leaving at their last and usual place of abode in this state, a true copy of said notice, to wit:

Date

Signature



City Plan Commission

EDWARD WINSOR, *Chairman*
JERRY LORENZO RALPH MATERA

WALTER H. REYNOLDS, *Mayor*
LUCIO E. CARLONE, *Secretary*

PAUL A. SAN SOUZI, *Vice Chairman*
RAYMOND J. NOTTAGE HARRY PINKERSON

FRANK H. MALLEY, *Director*
DIETER HAMMERSCHLAG, *Chief Planner*

*Suite 103, City Hall,
Providence 3, Rhode Island*

March 24, 1960

Committee on Public Works
City Hall
Providence, Rhode Island

SUBJECT: Referral No. 1149 - ABANDONMENT OF PORTION OF SMART STREET FROM
PARENTE STREET TO ITS EASTERLY TERMINATION

Gentlemen:

The subject referral received consideration by the City Plan Commission at a meeting held on Tuesday, March 22, 1960.

This referral is a request to abandon, as a public highway, a portion of Smart Street from Parente Street to its easterly termination.

On an inspection and photographic survey it was found that the portion of the street to be abandoned contained a one-story frame dwelling and a one-stall attached garage.

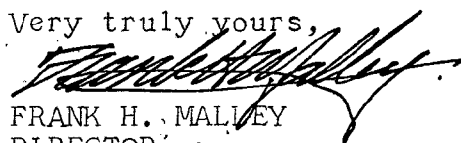
Reference is made to Referral No. 700, from the Committee on Public Works, dated April 13, 1955, at which time a request was submitted to replat the easterly portion of Smart Plat No. 1 on Assessor's Plat 97 in the vicinity of Smart and Jasper Streets including Parente Street and adjoining properties. At that time the Commission VOTED: To offer no objection to the acceptance of this street.

In the replatting of this easterly portion of Smart Plat No. 1, an oversight occurred when a portion of Smart Street was included in the survey of one parcel of land. Since this portion of Smart Street has been accepted as a platted lot of land and the developer has provided access to properties on Parente Street,

The Commission

VOTED: To offer no objection to the granting of this petition.

Very truly yours,


FRANK H. MALLEY
DIRECTOR

CITY PLAN COMMISSION

FHM:MMH

c.c. Councilman Angelo Aiello
Councilman Joseph F. Prete

FILED

MAR 25 11 00 AM '60

CITY CLERK'S OFFICE
PROVIDENCE, R.I.

RECEIVED

COPIES

RECEIVED

RECEIVED

RECEIVED

RECEIVED

RECEIVED

RECEIVED

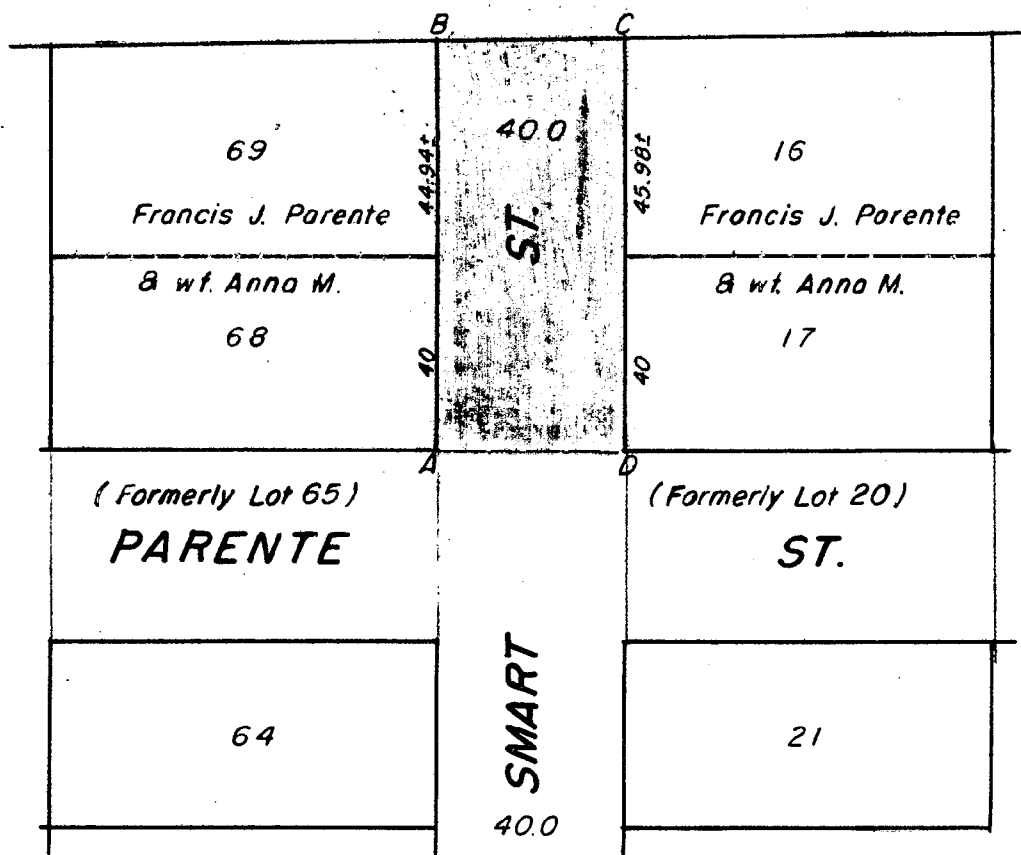
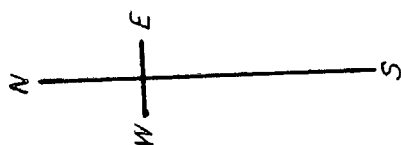
RECEIVED

RECEIVED

RECEIVED

062034

March 16, 1960



Shaded Area To Be Abandoned as shown on the "Smart Plat No. 1".
Lot Numbers From Plat Card 993.

Smart St. (Proposed
Abandonment

Toppi
1" = 40'

R.J.Q.
3-16-60.

Robert Knell

THE CITY OF PROVIDENCE

CITY SERGEANT'S OFFICE

THIS IS TO CERTIFY, That I have caused the notice, of which a true copy is hereto annexed, to be served upon the following named persons, by handing to each of said persons, or by leaving at their last and usual place of abode in this State a true copy of said notice, to wit: SMART STREET, from Parente Street to its easterly termination:

abandon as a public highway.

Plat 97

<u>Lot</u>	<u>Name</u>	<u>Address</u>
662	Martha Colilli	47 Iona Street
663	" "	" " "
684	" "	" " "
685	" "	" " "

Date 4/18/60

Signature

This is to certify that I have caused a true copy of the attached Resolution to be served upon the above named persons, firms and/or corporations, as the case may be, by handing to each said person, firm and/or corporation, as the case may be, or by leaving at their last and usual place of abode in this state, a true copy of said notice, to wit:

Date 5/18/60

Signature

<p>The City of Providence Resolution of the City Council</p> <p>No. 263 Approved May 6, 1960</p> <p>RESOLVED, DECREED AND ORDERED,</p> <p>That the portion of Smart Street from the present easterly line of Parente Street to its former easterly termination as it appears upon the "Smart Plat No. 1", Plat Card 993, shown as shaded area and designated by the letters A-B-C-D on the accompanying plan entitled, "Providence, R.I. P.W. Dept.-Engineering Office, City Property Section, Plan No. 062034, Date March 16, 1960", has ceased to be useful to the public and the same is abandoned as a public highway and the damage to the abutters is appraised at nothing and so awarded, and it is further,</p> <p>ORDERED, That the Superintendent of Street Signs and Numbers be and he is hereby directed to cause a sign to be placed on the portion of Smart Street from the present easterly line of Parente Street to its former easterly termination, abandoned as aforesaid, having thereon the words, "Not a Public Highway," and it is further,</p> <p>ORDERED, That after the entry of this order or decree the City Clerk shall cause a notice thereof to be published in a newspaper published in the County of Providence, at least once each week for three successive weeks and a further and personal notice shall be served by the City Sergeant upon every owner of land abutting the portion of Smart Street from the present easterly line of Parente Street to its former easterly termination which has been abandoned, who is known to reside within this State.</p> <p>A true copy.</p> <p>Attest: D. EVERETT WHELAN. City Clerk</p>
--

Attached legal advertisement inserted in Providence Journal editions of May 11, 18 and 25, 1960.

Vincent Vespa
1st Deputy City Clerk

RESOLUTION OF THE CITY COUNCIL

No. 264

Approved May 6, 1960

Resolved, DECREEED AND ORDERED,

That the portion of West River Street from a point 595.47 feet south of Branch Avenue, southerly 198.45 feet to the portion previously abandoned, shown as shaded area and designated by the letters A-B-C-D on the accompanying plan entitled, "Providence, R.I., P.W.Dept.--Engineering Office, City Property Section, Plan No. 061990, Date February 8, 1960" has ceased to be useful to the public and the same is abandoned as a public highway and the damage to the abutters is appraised at nothing and so awarded, and it is further

ORDERED, That the Superintendent of Street Signs and Numbers be and he is hereby directed to cause a sign to be placed on the portion of West River Street from a point 595.47 feet south of Branch Avenue, southerly 198.45 feet to the portion previously abandoned, abandoned as aforesaid, having thereon the words, "Not a Public Highway", and it is further

ORDERED, That after the entry of this order or decree the City Clerk shall cause a notice thereof to be published in a newspaper published in the County of Providence, at least once each week for three successive weeks and a further and personal notice shall be served by the City Sergeant upon every owner of land abutting the portion of West River Street from a point 595.47 feet south of Branch Avenue, southerly 198.45 feet to the portion previously abandoned which has been abandoned, who is known to reside within this State.

IN CITY COUNCIL

MAY 5 1960

READ and PASSED

Edward P. Murphy
President
Robert H. Whelan
Clerk

APPROVED

MAY 6 1960

Walter H. Gynnes
MAYOR

IN CITY
COUNCIL

APR 7 - 1960

Book FIRST READING

REFERRED TO COMMITTEE ON
PUBLIC WORKS

Deborah W. DeLong CLERK

CITY OF PROVIDENCE
STATE OF RHODE ISLAND AND PROVIDENCE PLANTATIONS

PETITION TO THE CITY COUNCIL

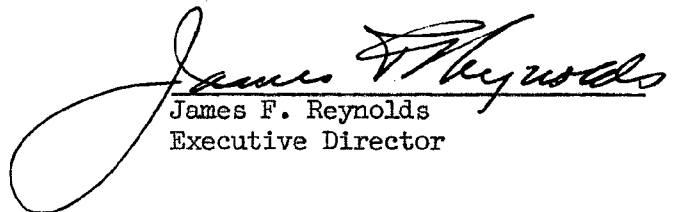
TO THE HONORABLE CITY COUNCIL OF THE CITY OF PROVIDENCE:

The undersigned respectfully petition your honorable body

That the portion of West ^{RIVER} Street described as follows be abandoned: JFR

Beginning at a point on the westerly line of West River Street, said point
being South five hundred ~~eleven and 18/100~~ ^{thirty five and 47/100 (595.47)} feet from the intersection of JFR
the said westerly line of West River Street and the southerly line of Branch Avenue;
thence, running southerly one hundred ninety eight and 45/100 (198.45) feet
to a point;
thence, turning an interior angle of ninety degrees, no minutes and no seconds
(90° 00' 00") and running easterly thirty and 09/100 (30.09) feet to a point;
thence, turning an interior angle of ninety degrees, no minutes and no seconds
(90° 00' 00") and running northerly six and 08/100 (6.08) feet to a point;
thence, turning and running, northerly, curving to the right in the arc of a
circle with a central angle of seventeen degrees, forty six minutes and forty six
seconds (17° ^{46' 46"} ~~44' 45"~~) and a radius of six hundred thirty and 00/100 (630.00) feet, JFR
a distance of one hundred ninety five and 50/100 (195.50) feet to the point and
place of beginning.

PROVIDENCE REDEVELOPMENT AGENCY


James F. Reynolds
Executive Director

FILED

FEB 3 3 19 PM '60

**CITY CLERK'S OFFICE
PROVIDENCE, R. I.**

IN CITY
COUNCIL

EB 4-1960

**FIRST READING
REFERRED TO COMMITTEE ON
PUBLIC WORKS**

THE UNIVERSITY OF CHICAGO

Mr. Weyden beg request

The City of Providence — Legislative Department
CITY CLERK'S OFFICE—OFFICIAL MEMORANDUM

Providence, R. I., February 5, 1960

TO: Deputy Director of Public Works

SUBJECT: ABANDONMENT OF A PORTION OF WEST STREET.

CONSIDERED BY: Committee on Public Works

ACTION TAKEN: VOTED: To refer to Deputy Director of Public
Works for study, report and recommendation.

Devereett Whelan
City Clerk

The City of Providence — Legislative Department
CITY CLERK'S OFFICE—OFFICIAL MEMORANDUM

Providence, R. I., February 5, 1960

TO: City Plan Commission

SUBJECT: ABANDONMENT OF A PORTION OF WEST STREET.

CONSIDERED BY: Committee on Public Works

ACTION TAKEN: VOTED: To refer to City Plan Commission
for study, report and recommendation.

Devereaux Whelan
City Clerk

POST OFFICE DEPARTMENT
OFFICIAL BUSINESS

PENALTY FOR PRIVATE USE TO AVOID
PAYMENT OF POSTAGE, \$300



POSTMARK OF
DELIVERING OFFICE

INFANTILE PARALYSIS
MARCH OF DIMES

INSTRUCTIONS: Fill in items below and complete #1 on other side, when applicable. Moisten gummed ends and attach to back of article. Print on front of article RETURN RECEIPT REQUESTED.

RETURN
TO

REGISTERED NO.
17745

NAME OF SENDER

City Clerk

CERTIFIED NO.

STREET AND NO., OR P. O. BOX

City Hall

INSURED NO.

CITY, ZONE AND STATE

Providence, R. I.

POD Form 3811 Jan. 1958

#1-INSTRUCTIONS TO DELIVERING EMPLOYEE

☐ Deliver *ONLY* to addressee ☐ Show address where delivered

(Additional charges required for these services)

RETURN RECEIPT

Received the numbered article described on other side.

SIGNATURE OR NAME OF ADDRESSEE *(must always be filled in)*

N.Y.N.H. & H. R.R.

SIGNATURE OF ADDRESSEE'S AGENT, IF ANY

Frank O. Gregoris

DATE DELIVERED

ADDRESS WHERE DELIVERED *(only if requested in item # 1)*

NOV 17 1960



City Plan Commission

EDWARD WINSOR, *Chairman*
JERRY LORENZO RALPH MATTEA

WALTER H. REYNOLDS, *Mayor*
LUCIO E. CARLONE, *Secretary*

PAUL A. SAN SOUZI, *Vice Chairman*
RAYMOND J. NOTTAGE HARRY PINKERSON

FRANK H. MALLEY, *Director*
DIETER HAMMERSCHLAG, *Chief Planner*

*Suite 103, City Hall,
Providence 3, Rhode Island*

March 9, 1960

Committee on Public Works
City Hall
Providence, Rhode Island

SUBJECT: Referral No. 1143 - ABANDONMENT OF A PORTION OF WEST RIVER STREET

Gentlemen:

The subject referral received consideration by the City Plan Commission at a meeting held on Tuesday, March 8, 1960.

This referral is a request to abandon a portion of West River Street.

On an inspection and photographic survey it was found that the portion of the street in question was uncurbed and unpaved and depressed from the present West River Street grade.

Reference is made to Referral No. 1136, from the Committee on Public Works, dated January 13, 1960, at which time a request was submitted to abandon Elk Street and a portion of West River Street. The City Plan Commission Voted: To offer no objection to abandon Elk Street and a portion of West River Street as a public highway.

Since this remaining triangular portion of West River Street is depressed from the relocated West River Street grade and its usefulness as a public highway has been reduced by the proposed West River Project rail easement location,

The Commission

VOTED: To offer no objection to the granting of this petition.

Very truly yours,

FRANK H. MALLEY
DIRECTOR
CITY PLAN COMMISSION

FHM:MMH

c.c. Councilman Angelo Aiello
Councilman Joseph Prete

FILED

MAR 10 9 36 AM '60

CITY CLERK'S OFFICE
PROVIDENCE, R.I.

RECEIVED
MAR 10 1960

TO: THE CITY CLERK, CITY OF PROVIDENCE, R.I.

FROM: [illegible]

SUBJECT: [illegible]

[illegible text]

[illegible text]

[illegible text]

[illegible text]

[illegible text]

[illegible text]

[illegible text]

[illegible text]

[illegible text]

[illegible text]

[illegible text]

[illegible text]

[illegible text]

[illegible text]

[illegible text]

[illegible text]

[illegible text]

[illegible text]

[illegible text]

[illegible text]

[illegible text]

[illegible text]

[illegible text]

[illegible text]

[illegible text]

[illegible text]

[illegible text]

[illegible text]

[illegible text]

[illegible text]



City Plan Commission

EDWARD WINSOR, *Chairman*
JERRY LORENZO RALPH MATERA

WALTER H. REYNOLDS, *Mayor*
LUCIO E. CARLONE, *Secretary*

PAUL A. SAN SOUCI, *Vice Chairman*
RAYMOND J. NOTTAGE HARRY PINKERSON

FRANK H. MALLEY, *Director*
DIETER HAMMERSCHLAG, *Chief Planner*

*Suite 103, City Hall,
Providence 3, Rhode Island*

February 25, 1960

Committee on Public Works
City Hall
Providence, Rhode Island

Gentlemen:

As the City Plan Commission has adjourned until March 8, 1960 I am writing to request an extension of time on our Referral No. 1143 - Abandonment of a portion of West River Street.

Very truly yours,

FRANK H. MALLEY
DIRECTOR
CITY PLAN COMMISSION

FHM:MMH

FILED

FEB 25 11 50 AM '60

CITY CLERK'S OFFICE
PROVIDENCE, R.I.

RECEIVED
CITY CLERK'S OFFICE
PROVIDENCE, R.I.
FEB 25 1960

TO THE HONORABLE
JUDGE OF THE SUPERIOR COURT
PROVIDENCE, R.I.
FROM THE CITY CLERK
PROVIDENCE, R.I.

RE: [illegible]
[illegible]
[illegible]
[illegible]

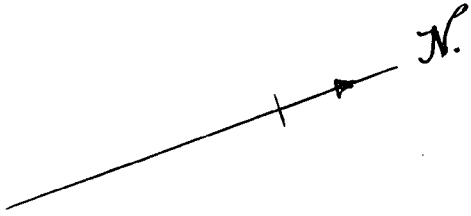
ENCLOSURE

100-100000-100000

100-100000-100000

061990

February 8, 1960



Shaded area to be abandoned.

94

Providence Redevelopment Agency

56

Prov. & Worcester R.R. Co.

Abandoned Feb. 5, 1960
by CCR No. 96

To Branch Ave.

A-595.47'

West River

D
30.09'

198.45'

195.50'

River

St.

St.

River

West

Radius 630.0'

West

Radius 630.0'

17°-46'-46"

Assessor's Plat 74.

Proposed Abandonment:

E.A.K.

L.P.R.

1"=40'

Feb. 8, 1960

L.P. Reilly
Albert Small

THE CITY OF PROVIDENCE

CITY SERGEANT'S OFFICE

THIS IS TO CERTIFY, That I have caused the notice, of which a true copy is hereto annexed, to be served upon the following named persons, by handing to each of said persons, or by leaving at their last and usual place of abode in this State a true copy of said notice, to wit: **WEST RIVER STREET (portion of)**

Abandon as a public highway.

Plat 74

<u>Lots</u>	<u>Name</u>	<u>Address</u>
94	Providence Redevelopment Agency	10 Dorrance Street
56	Providence & Worcester Railroad Co.	54 Meadow Street New Haven, Conn.

Date 3/16/60

Harry A. Gorman, Jr.
Signature
City Sergeant

This is to certify that I have caused a true copy of the attached Resolution to be served upon the above named persons, firms and/or corporations, as the case may be, by handing to each said person, firm and/or corporation, as the case may be, or by leaving at their last and usual place of abode in this state, a true copy of said notice, to wit:

Date _____

Signature

THE CITY OF PROVIDENCE

CITY SERGEANT'S OFFICE

THIS IS TO CERTIFY, That I have caused the notice, of which a true copy is hereto annexed, to be served upon the following named persons, by handing to each of said persons, or by leaving at their last and usual place of abode in this State a true copy of said notice, to wit: WEST RIVER STREET (portion of)

abandon as a public highway.

Plat 74

<u>Lots</u>	<u>Name</u>	<u>Address</u>
94	Providence Redevelopment Agency	10 Dorrance Street
56	Providence & Worcester Railroad Co.	54 Meadow Street New Haven, Conn.

Date 4/18/60

Signature Harry Coleman
Dep. City Sergeant

This is to certify that I have caused a true copy of the attached Resolution to be served upon the above named persons, firms and/or corporations, as the case may be, by handing to each said person, firm and/or corporation, as the case may be, or by leaving at their last and usual place of abode in this state, a true copy of said notice, to wit:

Date 5/11/60

Signature Harry Coleman
Dep. City Sergeant

Attached legal advertisement inserted in Providence Journal editions of May 11, 18, and 25, 1960.

The City of Providence
Resolution of the
City Council
NO. 264
Approved May 6, 1960
RESOLVED, DECREED AND ORDERED,
That the portion of West River Street from a point 595.47 feet south of Branch Avenue, southerly 198.45 feet to the portion previously abandoned, shown as shaded area and designated by the letters A-B-C-D on the accompanying plan entitled, "Providence, R.I., P.W. Dept.—Engineering Office, City Property Section, Plan No. 061990, Date February 8, 1960" has ceased to be useful to the public and the same is abandoned as a public highway and the damage to the abutters is appraised at nothing and so awarded, and it is further
ORDERED, That the Superintendent of Street Signs and Numbers be and he is hereby directed to cause a sign to be placed on the portion of West River Street from a point 595.47 feet south of Branch Avenue, southerly 198.45 feet to the portion previously abandoned, abandoned as aforesaid, having thereon the words, "Not a Public Highway," and it is further
ORDERED, That after the entry of this order or decree the City Clerk shall cause a notice thereof to be published in a newspaper published in the County of Providence, at least once each week for three successive weeks and a further and personal notice shall be served by the City Sergeant upon every owner of land abutting the portion of West River Street from a point 595.47 feet south of Branch Avenue, southerly 198.45 feet to the portion previously abandoned which has been abandoned, who is known to reside within this State.
A true copy.
Attest:
D. EVERETT WHELAN
City Clerk

Vincent Vespia
1st Deputy City Clerk

RESOLUTION OF THE CITY COUNCIL

No.

Approved

Resolved,

That the Committee on Finance be requested to prepare an act for presentation at the next session of the Legislature authorizing the City of Providence to levy an income tax on those non-residents whose employment or business is located within the City of Providence.

IN CITY COUNCIL

MAY 5, 1960
Read and NOT Passed

W. Everett Whelan
Clerk.

IN CITY
COUNCIL

OCT 1 - 1959

FIRST READING
REFERRED TO COMMITTEE ON
FINANCE
.....
The undersigned Clerk

Conduct Committee 4/18/60

Adopted with

SEP 25 19 07 30:00

PROVIDENCE R.I.

CITY OF PROVIDENCE

RHODE ISLAND

WILLIAM E. McCABE

CITY SOLICITOR

JAMES J. CORRIGAN

FRANCIS D. McMANUS

HARRY GOLDSTEIN

VINCENT A. RAGOSTA

ASSISTANTS

GUERRINO A. BROSCO

INVESTIGATOR

LAW DEPARTMENT

April 4, 1960.

Committee on Finance
City Hall
Providence, R. I.

Gentlemen:

You have submitted to me for my opinion a resolution presented in the City Council requesting you to prepare an act for presentation at the present session of the General Assembly authorizing the City of Providence to levy an income tax on those non-residents whose employment or business is located within the City of Providence. While the resolution is not absolutely clear I interpret it to refer to an act which would impose an income tax solely on non-residents employed or in business in the City of Providence.

It is quite clear from decided cases that a municipality may impose an income tax on non-residents only if it imposes one on residents. The proposal to impose an income tax on non-residents alone is clearly a violation of the equal protection clause, so-called, of the fourteenth amendment to the Constitution of the United States. The cases of Warren Kay Vantine Studio vs. City of Portsmouth, 95 N. H. 171, 59 A2d 475 and Youngstown Sheet and Tube Co. vs. City of Youngstown, 108 N. E. 2d 571 clearly lay down the law in this regard.

I must, therefore, advise you that any act which you would attempt to prepare in accordance with the resolution as introduced at the Council would be clearly unconstitutional.

Very truly yours,



WILLIAM E. McCABE
City Solicitor

WEM:M