

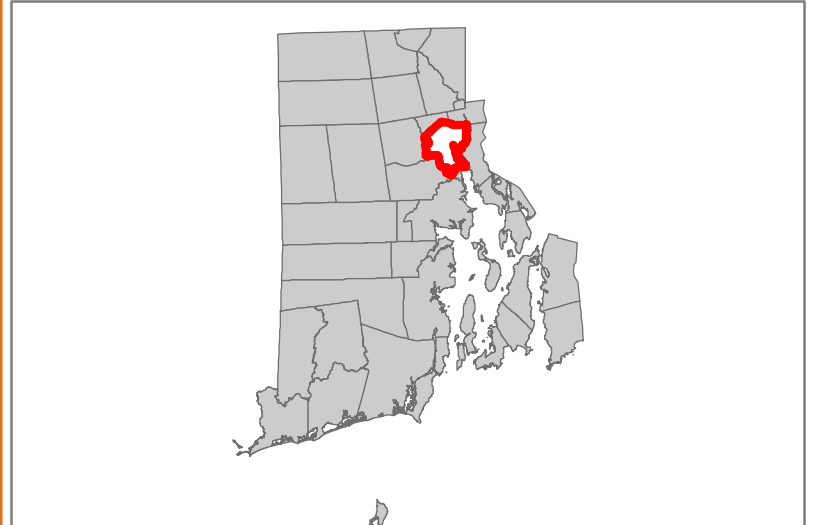
The information depicted on this map is for planning purposes only. It is not adequate for legal boundary definition, regulatory interpretation, or parcel-level analyses.

Produced by the Providence Planning and Development GIS Lab.
400 Westminister Street, Providence, R.I. 02903

Data Sources:
Providence Geographic Information System
Federal Emergency Management Agency (FEMA)

Date: May 16, 2011


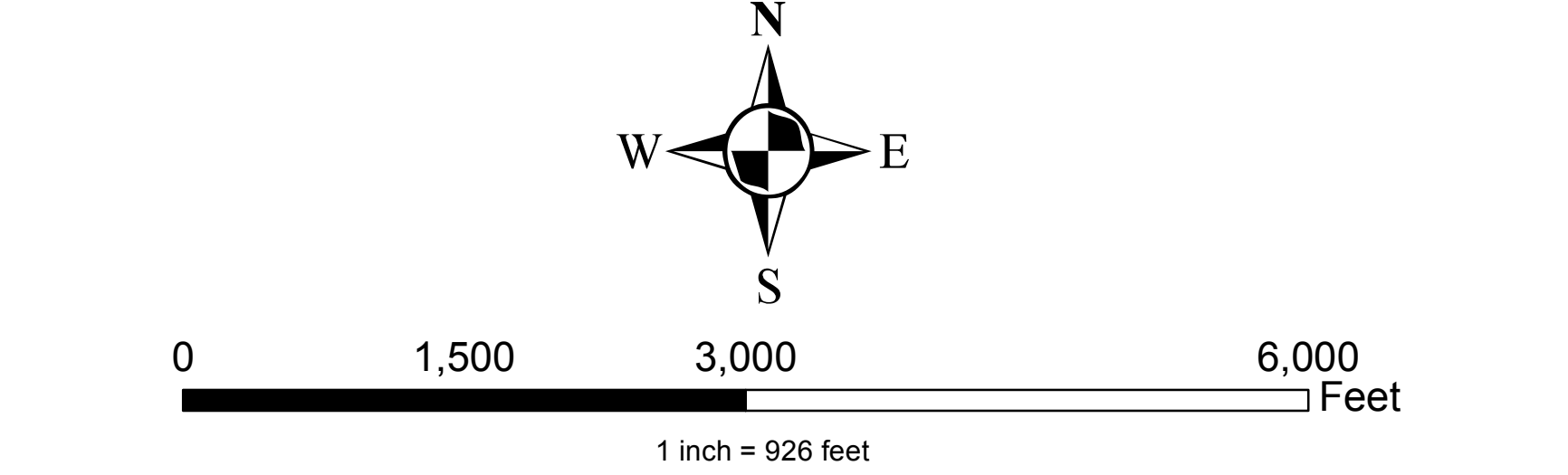
Y:\StandardMaps\Planning and Cadastral



DFIRM - Flood Risks

- 0.2 PCT ANNUAL CHANCE FLOOD HAZARD
- AE
- AH
- AO
- VE

For detail description of Flood Zones, visit:
http://www.fema.gov/gis/providence/foia/providence/foia/foia_zones.shtml



DIGITAL FLOOD INSURANCE RATE MAP (DFIRM)

FLOOD RISK INFORMATION - 2009

PROVIDENCE THE CREATIVE CAPITAL

Department of Planning and Development
Angel Taveras, Mayor | Thomas E. Deller AICP, Director