

THE CITY OF PROVIDENCE
STATE OF RHODE ISLAND AND PROVIDENCE PLANTATIONS

RESOLUTION OF THE CITY COUNCIL

No. 73

Approved February 26, 1976


Resolution approving the accompanying plat, entitled Dedication of Pleasant Park, Mount Hope Urban Renewal Project R. I., R-18, Providence Redevelopment Agency, Stanley P. Blacher, Chairman, et al, Scale 1" = 50.0' dedicating for Park purposes certain tracts or parcels of land, shown as cross-hatched areas and designated by the letters A-B-J-K and C-D-E-F-G-H and altering the shaded area designated by the letters B-C-H-J from highway purpose to park purpose on the accompanying plan under the provisions of Chapter 987 of the Public Laws of 1913 and thereafter declared a public Park to be repaired and maintained at the expense of the City of Providence.

IN CITY COUNCIL
FEB 19 1976

READ AND PASSED

Ralph Fargnoli PRES.

Vincent Desjardis CLERK



IN CITY COUNCIL
FEB 5 1976

FIRST READING
REFERRED TO COMMITTEE ON URBAN REDEVELOPMENT
RENEWAL & PLANNING

Wm. J. Kasper
CLERK

*Commissioner Lynch,
Commissioner Addison and
Commissioner Jaron,
by Request*

READ AND PASSED
FEB 10 1976
IN CITY COUNCIL

THE COMMITTEE ON
URBAN REDEVELOPMENT
RENEWAL & PLANNING

Approves Passage of
The Within Resolution
Wm. J. Kasper
Feb 12, 1976 *Clerk*

JAN 31 2 47 PM '76
DEPT. OF CITY CLERK
PROVIDENCE, R.I.

RECEIVED

DEDICATION OF PLEASANT PARK

Mt. Hope Urban Renewal Project R.I. R-18

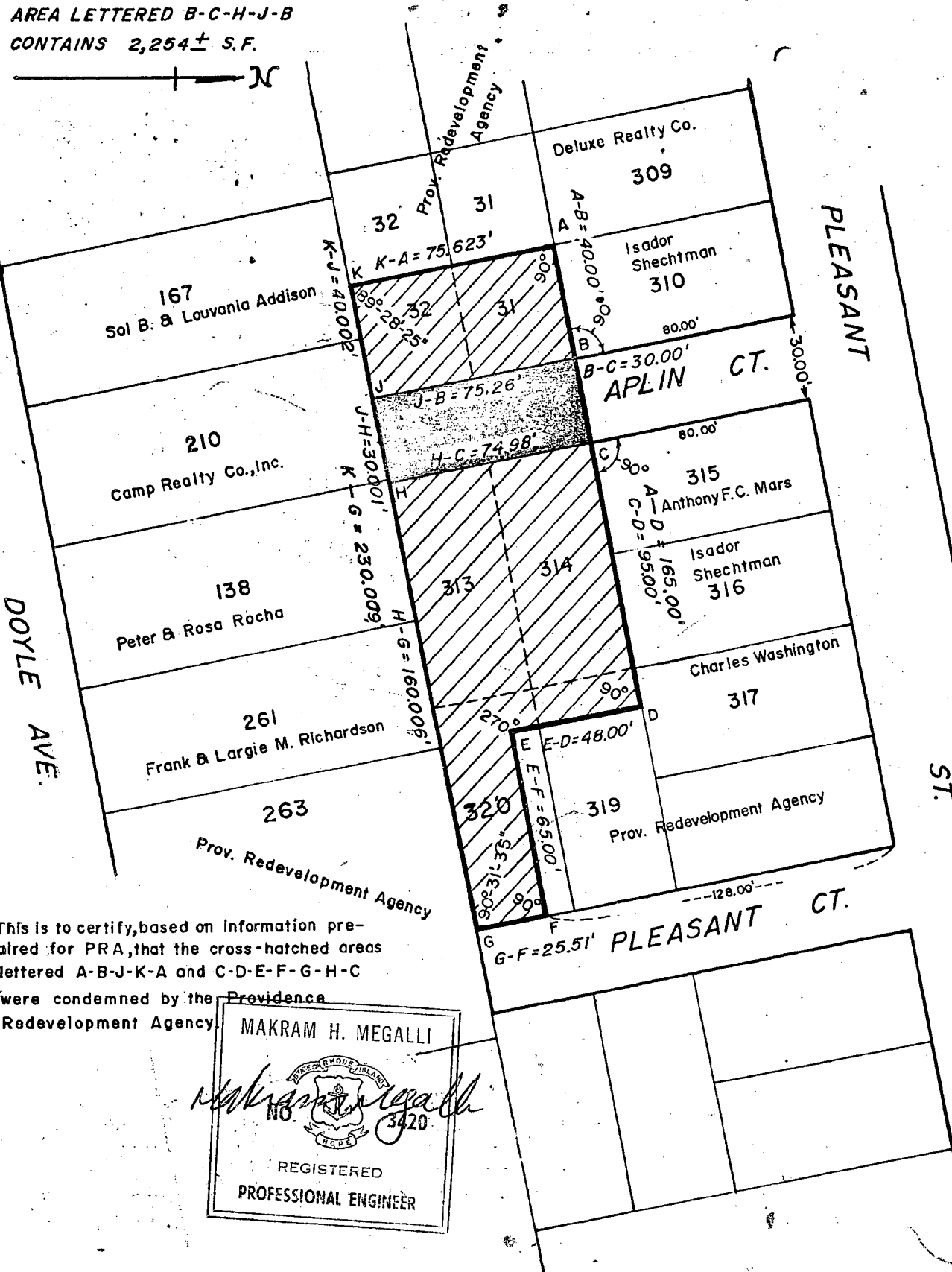
P.R.A.

AREA LETTERED A-D-E-F-G-K-A


CONTAINS 14,023± S.F.

AREA LETTERED B-C-H-J-B

CONTAINS 2,254± S.F.



This is to certify, based on information prepared for PRA, that the cross-hatched areas lettered A-B-J-K-A and C-D-E-F-G-H-C were condemned by the Providence Redevelopment Agency.



NOTE

Cross-Hatched Area Lettered A-B-C-D-E-F-G-H-J-K-A Indicates Proposed Dedication for Park Purposes.

Shaded Area Indicates the Area of Highway Public Right-of-Way Included in the Park.

Lot Numbers Taken From Assessor's Plat 8

Scale: 1"=50.0'

STANLEY P. BLACHER
Chairman

JOHN RAO, JR.
Vice Chairman

ROBERT J. BEVILACQUA

RAYMOND E. GRIMES

MURRAY A. COHEN

EDWARD W. XAVIER

ANTHONY C. MEROLA

VINCENT PALLOZZI

Secretary

STANLEY BERNSTEIN
Executive Director



PROVIDENCE REDEVELOPMENT AGENCY

January 30, 1976

MAYOR VINCENT A. CIANCHI, JR.
Ex-Officio

Vincent Vespia, City Clerk
City Hall
Providence, Rhode Island

Re: Mount Hope Renewal Project R. I. R-18
Dedication of Woodbine Park, Pleasant Park,
Knowles Walkway (Two Portions) and York Street

Dear Mr. Vespia:

Enclosed herewith please find five (5) resolutions and plats for the dedication of the above mentioned and detailed as follows:

- a) Dedication of Woodbine Park
- b) " " Pleasant Park
- c) " " York Street
- d) " " Knowles Walkway (Portion) from southerly line of Woodbine Street
- e) " " Knowles Walkway (Portion) between York Street and Evergreen Street

Plans for the above dedications are prepared for the Providence Redevelopment Agency under the supervision of Makram H. Megalli, P.E., Supervisor of Engineering for the Department of Planning and Urban Development.

Please have the above introduced to the Honorable City Council for their approval.

Very truly yours,

A handwritten signature in dark ink, appearing to read "Stanley Bernstein", is written over a horizontal line. Below the signature, the name "Stanley Bernstein" and the title "Executive Director" are printed in a serif font.

Stanley Bernstein
Executive Director

SB/gl
mhm

Enclosures

cc: John E'Antuono, Project Supervisor