

RESOLUTION OF THE CITY COUNCIL

No. 630

Approved December 6, 1954

Resolved, DECREED AND ORDERED,

That the grade of Joy Street from River Avenue to its westerly termination be defined as delineated on the plan and profile 069615 on file in the Engineering Office of the Public Works Department, and this day presented to the City Council.

IN CITY COUNCIL

DEC 2 - 1954

READ and PASSED

Thomas A. Fung
President
Deverett Whelan
Clerk

APPROVED

DEC 6 1954

Walter H. Reynolds
MAYOR

RESOLUTION
OF THE
CITY COUNCIL

APPROVED
BY THE
CITY COUNCIL
ON

RESOLUTION OF THE CITY COUNCIL

No. 631

Approved December 6, 1954

Resolved, DECREED AND ORDERED,

That Joy Street from River Avenue to its westerly termination is hereby declared a public highway to be repaired at the expense of the City, the same having been dedicated for highway purposes under the provisions of Chapter 987 of the Public Laws of 1913.

IN CITY COUNCIL

DEC 2 - 1954

READ and PASSED

Thomas A. Fung
President
Ernest H. Whelan
Clerk

APPROVED

DEC 6 1954

Walter H. Reynolds
MAYOR

RESOLUTION
OF THE
CITY COUNCIL

RESOLUTION OF THE CITY COUNCIL

No. 632

Approved December 6, 1954

Resolved, DECREED AND ORDERED,

That the Director of Public Works is hereby directed to cause Joy Street from River Avenue to its westerly termination to be brought to the established or defined grade at the expense of the abutting owners thereof.

IN CITY COUNCIL

DEC 2 - 1954

READ and PASSED

James A. Fung
President
Robert L. Wilson
Clerk

APPROVED

DEC 6 1954

Walter H. Reynolds
MAYOR

RESOLUTION
OF THE
CITY COUNCIL

RESOLUTION OF THE CITY COUNCIL

No. 633

Approved December 6, 1954

Resolved, DECREED AND ORDERED,

That the curbing be set on Joy Street from
River Avenue to its westerly termination.

IN CITY COUNCIL

DEC 2 - 1954

READ and PASSED

James A. Fung
President
Devereaux
Clerk

APPROVED

DEC 6 1954

Walter H. Reynolds
MAYOR

RESOLUTION
OF THE
CITY COUNCIL

The City of Providence
CITY SERGEANT'S OFFICE

THIS IS TO CERTIFY, That I have caused the notice, of which a true copy is hereto annexed, to be served upon the following named persons, by handing to each of said persons, or by leaving at their last and usual place of abode in this State a true copy of said notice, to wit:- **JOY STREET**, from River Avenue to its westerly termination;

grade be defined,
establish or declare as a public highway,
bring to the established or defined grade,
curbstones to be set.

Plat 118

Lots	Names	
186	Francis E. Tighe & wf. Mary	606 River Ave.
187	Mary Martino	18 Joy Street
188	Stella Piccirilli	19 Joy St.
189	Nazareth R. Piccirilli & wf. Frances B.	21 Joy St.
190	"	"
191	Maria Rabaiotti	87 Harold St.
192	Peter G. & Augusta Calcagni	334 Sharon St.
193	"	"
194	Bartolomeo Rabaiotti & wf. Maria	87 Harold St.
195	Serafino Lonardo & wf. Palmarosa	274 Nelson St.
196	"	"
197	Enrico O. Simmonelli	127 Tell St.
198	"	"
199	Same as 187	
201	Rocco Martino & wf. Anna	600 River Ave.

Harry Acton
Dep City Sergeant

0.5

Page	Text	Page	Text	Page	Text
1	...	2	...	3	...
4	...	5	...	6	...
7	...	8	...	9	...
10	...	11	...	12	...
13	...	14	...	15	...
16	...	17	...	18	...
19	...	20	...	21	...
22	...	23	...	24	...
25	...	26	...	27	...
28	...	29	...	30	...
31	...	32	...	33	...
34	...	35	...	36	...
37	...	38	...	39	...
40	...	41	...	42	...
43	...	44	...	45	...
46	...	47	...	48	...
49	...	50	...	51	...
52	...	53	...	54	...
55	...	56	...	57	...
58	...	59	...	60	...
61	...	62	...	63	...
64	...	65	...	66	...
67	...	68	...	69	...
70	...	71	...	72	...
73	...	74	...	75	...
76	...	77	...	78	...
79	...	80	...	81	...
82	...	83	...	84	...
85	...	86	...	87	...
88	...	89	...	90	...
91	...	92	...	93	...
94	...	95	...	96	...
97	...	98	...	99	...
100	...	101	...	102	...

RESOLUTION OF THE CITY COUNCIL

No. 634

Approved December 6, 1954

Resolved, DECREEED AND ORDERED

That the easterly twenty-five (25) feet of South Water Street from the range of the southerly line of Tockwotton Street to the southerly line of the first unnamed gangway north of India Street, said unnamed gangway and the second unnamed gangway north of India Street, said two gangways extending between South Water Street and South Main Street, shown as shaded areas and designated by the letters A-B-C-D, J-K-L-B, and E-F-G-H, respectively, on the accompanying plan entitled "Providence, R.I., P.W. Dept. - Engineering Office, City Property Section, Plan No. 060941, Date Nov. 10, 1954" have ceased to be useful to the public and the same are abandoned as highways and the damage to the abutters is appraised at nothing, and so awarded, and it is further

ORDERED, That the Superintendent of Street Signs and Numbers be and he is hereby directed to cause a sign to be placed at each end of said portions of South Water Street and at each end of the said two gangways, abandoned as aforesaid, having thereon the words, "Not a Public Highway," and it is further

ORDERED, That after the entry of this order or decree the City Clerk shall cause a notice to be published in a newspaper, published in the County of Providence, at least once each week for three successive weeks and a further and personal notice shall be served by the City Sergeant upon every owner of land abutting upon that portion of South Water Street from Tockwotton Street to the certain unnamed gangways north of India Street, which have been abandoned, who is known to reside within this State.

IN CITY COUNCIL

DEC 2 - 1954

READ and PASSED

James J. Fung
President
Charles H. Smith
Clerk

APPROVED

DEC 6 1954

Walter H. Reynolds
MAYOR

RESOLUTION
OF THE
CITY COUNCIL

PETITION TO THE HONORABLE CITY COUNCIL

OF THE

CITY OF PROVIDENCE

WHEREAS a long time ago the City of Providence had appropriated certain lands for use in connection with the convenience of passengers and trucking in the connection with the Colonial Line Dock fronting on South Water Street, Providence, Rhode Island.

And whereas the said Dock is no longer used by the Colonial Line and the area is not used as previously and there no longer remains any need or use for the said lands so taken, and the said use has long since been abandoned;

And whereas it may now be possible to use the said lands for commercial and industrial purposes and for the establishment of new industry thereon which will benefit the City of Providence.

Now therefore the undersigned being owners of Lots 36, 38 and 40 on Plat No. 18 as recorded in the office of the Assessor of Taxes of the City of Providence do hereby make petition to the Honorable City Council of the City of Providence that the City declare to be abandoned the land so taken and that the lands may then revert to the owners thereof and to each of them in proper proportion, as by law in said case made and provided.

The said lands are more particularly described as follows:-


The easterly twenty-five feet in width of that portion of South Water Street extending from the southerly line of Tockwotton Street to the northwesterly corner of Lot No. 36 on said Plat 18 together with all right, title and interest in and to the former footpath, more particularly described as that said portion or strip of land fifteen feet in width located between Lot 38 and Lot 40 on said Plat 18 from South Main Street to South Water Street and another former footpath located between Lot 36 and Lot No. 38 and extending from South Main Street to South Water Street.

Or however else the same may be described, the portions of said Lots 36, 38 and 40 taken by the City for the use above described.

Respectfully submitted,

Union Investment Corporation

By its Attorney,


49 Westminster Street
Providence, Rhode Island

PETITION TO THE HONORABLE CITY
COUNCIL OF THE CITY OF PROVIDENCE

IN CITY COUNCIL

SEP 2 - 1954

1st DISTRICT
REFERRED TO COMMITTEE ON
PUBLIC WORKS
Deveraux Hallam Clerk

Law Offices
RAPHAEL VICARIO
PROVIDENCE, R. I.

The City of Providence — Legislative Department
CITY CLERK'S OFFICE—OFFICIAL MEMORANDUM

Providence, R. I., September 2, 1954

TO: City Engineer John E. Meade

SUBJECT: Abandonment of certain portion of So. Water St. in the vicinity
of Tockwotton St.

CONSIDERED BY: Committee on Public Works.

ACTION TAKEN: Voted: to refer for study, report, and recommendation
attached copy.

[Signature]
City Clerk

City Clerk's Office—Official Memorandum
City of Providence—Legislative Department

TO: City Clerk, Providence, R. I.
SUBJECT: [Illegible]
CONSIDERED BY: [Illegible]
ACTION TAKEN: [Illegible]

City Clerk

The City of Providence — Legislative Department
CITY CLERK'S OFFICE—OFFICIAL MEMORANDUM

Providence, R. I., September 3, 1954

TO: City Plan Commission

SUBJECT: Abandonment of certain portion of So. Water Str. in the vicinity
of Tockwotton St.

CONSIDERED BY: Committee on Public Works.

ACTION TAKEN: Voted: to refer for study, report, and recommendation
attached copy.


City Clerk

City of Providence — Legislative Department
CITY CLERK'S OFFICE—OFFICIAL MEMORANDUM

Providence, R. I.,

TO: City Clerk

SUBJECT:

CONSIDERED BY:

ACTION TAKEN:



City Plan Commission

EDWARD WINSOR, *Chairman*
JERRY LORENZO RALPH MATERA

WALTER H. REYNOLDS, *Mayor*
LUCIO E. CARLONE, *Secretary*

PAUL A. SAN SOUCCI, *Vice Chairman*
RAYMOND J. NOTTAGE HARRY PINKERSON

FRANK H. MALLEY, *Director*
MILLARD HUMSTONE, *Senior Planner*

*Suite 103, City Hall,
Providence 3, Rhode Island*

September 8, 1954

**Councilman Angelo Aiello, Chairman
Committee on Public Works
City Hall
Providence, Rhode Island**

Dear Councilman Aiello:

As the City Plan Commission has adjourned until October 5, 1954 I am writing to you requesting that we be given an extension of time on the following petition from your Committee:

Abandonment of certain portion of South Water Street in the vicinity of Tockwotton Street.

Very truly yours,

**FRANK H. MALLEY
DIRECTOR
CITY PLAN COMMISSION**

FHM:MMH



City Plan Commission

EDWARD WINSOR, *Chairman*
JERRY LORENZO RALPH MATERA

WALTER H. REYNOLDS, *Mayor*
LUCIO E. CARLONE, *Secretary*

PAUL A. SAN SOUZI, *Vice Chairman*
RAYMOND J. NOTTAGE HARRY PINKERSON

FRANK H. MALLEY, *Director*
MILLARD HUMSTONE, *Senior Planner*

*Suite 103, City Hall,
Providence 3, Rhode Island*

October 6, 1954

Committee on Public Works
City Hall
Providence, Rhode Island

SUBJECT: REFERRAL NO. 653 - ABANDONMENT OF A CERTAIN PORTION OF SOUTH
WATER STREET IN THE VICINITY OF TOCKWOT-
TON STREET

Gentlemen:

The subject referral received consideration by the City Plan Commission at a meeting held on Tuesday, October 5, 1954.

This referral is a request for abandonment of the land taken by the City of Providence for a use now discontinued, so that it may revert to the owners thereof, said land formerly being portions of Lots 36, 38 and 40 on Assessor's Plat 18.


On the field trip it was found that the lands in question are vacant of buildings, but covered with masonry rubble, cans and various types of debris. Where free of debris, they are used for parking.

As the said lands are no longer used for the purpose which the City appropriated them for and an abandonment of them by the City could stimulate industrial development of this entire site,

The Commission

VOTED: To offer no objection to the granting of this petition.

Very truly yours,


FRANK H. MALLEY
DIRECTOR
CITY PLAN COMMISSION

FHM:MMH

c.c. Councilman John Ferreira
Councilman John A. Powers, Jr.

The City of Providence
CITY SERGEANT'S OFFICE

THIS IS TO CERTIFY, That I have caused the notice, of which a true copy is hereto annexed, to be served upon the following named persons, by handing to each of said persons, or by leaving at their last and usual place of abode in this State a true copy of said notice, to wit:- **SOUTH WATER STREET, between Tockwotton Street and an unnamed gangway north of India Street and two gangways south of Tockwotton Street between South Main Street and South Water Street:**
Abandonment

Plat 18

<u>Lot</u>	<u>Name</u>	<u>Address</u>
36	Union Investment Corporation	53 Tockwotton Street .
38	"	"
40	"	"

SECRET
CENTRAL INTELLIGENCE AGENCY

TO THE DIRECTOR, CENTRAL INTELLIGENCE AGENCY
FROM THE DIRECTOR, NATIONAL SECURITY AGENCY
SUBJECT: [Illegible]
[Illegible text follows]

[Illegible text]

The City of Providence
CITY SERGEANT'S OFFICE

THIS IS TO CERTIFY, That I have caused the notice, of which a true copy is hereto annexed, to be served upon the following named persons, by handing to each of said persons, or by leaving at their last and usual place of abode in this State a true copy of said notice, to wit:- **SOUTH WATER STREET, between Tockwotton Street and an unnamed gangway north of India Street and two gangways south of Tockwotton Street between South Main Street and South Water Street:**
Abandonment

Plat 18

<u>Lot</u>	<u>Name</u>	<u>Address</u>
36	Union Investment Corporation	53 Tockwotton Street
38	"	"
40	"	"



CITY OF PROVIDENCE • RHODE ISLAND • Walter H. Reynolds • Mayor

DEPARTMENT OF PUBLIC WORKS

Charles F. McElroy
Director
John E. Meade
Deputy Director

October 27, 1954.

CITY HALL

Subject: Abandonment of certain portions of
South Water Street in the vicinity
of Tockwotten Street.

Mr. Angelo Aiello,
Chairman,
Public Works Committee.

Dear Sir:

This department recommends the abandonment of the easterly twenty-five feet in width of that portion of South Water Street from the southerly line of Tockwotten Street to the northerly line of Lot No. 36 on Assessor's Plat 18; the footpath between Lots 38 and 40 on Plat 18; and the footpath between Lots 36 and 38 on Plat 18.

Approval of the proposed abandonment will make the abandoned portions of land available for use for commercial or industrial purposes and South Water Street will be of uniform width from India Street to Bridge Street.

Very truly yours,

John E. Meade


John E. Meade
Dep. Director of Public Works.

JEM:MC.

Shaded areas to be abandoned
as public highways

060941

Nov. 10, 1954



TOCKWOTTON ST.

SOUTH WATER ST.

SOUTH MAIN ST.

40.0

50.15

INDIA ST.

Lot numbers from Assessor's Plat 18

Proposed Abandonment

T.H.D. W.L.B.
50' 1" 11/10/54
William F. Bagley
Gilbert Campbell