

THE CITY OF PROVIDENCE
STATE OF RHODE ISLAND AND PROVIDENCE PLANTATIONS

RESOLUTION OF THE CITY COUNCIL

No. 35

EFFECTIVE ~~APPROVED~~ January 28, 2013

RESOLVED, That the Tax Assessor is requested to apply the Homestead

Homestead Exemption to the following properties for fiscal year July through December 2012.

- Assessor's Plat 18, Lot 8 (555 South Main St.)
- Assessor's Plat 16, Lot 605 (247 South Main St.)
- Assessor's Plat 115, Lot 27 (2 Myra St.)
- Assessor's Plat 14, Lot 589 (1 Wayland Ave.)
- Assessor's Plat 17, Lot 518 (639 Wickenden St.)
- Assessor's Plat 92, Lot 186 (757 Elmgrove Ave.)
- Assessor's Plat 40, Lot 141 (234 President Ave.)
- Assessor's Plat 10, Lot 543 (36 Bowen St.)
- Assessor's Plat 40, Lot 49 (179 Cole Ave.)
- Assessor's Plat 10, Lot 497 (125 Prospect St.)
- Assessor's Plat 39, Lot 387 (116 University Ave.)
- Assessor's Plat 7, Lot 314 (44 Faunce Drive)
- Assessor's Plat 86, Lot 500 (82 Laurel Ave)
- Assessor's Plat 8, Lot 384 (54 Brenton Ave)
- Assessor's Plat 8, Lot 428 (367 Hope St.)
- Assessor's Plat 6, Lot 146 (80-82 Ivy St.)
- Assessor's Plat 93, Lot 187 (15 Lorimer Ave.)
- Assessor's Plat 91, Lot 139 (85 Ninth St.)
- Assessor's Plat 6, Lot 374 (134 Ivy St.)
- Assessor's Plat 6, Lot 227 (12 Catalpa Road)
- Assessor's Plat 92, Lot 62 (3 Ogden St.)
- Assessor's Plat 91, Lot 167 (247 Highland Ave)
- Assessor's Plat 73, Lot 112 (161 Forth St.)
- Assessor's Plat 91, Lot 106 (23 Tenth St.)
- Assessor's Plat 5, Lot 235 (65 Evergreen St.)
- Assessor's Plat 91, Lot 328 (122 Ninth St.)
- Assessor's Plat 70, Lot 234 (18 Newcomb St.)
- Assessor's Plat 77, Lot 534 (90 Edgeworth Avenue)
- Assessor's Plat 71, Lot 148 (28 Gillen St.)
- Assessor's Plat 77, Lot 839 (8 Linda Ct.)
- Assessor's Plat 97, Lot 881 (257 Langdon St.)
- Assessor's Plat 72, Lot 143 (32 Edward St.)
- Assessor's Plat 97, Lot 934 (25 Mendon St.)
- Assessor's Plat 76, Lot 224 (15 Yorkshire St.)
- Assessor's Plat 76, Lot 356 (57 Sussex St.)
- Assessor's Plat 72, Lot 91 (24 Vaughn St.)
- Assessor's Plat 120, Lot 43 (763 Smith St.)
- Assessor's Plat 122, Lot 34 (615 Mt. Pleasant Ave.)
- Assessor's Plat 122, Lot 221 (12 Modena Ave.)


- Assessor's Plat 120, Lot 106 (110 Oakland Ave.)
- Assessor's Plat 120, Lot 455 (106 Huxley Ave.)
- Assessor's Plat 116, Lot 445 (65 Lindy Ave.)
- Assessor's Plat 83, Lot 73 (31 Wabun Ave.)
- Assessor's Plat 117, Lot 85 (87 Jastram St.)
- Assessor's Plat 122, Lot 371 (15 Modena Ave.)
- Assessor's Plat 117, Lot 137 (151 Sharon St.)
- Assessor's Plat 83, Lot 132 (60 Wabun Ave.)
- Assessor's Plat 120, Lot 64 (105 Hilltop Ave.)
- Assessor's Plat 117, Lot 345 (311 River Ave.)
- Assessor's Plat 64, Lot 839 (31 Mt. Pleasant Ave.)
- Assessor's Plat 95, Lot 30 (15 Dutton St.)
- Assessor Plat 95, Lot 17 (4 Ticknor St.)
- Assessor's Plat 6, Lot 337 (707 Hope St.)
- Assessor's Plat 34, Lot 233 (641 Manton Ave.)
- Assessor's Plat 64, Lot 214 (10 Chaucer St.)
- Assessor's Plat 94, Lot 169 (153 Ortoleva Dr.)
- Assessor's Plat 95, Lot 141 (69 Unit St.)
- Assessor's Plat 80, Lot 848 (27 Bel Air Dr.)
- Assessor's Plat 110, Lot 293 (12 Evelyn St.)
- Assessor's Plat 110, Lot 400 (20 Evelyn St.)
- Assessor's Plat 112, Lot 187 (20 Dedham Ave.)
- Assessor's Plat 115, Lot 498 (270 Killingly St.)
- Assessor's Plat 109, Lot 398 (343 Laurel Hill Ave.)
- Assessor's Plat 110, Lot 460 (52 Nancy St.)
- Assessor's Plat 109, Lot 460 (512 Union Ave.)
- Assessor's Plat 107, Lot 285 (20 Ralph St.)
- Assessor's Plat 110, Lot 211 (47 Moorefield St.)
- Assessor's Plat 107, Lot 79 (177 Cleveland St.)
- Assessor's Plat 107, Lot 240 (2 Queen St.)
- Assessor's Plat 61, Lot 69 (213 Roger Williams Ave.)
- Assessor's Plat 31, Lot 312 (134 Bellevue Ave.)
- Assessor's Plat 51, Lot 75 (137 Reservoir Ave.)
- Assessor's Plat 43, Lot 849 (199 Linwood Ave.)
- Assessor's Plat 44, Lot 528 (162 Whitmarsh St.)
- Assessor's Plat 43, Lot 409 (50 Calhoun St.)
- Assessor's Plat 59, Lot 614 (152 Babcock St.)
- Assessor's Plat 49, Lot 404 (74 Stanwood St.)
- Assessor's Plat 59, Lot 828 (135 Verndale Ave.)
- Assessor's Plat 49, Lot 341 (19 1/1 Congress Ave.)
- Assessor's Plat 59, Lot 462 (66 Miller Ave.)
- Assessor's Plat 59, Lot 64 (58 Farragut Ave.)
- Assessor's Plat 49, Lot 508 (98 Hamilton St.)
- Assessor's Plat 53, Lot 190 (112 Emerson St.)
- Assessor's Plat 101, Lot 252 (279 New York Ave.)
- Assessor's Plat 54, Lot 277 (64 Colfax St.)
- Assessor's Plat 87, Lot 208 (168 Ohio Ave.)
- Assessor's Plat 87, Lot 299 (309 Vermont Ave.)
- Assessor's Plat 87, Lot 866 (950 Narragansett Blvd.)
- Assessor's Plat 48, Lot 211 (301 Swan St.)
- Assessor's Plat 47, Lot 685 (11 Trask St.)
- Assessor's Plat 23, Lot 943 (104 West Clifford St.)
- Assessor's Plat 45, Lot 248 (221 Prairie Ave.)
- Assessor's Plat 30, Lot 230 (21 Constitution St.)


- Assessor's Plat 21, Lot 76 (18 Imperial Place)
- Assessor's Plat 45, Lot 733 (285 Prairie Avenue)
- Assessor's Plat 31, Lot 253 (203 Harrison St.)
- Assessor's Plat 23, Lot 921 (349 Blackstone St.)
- Assessor's Plat 45, Lot 348 (312 Willard Ave.)
- Assessor's Plat 45, Lot 753 (62 Glenham St.)
- Assessor's Plat 65, Lot 651 (12-14 Dorr St.)
- Assessor's Plat 65, Lot 659 (7 Dorr St.)
- Assessor's Plat 69, Lot 483 (250 Douglas Ave.)
- Assessor's Plat 66, Lot 74 (113 River Ave.)
- Assessor's Plat 29, Lot 122 (755 Westminster St.)
- Assessor's Plat 28, Lot 826 (16 Europe St.)
- Assessor's Plat 28, Lot 295 (59 Kenyon St.)
- Assessor's Plat 32, Lot 378 (285 Carpenter St.)
- Assessor's Plat 28, Lot 979 (16 Africa St.)
- Assessor's Plat 28, Lot 206 (128 Sutton St.)
- Assessor's Plat 70, Lot 694 (50 Veto St.)
- Assessor's Plat 81, Lot 98 (614 Admiral St.)
- Assessor's Plat 79, Lot 337 (1030 Douglas Ave.)
- Assessor's Plat 85, Lot 196 (668 Academy Ave.)
- Assessor's Plat 124, Lot 318 (34 Royal Ave.)
- Assessor's Plat 37, Lot 457 (156 Wendell St.)
- Assessor's Plat 104, Lot 521 (268 Webster Ave.)
- Assessor's Plat 104, Lot 144 (146 Clarence St.)
- Assessor's Plat 36, Lot 79 (200 Messer St.)
- Assessor's Plat 8, Lot 33 (51 Belair Ave.)
- Assessor's Plat 87, Lot 159 (195 Ohio Ave.)
- Assessor's Plat 45, Lot 484 (137 Chester Ave.)
- Assessor's Plat 68, Lot 29 (107 Bernon St.)
- Assessor's Plat 65, Lot 36 (4 Cutler St.)
- Assessor's Plat 64, Lot 917 (19 Claremont St.)
- Assessor's Plat 59, Lot 214 (61 Payton St.)
- Assessor's Plat 54, Lot 110 (2 Gallup St.)
- Assessor's Plat 49, Lot 138 (309 Bucklin St.)
- Assessor's Plat 48, Lot 1113 (43 Burnside St.)
- Assessor's Plat 48, Lot 341 (110 Ocean St)
- Assessor's Plat 34, Lot 404 (687 Manton Ave.)
- Assessor's Plat 6, Lot 279 (12 Elgin St.)
- Assessor's Plat 110, Lot 289 (722 Union Ave.)
- Assessor's Plat 84, Lot 024 (18 Home Ave.)
- Assessor's Plat 32, Lot 378 (285 Carpenter St.)
- Assessor's Plat 64, Lot 692 (20 Cambridge St.)
- Assessor's Plat 007, Lot 21 (72 Sargent Ave)
- Assessor's Plat 28, Lot 197 (21 Battey St.)
- Assessor's Plat 64, Lot 238 (191 Pomona St.)
- Assessor's Plat 48, Lot 521 (104 Miner St.)
- Assessor's Plat 116, Lot 271 (77 Minto St.)
- Assessor's Plat 82, Lot 250 (20 Garfield St.)
- Assessor's Plat 35, Lot 26 (114 Tobey St.)
- Assessor's Plat 30, Lot 668 (29 Constitution St.)
- Assessor's Plat 10 Lot 515 (57 Barnes St)
- Assessor's Plat 84, Lot 508 (179 Canton St.)
- Assessor's Plat 17, Lot 641 (246 Power St.)
- Assessor's Plat 64, Lot 448 (22 Hendrick St.)
- Assessor's Plat 43, Lot 221 (25 Chambers St.)
- Assessor's Plat 16, Lot 605 (S. Main St.)
- Assessor's Plat 25, Lot 322 (Westminster St.)
- Assessor's Plat 26, Lot 367 (903 Providence Place)

- Assessor's Plat 28, Lot 23 (202 Broadway)
- Assessor's Plat 36, Lot 260 (435 Cranston St.)
- Assessor's Plat 53, Lot 707 (81 Sassafras St.)
- Assessor's Plat 58, Lot 245 (14 Broom St.)
- Assessor's Plat 65, Lot 719 (16 Wealth St.)
- Assessor's Plat 85, Lot 451 (114 Enfield Ave.)
- Assessor's Plat 87, Lot 263 (286 California Ave.)
- Assessor's Plat 94, Lot 29 (19 Aldine St.)
- Assessor's Plat 96, Lot 8 (11 Riverdale St.)
- Assessor's Plat 105, Lot 342 (47 Whittier Ave)
- Assessor's Plat 108, Lot 191 (45 Dorchester Ave)
- Assessor's Plat 114, Lot 151 (58 Stella St.)
- Assessor's Plat 116, Lot 542 (342 Mt. Pleasant Ave.)
- Assessor's Plat 116, Lot 101 (125 Home Ave.)
- Assessor's Plat 118, Lot 179 (106 Bradley St.)
- Assessor's Plat 109, Lot 398 (343 Laurel Hill Ave.)
- Assessor's Plat 110, Lot 392 (53 Murray St.)
- Assessor's Plat 69, Lot 301 (125 Camden Ave.)
- Assessor's Plat 39, Lot 279 (63 Elmgrove Ave.)
- Assessor's Plat 61, Lot 987 (90 Stadden St.)
- Assessor's Plat 64, Lot 760 (62 Roanoke St)
- Assessor's Plat 65 Lot 36 (4 Cutler St.)
- Assessor's Plat 80, Lot 687 (15 Van-Ausdall St.)
- Assessor's Plat 86, Lot 214 (35 Bowlet St.)
- Assessor's Plat 107, Lot 266 (137 Eastwood St.)
- Assessor's Plat 109, Lot 457 (10 Crown St.)
- Assessor's Plat 108, Lot 238 (392 Plainfield St.)
- Assessor's Plat 110, Lot 110 (76 Murray St.)
- Assessor's Plat 83, Lot 273 (22 Stamford St.)
- Assessor's Plat 33, Lot 630 (425 Broadway)

**IN CITY
COUNCIL**


**JAN 17 2013
FINAL READING
READ AND PASSED**



PRESIDENT


CLERK

Effective without the
Mayor's Signature



**Anna M. Stetson
City Clerk**