

RESOLUTION OF THE CITY COUNCIL

No. 63

Approved February 12, 1992

RESOLVED, that the thoroughfares created or extended through the Capital Center Project be named as follows:

1. Station Place: beginning at its intersection with Dreyfus Lane and then running northeasterly to a termination point at its intersection with Park Row West.
2. Dreyfus Lane: beginning at its intersection with American Express Plaza and then running northeasterly to a termination point at its intersection with Station Place.
3. Park Row West: beginning at its intersection with Canal Street, running northwesterly and then southwesterly to a termination point at its intersection with American Express Plaza.
4. Stillman Street: beginning at its intersection with Park Row West, then running southwesterly to a termination point at its intersection with Exchange Street.
5. Joslin Court: beginning at its intersection with Stillman Street, then running southeasterly to a cul de sac.
6. Memorial Boulevard: beginning at its intersection with Francis Street, running northeasterly, easterly, and then southeasterly to a termination point at its intersection with Crawford Street.
7. Exchange Street: extending beyond its intersection with Exchange Terrace and running northwesterly to its termination point at Dreyfus Lane.
8. Steeple Street: extending beyond its intersection with Canal Street and running southwesterly to Exchange Street.
9. Washington Place: extending beyond its intersection with Canal Street and running southwesterly to Memorial Boulevard.
10. College Street: extending beyond its intersection with South Main Street and running southwesterly to Memorial Boulevard.


Said streets are further identified as shown and numbered on the attached map.

IN CITY COUNCIL

READ AND PASSED

PRES.

CLERK



IN CITY COUNCIL
JUN 20 1991

FIRST READING
REFERRED TO COMMITTEE ON

URBAN REDEVELOPMENT
RENEWAL & PLANNING

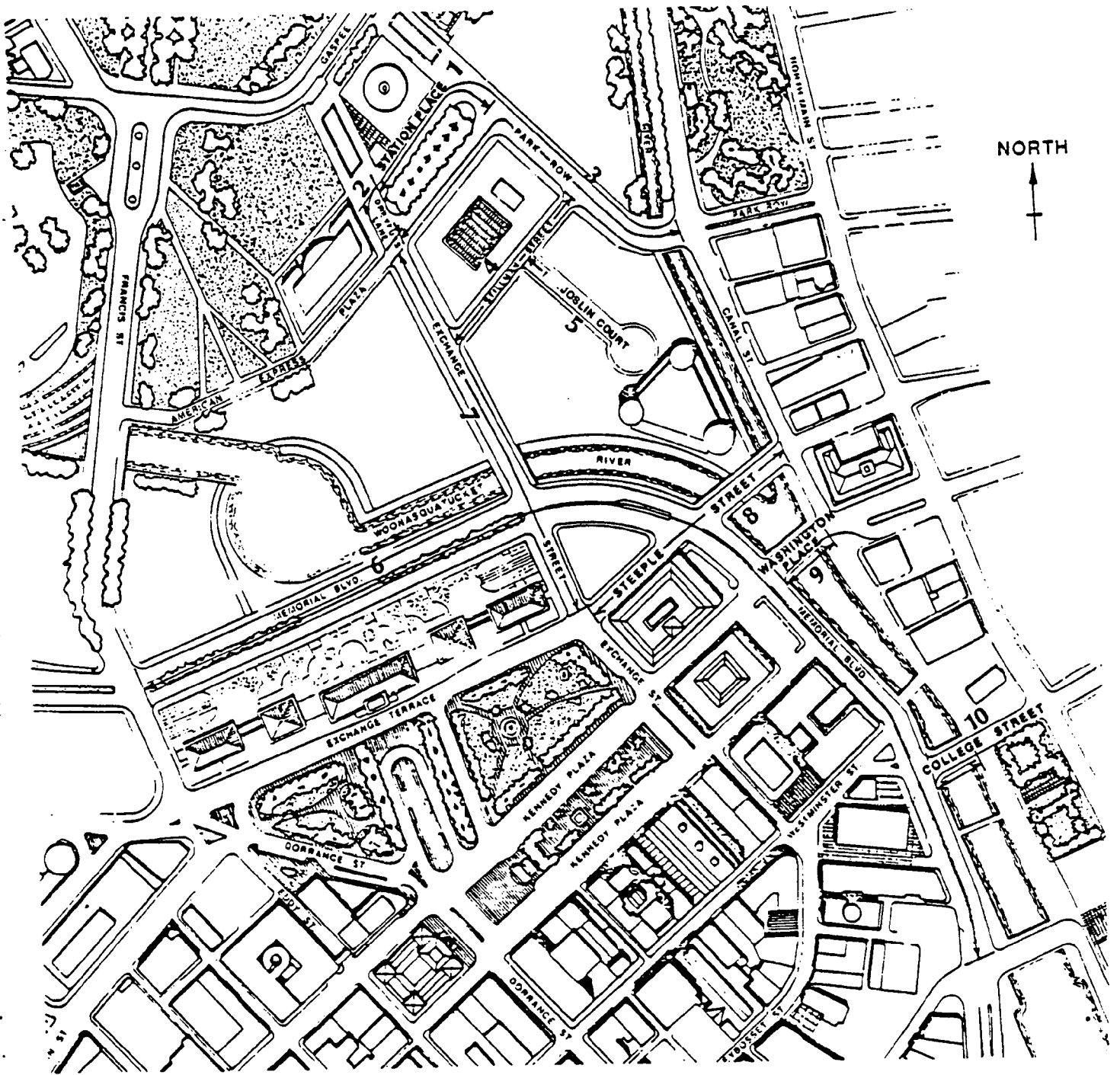
THE COMMITTEE ON URBAN REDEVELOPMENT
RENEWAL & PLANNING

Approves Passage of
The Within Resolution

Michael R. Clement
Chair

January 28, 1992

Councilwoman DiRuzzo and Councilwoman Young



City of Providence



Rhode Island

Department of City Clerk

MEMORANDUM

DATE: January 22, 1992

TO: Fire Chief Bertoncini and Police Chief Gannon

SUBJECT: CREATING OR EXTENDING THOROUGHFARES WITHIN THE CAPITAL
CENTER PROJECT

CONSIDERED BY: Committee on Urban Redevelopment, Renewal and Planning

DISPOSITION: Attached are copies of the subject Resolution for
your study and report back in writing to the above-named
Committee as soon as practical.

Michael R. Clement
City Clerk

Michael R. Clement
City Clerk

Jean M. Angelone
First Deputy



Clerk of Council

DEPARTMENT OF CITY CLERK
CITY HALL

January 22, 1992

Mr. Wallace Kido
General Manager/Postmaster
24 Corliss Street
Providence, RI 02904

Dear Postmaster:

I have been requested by Councilwoman Josephine DiRuzzo, Chairwoman of the Committee on Urban Redevelopment, Renewal and Planning, to forward to you the attached Resolution, now pending before the said Committee.

It is also requested that you review the attached matter and report your findings and recommendations to the above-named Committee as soon as practical because the Committee would like to expedite this matter in an orderly fashion.

Very truly yours,

A handwritten signature in cursive script that reads "Michael R. Clement".

Michael R. Clement
City Clerk

Enclosure
MRC/cbs

JOHN J. PARTINGTON
COMMISSIONER
ALFRED F. BERTONCINI
CHIEF OF DEPARTMENT



VINCENT A. CIANCI, JR.
MAYOR

Department of Public Safety, Fire Department

"Building Pride In Providence"

January 24, 1992


Michael Clement
City Clerk
Committee on Urban Redevelopment, Renewal and Planning
City Hall
Providence, RI 02903

Dear Mr. Clement:

This fire department has no objections to the street plan as presented on the attached map.

If this department may be of any further assistance, please contact us.

Very truly yours,



Alfred F. Bertoncini
Chief of Department

AFB:lra

RESOLUTION OF THE CITY COUNCIL

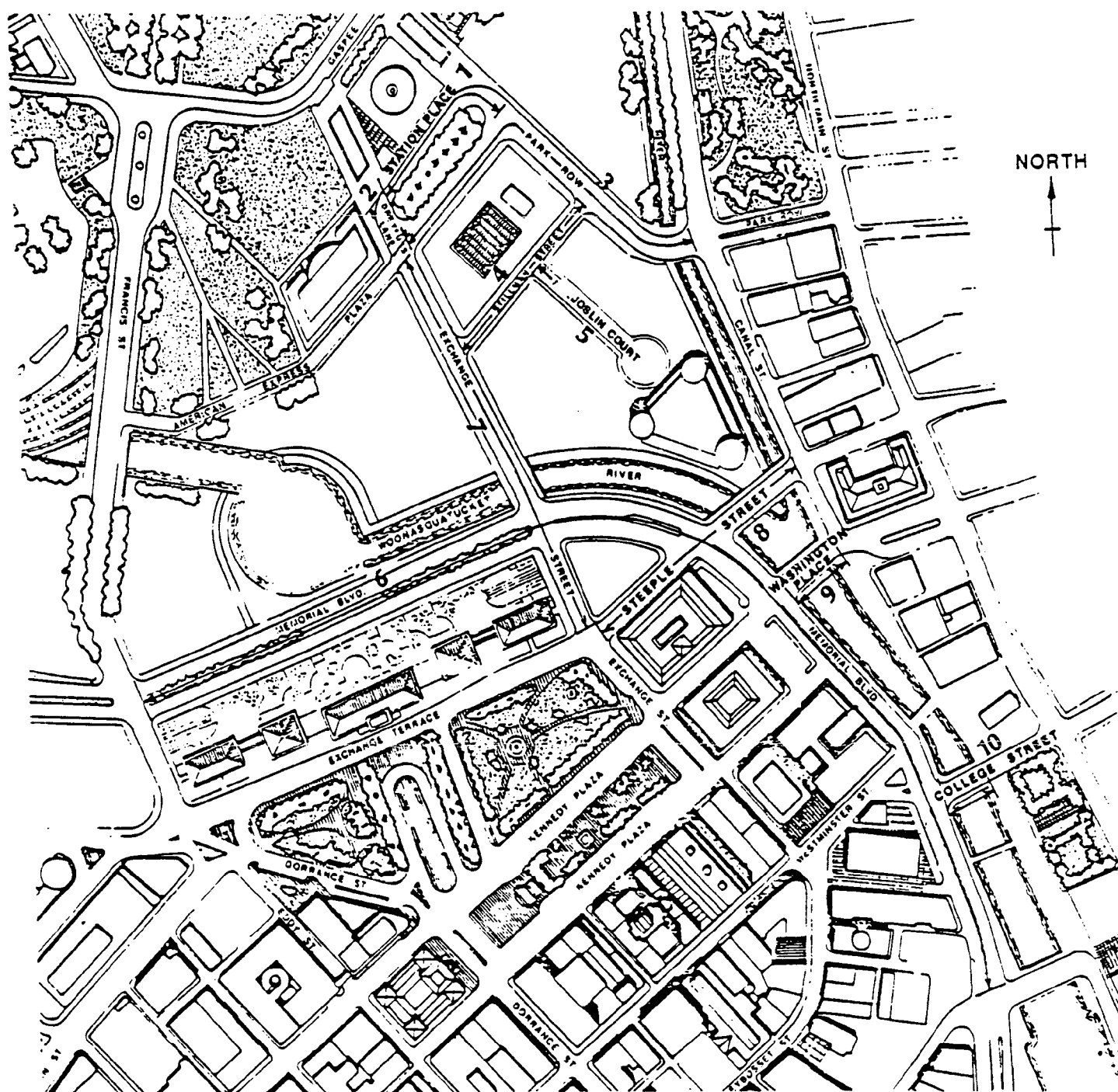
No.

Approved

RESOLVED, that the thoroughfares created or extended through the Capital Center Project be named as follows:

1. Station Place: beginning at its intersection with Dreyfus Lane and then running northeasterly to a termination point at its intersection with Park Row West.
2. Dreyfus Lane: beginning at its intersection with American Express Plaza and then running northeasterly to a termination point at its intersection with Station Place.
3. Park Row West: beginning at its intersection with Canal Street, running northwesterly and then southwesterly to a termination point at its intersection with American Express Plaza.
4. Stillman Street: beginning at its intersection with Park Row West, then running southwesterly to a termination point at its intersection with Exchange Street.
5. Joslin Court: beginning at its intersection with Stillman Street, then running southeasterly to a cul de sac.
6. Memorial Boulevard: beginning at its intersection with Francis Street, running northeasterly, easterly, and then southeasterly to a termination point at its intersection with Crawford Street.
7. Exchange Street: extending beyond its intersection with Exchange Terrace and running northwesterly to its termination point at Dreyfus Lane.
8. Steeple Street: extending beyond its intersection with Canal Street and running southwesterly to Exchange Street.
9. Washington Place: extending beyond its intersection with Canal Street and running southwesterly to Memorial Boulevard.
10. College Street: extending beyond its intersection with South Main Street and running southwesterly to Memorial Boulevard.

Said streets are further identified as shown and numbered on the attached map.



City of Providence



Rhode Island

Department of City Clerk

MEMORANDUM

DATE: January 22, 1992

TO: Fire Chief Bertoncini and Police Chief Gannon

SUBJECT: CREATING OR EXTENDING THOROUGHFARES WITHIN THE CAPITAL
CENTER PROJECT


CONSIDERED BY: Committee on Urban Redevelopment, Renewal and Planning

DISPOSITION: Attached are copies of the subject Resolution for
your study and report back in writing to the above-named
Committee as soon as practical.

Michael R. Clement
City Clerk

JOHN J. PARTINGTON
COMMISSIONER
COLONEL BERNARD E. GANNON
CHIEF OF POLICE

VINCENT A. CIANCI, JR.
MAYOR



Department of Public Safety, Police Department

"Building Pride In Providence"

February 25, 1992

Councilman James A. Petrosinelli
Providence City Council President
Room 310
Providence City Hall
Providence, RI 02903

Dear Councilman Petrosinelli:

Please be advised that pursuant to the proposed City Council Resolution, (Creating or Extending Thoroughfares Within the Capital Center Project), I am enclosing my findings in regards to the newly developed Capital Center.

Please be further advised, that an extensive examination into this matter has been accomplished by Captain Richard Sullivan, Director, Traffic Bureau. I fully concur with the findings of Captain Sullivan and propose the approval of this Resolution.

If I may be of further assistance to you or if you develop any additional information which may be of assistance to us in this regard, please do not hesitate to contact me.

Sincerely,

BERNARD E. GANNON
Colonel
Chief of Police

Attachments

BEG/gt

PROVIDENCE POLICE DEPARTMENT

February 14, 1992

To: Colonel Bernard E. Gannon, Chief of Police

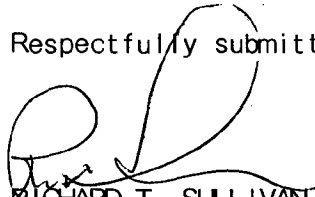
From: Captain Richard T. Sullivan, Director of Traffic

Subject: Extending Thoroughfares within Capital Center Project

Sir: Attached is a Resolution of the City Council with reference to the approval that the thoroughfares created or extended through the Capital Center Project, and same resolution names the streets (see attached).

The streets, lanes, courts, boulevards and places are all part of the Capital Center Project and will aid with the traffic flow and therefore it would not hinder police in any way. It is recommended that the proposed resolution be approved.

Respectfully submitted;



RICHARD T. SULLIVAN
Captain
Director of Traffic

City of Providence



Rhode Island

Department of City Clerk

MEMORANDUM

DATE: January 22, 1992

TO: Fire Chief Bertoncini and Police Chief Gannon

SUBJECT: CREATING OR EXTENDING THOROUGHFARES WITHIN THE CAPITAL
CENTER PROJECT

CONSIDERED BY: Committee on Urban Redevelopment, Renewal and Planning

DISPOSITION: Attached are copies of the subject Resolution for
your study and report back in writing to the above-named
Committee as soon as practical.

Michael R. Clement
City Clerk

RESOLUTION OF THE CITY COUNCIL

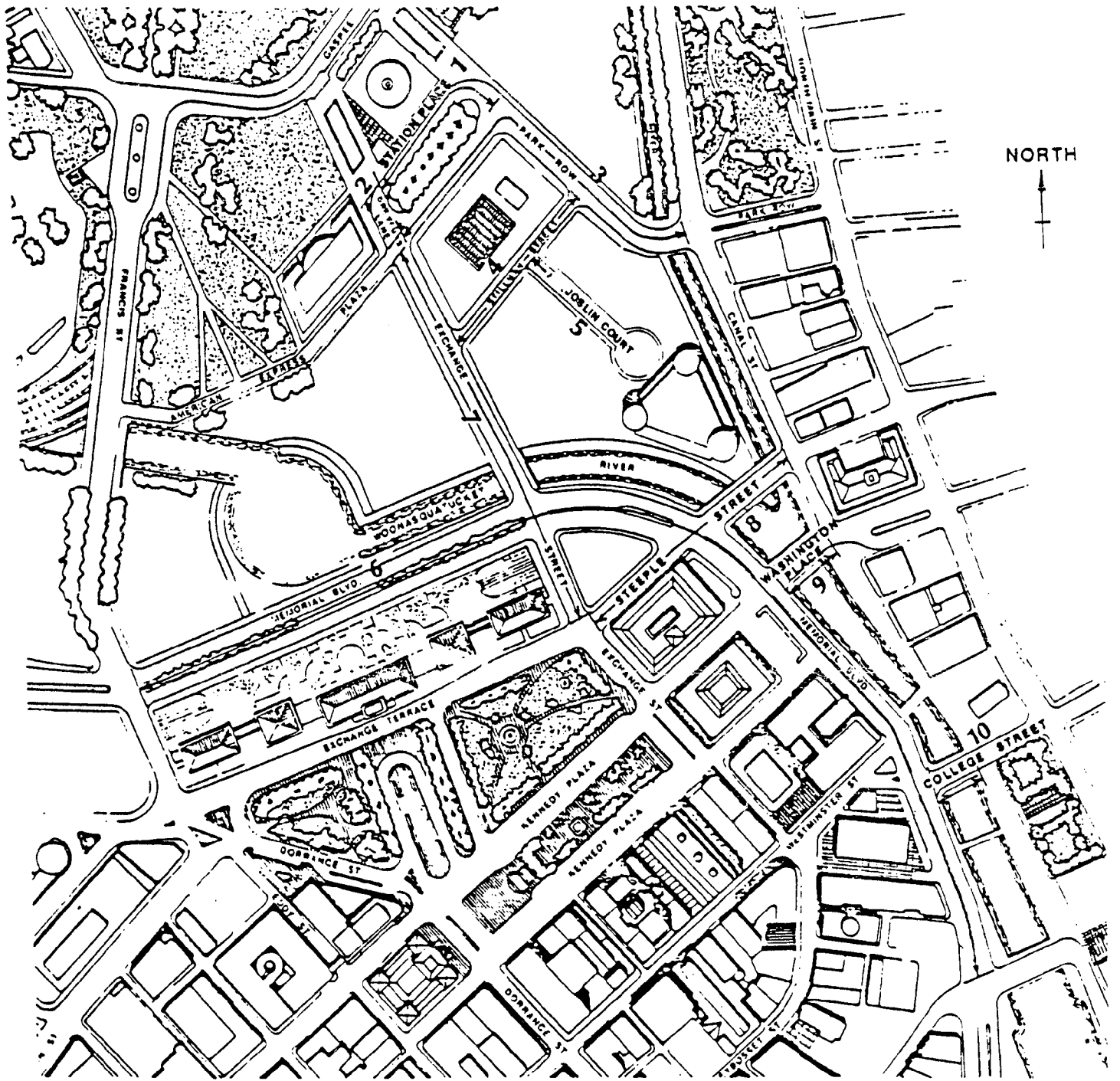
No.

Approved

RESOLVED, that the thoroughfares created or extended through the Capital Center Project be named as follows:

1. Station Place: beginning at its intersection with Dreyfus Lane and then running northeasterly to a termination point at its intersection with Park Row West.
2. Dreyfus Lane: beginning at its intersection with American Express Plaza and then running northeasterly to a termination point at its intersection with Station Place.
3. Park Row West: beginning at its intersection with Canal Street, running northwesterly and then southwesterly to a termination point at its intersection with American Express Plaza.
4. Stillman Street: beginning at its intersection with Park Row West, then running southwesterly to a termination point at its intersection with Exchange Street.
5. Joslin Court: beginning at its intersection with Stillman Street, then running southeasterly to a cul de sac.
6. Memorial Boulevard: beginning at its intersection with Francis Street, running northeasterly, easterly, and then southeasterly to a termination point at its intersection with Crawford Street.
7. Exchange Street: extending beyond its intersection with Exchange Terrace and running northwesterly to its termination point at Dreyfus Lane.
8. Steeple Street: extending beyond its intersection with Canal Street and running southwesterly to Exchange Street.
9. Washington Place: extending beyond its intersection with Canal Street and running southwesterly to Memorial Boulevard.
10. College Street: extending beyond its intersection with South Main Street and running southwesterly to Memorial Boulevard.

Said streets are further identified as shown and numbered on the attached map.





**United States
Postal Service**

February 10, 1992

Councilwomen Josephine DiRuzzo
Chairwoman, Urban Redevelopment
Renewal and Planning Committee
Providence City Hall
25 Dorrance Street
Providence, RI 02903-1739

Dear Councilwoman DiRuzzo:

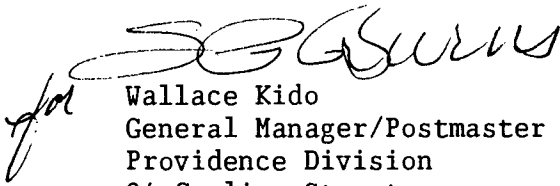
This letter will serve to respond to your January 22, 1992 letter regarding the proposed resolution to assign names for the streets in the Capital Center Project.

With the exception of Joslin Court, the proposed names do not conflict with any other names within the City of Providence and we recommend their approval.

Our suggestion for Joslin Court would be to name it Citizens Plaza. This would give the Bank building a locatable address, that it presently does not have, and it will also avoid confusion with Joslin St. in the Olneyville section.

I would like to express my appreciation for your notifying the Postal Service of the proposed resolutions for the city, and I hope our input is of assistance to you and the City Council in making a decision. If it would be beneficial, we would be more than willing to sit down to discuss this or any other address issues with you or members of your committee.

Sincerely,


Wallace Kido
General Manager/Postmaster
Providence Division
24 Corliss Street
Providence, RI 02904-9998