

THE CITY OF PROVIDENCE  
STATE OF RHODE ISLAND AND PROVIDENCE PLANTATIONS

# RESOLUTION OF THE CITY COUNCIL

No. 159

Approved April 1, 1954

Resolved,

**That** the Mayor, having first obtained the approval of the Board of Contract and Supply, be and he hereby is authorized to execute a written agreement with the New York, New Haven and Hartford Railroad Company providing for a grant to the City of Providence of a perpetual right and easement to lay, maintain and repair water mains and other appurtenances in and under the right of way of the New York, New Haven and Hartford Railroad Company at South Auburn in the City of Cranston, State of Rhode Island, upon payment to the New York, New Haven and Hartford Railroad Company by the City of Providence of \$1,000.00, same to be charged to such account and appropriation of the Water Supply Board of the City of Providence as said Board may designate and subject to such terms and conditions as are set forth in the accompanying draft agreement attached hereto.

IN CITY COUNCIL

APR 1 - 1954

READ and PASSED  
*Thomas L. Murphy*  
President  
*Devereaux H. Plan*  
Clerk

APPROVED

APR 1 1954  
*Walter Reynolds*  
MAYOR

RESOLUTION  
OF THE  
CITY COUNCIL

authorizing the Mayor to  
execute a written agreement  
with New York, New Haven and  
Hartford Railroad Company  
relative to easement to City  
of Providence for water mains

*Wm. Brewster*  
*Secy. & Clerk*

THE NEW YORK, NEW HAVEN AND HARTFORD RAILROAD COMPANY,  
a Rhode Island corporation (hereinafter called Grantor) for  
consideration paid hereby grants, free from mortgage liens, to  
the City of Providence, a municipal corporation created by the  
General Assembly of the State of Rhode Island, (hereinafter called  
Grantee) a perpetual right and easement to lay, maintain, operate,  
repair, replace, service and renew two twenty-four inch (24") cast  
iron water mains with certain valves and other appurtenances within  
the lines of that certain parcel of grantor's land in South Auburn,  
Cranston, shown and delineated on a plan of the City of Providence  
Water Supply Board attached hereto and entitled: "Proposed Easement  
At N.Y.N.H.&H.R.R. Crossing Between Wellington Ave. and  
Gardner Avenue in Cranston, R. I. Acc. 2889 dated November 9, 1951,"  
said parcel containing twelve thousand nine hundred and fifty-eight  
(12,958) square feet and being described as follows:

Beginning at a point distant thirty-seven  
and two tenths (37.20) feet easterly, measured  
at right angles, from the Railroad Monumented  
Base Line of 1912 at station 2979 + 00.47, which  
point is the southeast corner of the parcel  
herein described, and thence proceeding in a  
northerly direction a distance of twenty-two and  
seven one hundredths (22.07) feet, to a point in  
the easterly railroad property line distant 37.20  
feet easterly, measured at right angles, from said  
Base Line at station 2979 + 22.54; thence turning  
an interior angle of one hundred forty-four degrees,  
thirty-two minutes and thirteen seconds, ( $144^{\circ}-32'-13''$ )  
and proceeding in a northwesterly direction a distance  
of five and seventeen one hundredths (5.17) feet; thence  
turning an interior angle of two hundred and fifteen  
degrees, twenty-seven minutes and fifty-seven seconds  
( $215^{\circ}-27'-57''$ ) and proceeding in a northerly direction  
a distance of eleven and seventy-three one hundredths  
(11.73) feet; thence turning an interior angle of  
ninety degrees, ten minutes and fifty-seven seconds,  
( $90^{\circ}-10'-57''$ ) and proceeding in a westerly direction  
a distance of sixty-three and seventy-eight one  
hundredths (63.78) feet; thence turning an interior  
angle of one hundred and sixty-four degrees, forty-five  
minutes and no seconds ( $164^{\circ}-45'-00''$ ) and proceeding  
in a westerly direction, a distance of one hundred  
eleven and four one hundredths (111.04) feet; thence  
turning an interior angle of one hundred and forty-nine  
degrees, fifty minutes and no seconds ( $149^{\circ}-50'-00''$ )  
and proceeding in a southwesterly direction a distance  
of one hundred and seventy-five and nine one hundredths  
(175.09) feet to the westerly railroad property line,  
abutting the easterly line of Wellington Avenue; thence  
turning an interior angle of one hundred and three  
degrees, nineteen minutes and thirteen seconds ( $103^{\circ}-19'-13''$ )  
and proceeding in a southerly direction along the

easterly line of Wellington Avenue a distance of thirty-nine and five one hundredths (39.05) feet; thence turning an interior angle of seventy-six degrees, forty minutes and forty-seven seconds ( $76^{\circ}-40'-47''$ ) and proceeding in a northeasterly direction a distance of one hundred seventy-three and eighty-four one hundredths (173.84) feet; thence turning an interior angle of two hundred and ten degrees, ten minutes, and no seconds ( $210^{\circ}-10'-00''$ ) and proceeding in an easterly direction a distance of ninety-five and seven tenths (95.70) feet; thence turning an interior angle of one hundred ninety-five degrees, fifteen minutes and no seconds ( $195^{\circ}-15'-00''$ ) and proceeding in an easterly direction a distance of sixty-one and sixty-nine one hundredths (61.69) feet to the point of beginning, the last mentioned course making an interior angle with the course first described, of eighty-nine degrees, forty-eight minutes and fifty-three seconds ( $89^{\circ}-48'-53''$ ).

This conveyance is made subject to the right reserved in the Grantor to permit Providence Gas Company to maintain and operate a gas pipe line in, under and through the land within the easement area above described.

The Grantee agrees that said water lines are to be located, installed, used, maintained and operated at the sole expense of the Grantee, its successors and assigns.

The Grantee further agrees that it will not at any time make any charge against or assess any benefits to the Grantor, its successors and assigns, by reason of the location, installation, use, maintenance or operation of said water lines within the limits of the above described easement.

The Grantee assumes all risk of loss or damage to all property of the Grantee on the premises of the Grantor at said location, except loss or damage occurring through the negligence of the Grantor.

The Grantee further agrees for itself, its successors and assigns, to indemnify and save harmless the Grantor, its successors and assigns, from and against any and all loss, damage, claims, suits, demands, judgments or liability for damages for bodily injuries, including death, and for damage to property which may arise out of the location, installation, use, maintenance and operation of said water lines, except loss or damage resulting solely from the negligence of the Grantor.

IN WITNESS WHEREOF, the parties have hereto set their

hands the

day of

A. D. 1954.

THE NEW YORK, NEW HAVEN AND HARTFORD  
RAILROAD COMPANY

By \_\_\_\_\_  
Secretary

CITY OF PROVIDENCE

By \_\_\_\_\_

Approved as to form:

Description approved:

STATE OF CONNECTICUT)  
COUNTY OF NEW HAVEN }  
CITY OF NEW HAVEN }

ss.:

,1954

Before me personally appeared G. T. Carmichael,  
Secretary of The New York, New Haven and Hartford Railroad  
Company, to me known and known by me to be the party executing  
the foregoing instrument and acknowledged the same to be his  
free act and deed and the free act and deed of said Company.

---

Notary Public

STATE OF RHODE ISLAND)  
PROVIDENCE, Sc. }

In Providence this

day

of

A. D. 1954, before me personally

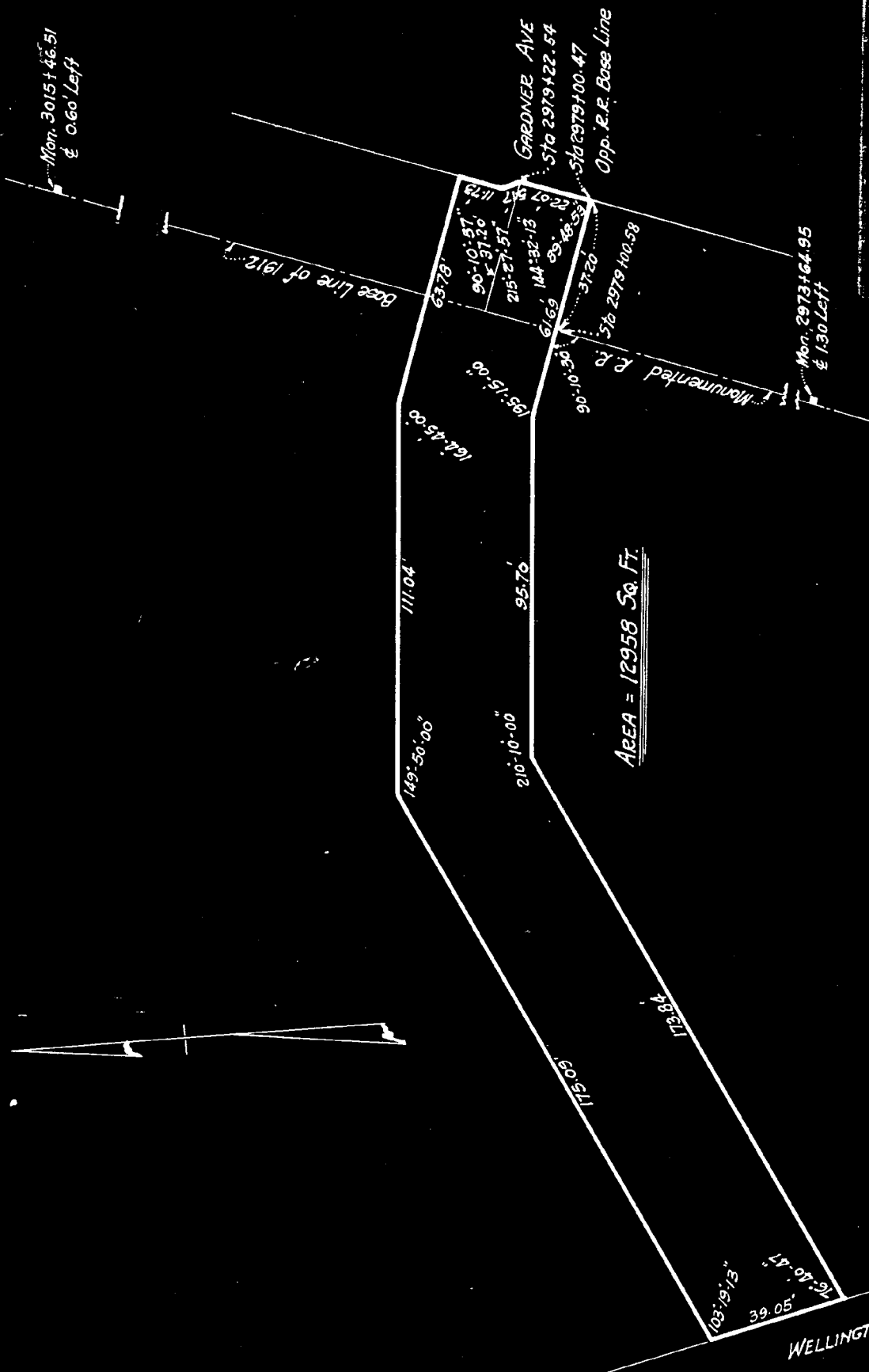
appeared

to me known and known

by me to be the person executing the foregoing instrument  
on behalf of the City of Providence, and he acknowledged  
the same to be his free act and deed as  
and the free act and deed of said City of Providence.

---

Notary Public.



CITY OF BOSTON  
 WATER SUPPLY BOARD  
 PROPOSED EASEMENT AT  
 N.Y.N.H. & H.R.R. CROSSING BETWEEN  
 WELLINGTON AVE. AND GARDNER  
 AVENUE IN CRAWFORD, P.I.  
 WIM  
 1" = 40'  
 11-9-51  
 2889  
 JPE  
*Chas. J. Norton*

THE CITY OF PROVIDENCE  
STATE OF RHODE ISLAND AND PROVIDENCE PLANTATIONS

~~1954~~

# RESOLUTION OF THE CITY COUNCIL

No. 160

Approved April 1, 1954

Resolved,

That the City Solicitor of the City of Providence is hereby authorized and directed to appear before the General Assembly to urge the passage of Senate Bill 301 providing for the collection of tangible personal property taxes on automobiles.

IN CITY COUNCIL

APR 1 - 1954

READ and PASSELL  
.....  
President  
Everett W. Dean  
Clerk

APPROVED

APR 1 1954

Walter S. Keyser  
.....  
MAYOR

RESOLUTION  
OF THE

**CITY COUNCIL**

DIRECTING THE CITY SOLICITOR  
TO APPEAR BEFORE THE GENERAL  
ASSEMBLY TO URGE THE PASSAGE  
OF SENATE BILL 301 PROVIDING  
FOR THE COLLECTION OF TANGIBLE  
PERSONAL PROPERTY TAXES ON  
AUTOMOBILES.



THE CITY OF PROVIDENCE  
STATE OF RHODE ISLAND AND PROVIDENCE PLANTATIONS

—SIX—

# RESOLUTION OF THE CITY COUNCIL

No. 164

Approved April 1, 1954

Resolved,

That

His Honor, the Mayor, be and he is hereby authorized to execute a lease to Max Silverstein & Son of the former fire station at 301-307 South Main Street, same being Lot 32 on Assessor's Plat 16 and consisting of a two-story brick building containing approximately 4,800 sq. ft. and land area of 3,435 sq. ft., more or less, said lease to be for the five year period beginning April 15, 1954, at a monthly rental of One Hundred and Twenty-five (\$125.00) Dollars, payable quarterly in advance; said lease to contain such renewal rights and such other terms and conditions as may be approved by His Honor, the Mayor, and the City Solicitor.

IN CITY COUNCIL

APR 1 - 1954

READ and PASSED  
*William A. Zung*  
President  
*W. Lawrence Little*  
Clerk

APPROVED

APR 1 1954

*Walter H. Key*  
MAYOR

**RESOLUTION  
OF THE  
CITY COUNCIL**

Resolution Authorizing and  
Directing His Honor, the  
Mayor, to execute a lease to  
Max Silverstein & Son of the  
Former Fire Station Property  
at South Main and Coin  
Streets.

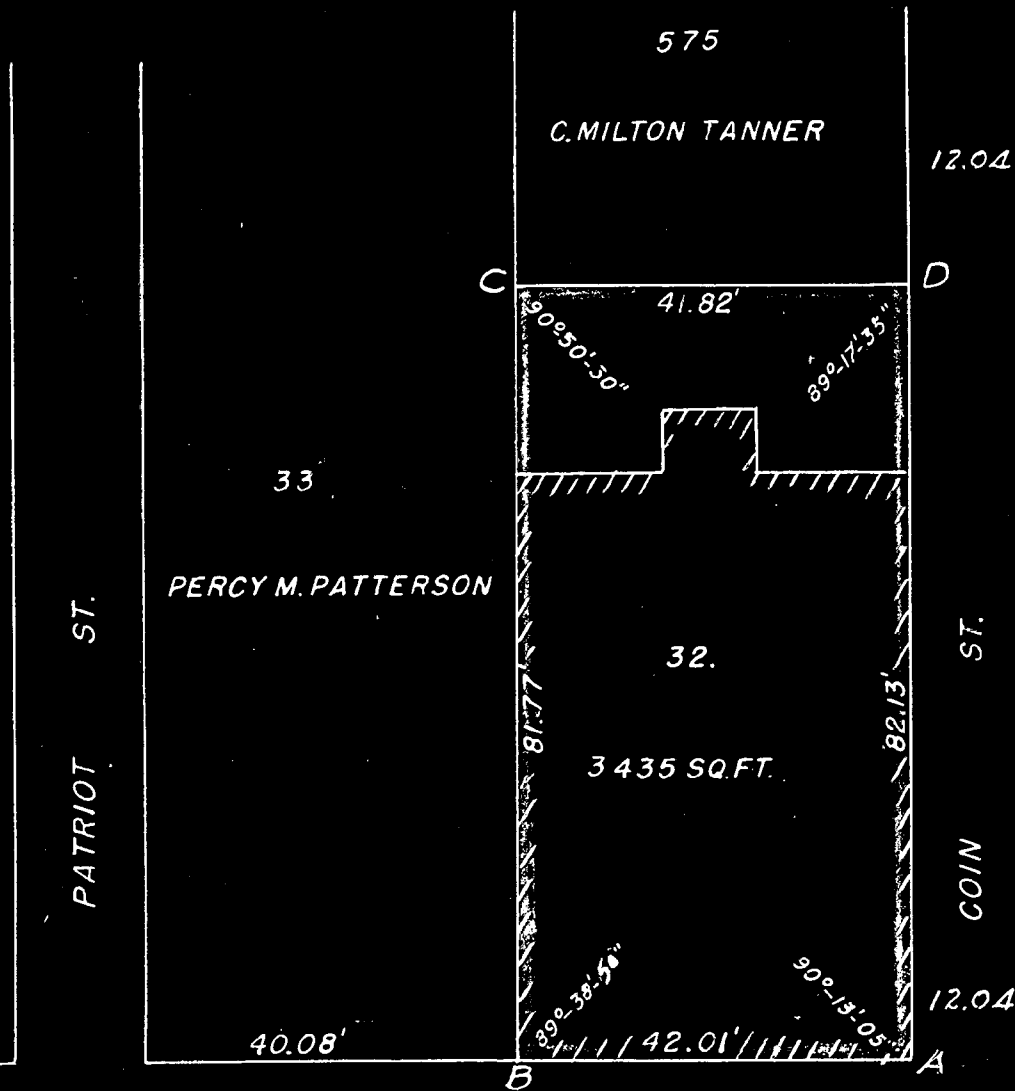
PROVIDENCE, R. I.

P. W. DEPT. - ENGINEERING OFFICE

CITY PROPERTY SECTION

Plan No. **060626**

Date **Sept. 16, 1952**



SOUTH MAIN ST.

LOT NUMBERS FROM  
ASSESSOR'S PLAT 16

CITY OF PROVIDENCE, R. I.

Public Works Dept. - Engineering Office

Showing **Proposed Lease**

Drawn by **E.A.K.** Checked by **W.L.B.**

Scale **1"=20'** Date **Sept. 16, 1952**

Corrected by **William J. Bagley** Associate Eng.

Approved **[Signature]** CHIEF ENGINEER

767-B

11

THE CITY OF PROVIDENCE  
STATE OF RHODE ISLAND AND PROVIDENCE PLANTATIONS

# RESOLUTION OF THE CITY COUNCIL

No. 162

Approved April 1, 1954

Resolved,

1

That the City Collector be and he hereby is authorized and directed to abandon, as uncollectable, those certain taxes and other accounts due the City of Providence, as contained in the attached list.

Novo Inc.  
536 Kinsley Avenue  
Providence, Rhode Island

<u>BILL NO.</u>	<u>YEAR</u>	<u>AMOUNT</u>
14-118-920	1948	\$258.50
14-118-920	1949	288.96
14-118-920	1950	280.00
14-118-920	1951	294.00
14-118-920	1952	294.00
14-118-920	1953	310.00
		<hr/> \$1725.46

Prior claim to all assets exercised by Collector of Internal Revenue. Assets insufficient to satisfy Federal Government claim.

Annie M. Calef Estate  
c/o George C. Calef  
Hillcrest  
White River Junction, Vermont

Plat 14 Lot 362

<u>BILL NO.</u>	<u>YEAR</u>	<u>AMOUNT</u>
03-034-900	1948	\$5.00
03-034-900	1949	5.60
03-034-900	1950	5.60
03-034-900	1951	5.88
03-034-900	1952	5.88
		<hr/> \$27.96

Deeded to City of Providence in lieu of taxes. Deed recorded May 19, 1952.

George C. Calef & Louise C. Lawrence  
c/o George C. Calef  
Hillcrest  
White River Junction, Vermont

Plat 14 Lot 360

<u>BILL NO.</u>	<u>YEAR</u>	<u>AMOUNT</u>
03-035-105	1948	\$6.50
03-035-105	1949	7.28
03-035-105	1950	7.28
03-035-105	1951	7.64
03-035-105	1952	7.64
		<hr/> \$36.34

Deeded to City of Providence in lieu of taxes. Deed recorded May 19, 1952.

## RESOLUTION

AUTHORIZING THE ABANDONMENT  
OF CERTAIN UNCOLLECTABLE  
TAXES AND ACCOUNTS.

# The City of Providence

STATE OF RHODE ISLAND AND PROVIDENCE PLANTATIONS

PAGE 2

Jacob A. Shein  
116 Everett Avenue  
Providence, Rhode Island

<u>BILL NO.</u>	<u>YEAR</u>	<u>AMOUNT</u>
Se-625	1933	\$9.80
Se-663	1934	7.35
Se-658	1935	7.35
Se-711	1936	7.35
Se-735	1937	7.20
Sh-437	1938	7.20
Se-815	1939	7.20
Se-805	1940	7.50
Se-810	1941	7.50
Se-690	1942	7.50
Se-604	1943	7.50
Se-584	1944	7.50
Se-594	1945	7.50
19-240-700	1946	7.50
19-240-700	1947	7.50
19-240-700	1948	7.50
19-240-700	1949	8.40
19-240-700	1950	8.40
19-240-700	1951	8.82
19-240-700	1952	8.82
		<u>\$155.39</u>

Deceased-left no estate.

Philip E. Tucker  
11 East Manning Street  
Providence, Rhode Island

<u>BILL NO.</u>	<u>YEAR</u>	<u>AMOUNT</u>
20-207-900	1948	\$3.50

Moved out of State-cannot locate

Louise E. Blankenburg  
899 Plainfield Street  
Providence, Rhode Island

## Plat 111 Lot 9

<u>BILL NO.</u>	<u>YEAR</u>	<u>AMOUNT</u>
02-308-500	1953	\$189.72

Deceased-had Life Interest only in this property- on her Death  
property went to City of Providence.

William W. Dawley  
98 Comstock Avenue  
Providence, Rhode Island

<u>BILL NO.</u>	<u>YEAR</u>	<u>AMOUNT</u>
04-099-835	1953	\$4.34

Deceased-left no estate



# The City of Providence

STATE OF RHODE ISLAND AND PROVIDENCE PLANTATIONS

PAGE 3

Paul E. Olsen  
469 Pine Street  
Providence, Rhode Island

<u>BILL NO.</u>	<u>YEAR</u>	<u>AMOUNT</u>
15-071-300	1953	\$30.38

Deceased-no assets in estate

Cosimo DelNigro and wf. Assunta  
11 Flanders Street  
Johnston, R. I.

Plat 94 Lot 50

<u>BILL NO.</u>	<u>YEAR</u>	<u>AMOUNT</u>
De-542	1931	\$9.31

This tax alienated

Thomas Petronio  
Johnston, Rhode Island

Plat 94 Lot 50

<u>BILL NO.</u>	<u>YEAR</u>	<u>AMOUNT</u>
P-1930	1933	\$9.31
P-1995	1934	9.31
P-2064	1935	9.31
P-2219	1936	9.31
P-2343	1937	9.12
Pe-1021	1938	9.12
P-2564	1939	9.12
P-2588	1940	9.50
Pe-1121	1941	9.50
Pe-987	1942	9.50
Pe-870	1943	9.50
Pe-885	1944	9.50
Pe-873	1945	14.50
		<u>\$126.60</u>

These taxes alienated

Frederick O. Hanson  
48 Academy Avenue  
Providence, Rhode Island


<u>BILL NO.</u>	<u>YEAR</u>	<u>AMOUNT</u>
H-680	1931	\$106.52 (Bal,)
H-681	1932	123.15
H-691	1933	121.55
H-709	1934	121.55
H-725	1935	121.55
H-764	1936	121.55
H-807	1937	12.00
		<u>\$727.87</u>

Bankruptcy claim filed 1/25/37-no assets available to pay these taxes.



No.

**CHAPTER**  
**AN ORDINANCE**



1

1

1

1

1

1

1

1

1

1

1

1

1

1

1

1

1

1

1

1

1

1

1

1

1

1

1

1

# The City of Providence

STATE OF RHODE ISLAND AND PROVIDENCE PLANTATIONS

PAGE 4

James P. Flynn  
22 King Philip Street  
Providence, Rhode Island

<u>BILL NO.</u>	<u>YEAR</u>	<u>AMOUNT</u>
06-201-800	1951	\$4.12

Deceased-left no estate

~~William A. Haggis~~  
~~120 Early Street~~  
Providence, Rhode Island

<u>BILL NO.</u>	<u>YEAR</u>	<u>AMOUNT</u>
<del>08-014-100</del>	<del>1951</del>	<del>\$25.57 (Bal.)</del>

~~Deceased~~

Lloyd S. Howatt  
73 Verndale Avenue  
Providence, Rhode Island

<u>BILL NO.</u>	<u>YEAR</u>	<u>AMOUNT</u>
08-323-440	1948	\$3.60
08-323-440	1949	3.60
		<u>\$7.20</u>

Moved out of State

Stanley G. Sparhawk Exr. u/w  
Lizzie A. Sparhawk  
176 Alabama Avenue  
Providence, Rhode Island

<u>BILL NO.</u>	<u>YEAR</u>	<u>AMOUNT</u>
SM-1111	1938	\$54.80

Deceased

Rose Zetlin  
140 Elton Street  
Providence, Rhode Island

<u>BILL NO.</u>	<u>YEAR</u>	<u>AMOUNT</u>
Z-236	1939	\$7.20
Z-243	1940	7.50
Z-258	1941	7.50
		<u>\$22.20</u>

Deceased-left no estate

No.

**CHAPTER**  
**AN ORDINANCE**

1

1 1

1 1 1

# The City of Providence

STATE OF RHODE ISLAND AND PROVIDENCE PLANTATIONS

PAGE 5

Giovanni Isabella &  
Bernardo Isabella  
518 Sharon Street  
Providence, Rhode Island

<u>BILL NO.</u>	<u>YEAR</u>	<u>AMOUNT</u>
09-084-300	1953	\$17.98

Deeded to City for Highway purposes in lieu of taxes.

Giovanni Isabella &  
Antonetta Isabella  
518 Sharon Street  
Providence, Rhode Island

<u>BILL NO.</u>	<u>YEAR</u>	<u>AMOUNT</u>
09-084-200	1953	\$23.56

Deeded to City for Highway purposes in lieu of taxes.

Edward F. Walsh  
149 Wood Street  
Providence, Rhode Island

<u>BILL NO.</u>	<u>YEAR</u>	<u>AMOUNT</u>
W-345	1932	\$ .40 (BAL.)
W-359	1933	4.19
		\$4.59

Whereabouts unknown.

Everett L. Austin  
205 Benefit Street  
Providence, Rhode Island

<u>BILL NO.</u>	<u>YEAR</u>	<u>AMOUNT</u>
01-265-325	1951	\$44.10

Deceased-left no estate.

George P. Burgess  
11 Kepler Street  
Providence, Rhode Island

<u>BILL NO.</u>	<u>YEAR</u>	<u>AMOUNT</u>
BR-1715	1936	\$ 9.80
Not Assessed	1937	
BR-1887	1938	2.40
BR-1972	1939	2.40
BR-1878	1940	2.50
		\$17.10

Deceased-left no estate.

No.

CHAPTER  
AN ORDINANCE

1.

# The City of Providence

STATE OF RHODE ISLAND AND PROVIDENCE PLANTATIONS

PAGE 6

C.  
Emma Blake  
St. Catherine's Rectory  
Apponaug, Rhode Island

<u>BILL NO.</u>	<u>YEAR</u>	<u>AMOUNT</u>
BE-1356	1931	\$ 4.90
BE-1633	1936	9.80
BE-181	1937	9.60
BE-1788	1938	9.60
BE-1938	1939	9.60
BE-1885	1940	10.00
BE-1950	1941	17.50
BE-1695	1942	8.50
BE-1559	1943	13.50
BE-1516	1944	10.00
BE-1530	1945	10.50
Not Assessed	1946 & 1947	
02-302-700	1948	22.00
02-302-700	1949	30.80
		<u>\$166.30</u>

Moved out of state.

Joseph P. Burns  
733 Atwells Avenue  
Providence, Rhode Island

<u>BILL NO.</u>	<u>YEAR</u>	<u>AMOUNT</u>
BR-1726	1943	\$ 1.20
BR-1700	1944	1.20
BR-1675	1945	1.20
02-598-700	1946	1.08
02-598-700	1947	1.20
Deceased		<u>\$ 5.88</u>

Frederick Castrataro  
106 Metcalf Street  
Providence, Rhode Island

<u>BILL NO.</u>	<u>YEAR</u>	<u>AMOUNT</u>
03-233-380	1950	\$ 50.40
03-233-380	1951	47.04
		<u>\$ 97.44</u>


Deceased

Edward T. Coleman  
38 Carter Street  
Providence, Rhode Island

<u>BILL NO.</u>	<u>YEAR</u>	<u>AMOUNT</u>
CO-638	1937	\$ 2.40
CO-643	1938	4.80
CO-672	1939	4.80
CO-645	1940	10.00
CO-659	1941	10.00
CO-578	1942	10.00
CO-548	1943	8.50
CO-543	1944	7.50
CO-541	1945	6.50
03-471-600	1946	6.00
03-471-600	1947	6.00
03-471-600	1948	3.50
03-471-600	1949	3.92
		<u>\$ 83.92</u>

Deceased-left no estate

**CHAPTER**  
**AN ORDINANCE**



SECTION 1. That the title of this ordinance shall be "An ordinance relating to the establishment of a public library in the city of [illegible] and the appointment of a board of trustees to manage the same."

SECTION 2. That the board of trustees shall be composed of [illegible] members, to be appointed by the [illegible] of the city.

SECTION 3. That the board of trustees shall have the honor and authority to purchase, receive, and dispose of books, papers, maps, and other materials for the library, and to employ a librarian and other necessary personnel.

SECTION 4. That the board of trustees shall have the honor and authority to borrow money from the city treasury or to issue bonds for the purpose of acquiring a building for the library.

SECTION 5. That the board of trustees shall have the honor and authority to make and alter the rules and regulations of the library, and to report annually to the [illegible] of the city.

SECTION 6. That this ordinance shall take effect from and after its passage and publication.

# The City of Providence

STATE OF RHODE ISLAND AND PROVIDENCE PLANTATIONS

PAGE 7

Jennie B. Dodge  
120 Waterman Street  
Providence, Rhode Island

<u>BILL NO.</u>	<u>YEAR</u>	<u>AMOUNT</u>
DO-47	1944	\$ 25.00 BA1
DO-43	1945	54.80
04-406-400	1946	49.32
04-406-400	1947	49.32
04-406-400	1948	49.32
04-406-400	1949	49.32
		<u>\$277.08</u>

Deceased-left no estate.

Eva D. Fitzpatrick  
7 Jillson Street  
Providence, Rhode Island

<u>BILL NO.</u>	<u>YEAR</u>	<u>AMOUNT</u>
F-1605	1944	\$ 4.00
F-1614	1945	4.00
06-169-300	1946	3.60
06-169-300	1947	3.60
06-169-300	1948	3.60
06-169-300	1949	3.60
06-169-300	1950	3.60
06-169-300	1951	3.60
06-169-300	1952	3.60
		<u>\$ 33.20</u>

Error in assessment-no intangible Personal Property

Hall Carpenter Mfg. Co.  
25 Conduit Street  
Providence, Rhode Island

<u>BILL NO.</u>	<u>YEAR</u>	<u>AMOUNT</u>
H-255	1940	\$ 50.00
H-252	1941	50.00
H-238	1942	50.00
H-217	1943	50.00
H-199	1944	50.00
H-205	1945	50.00
08-022-900	1946	25.00
08-022-900	1947	25.00
08-022-900	1948	25.00
08-022-900	1949	28.00
08-022-900	1950	28.00
08-022-900	1951	29.40
		<u>\$460.40</u>

Claim filed-disallowed by Superior Court.

The House of Fu Manchu  
77 Westminster Street  
Providence, Rhode Island


<u>BILL NO.</u>	<u>YEAR</u>	<u>AMOUNT</u>
08-314-900	1950	\$238.00
08-314-900	1951	249.90
		<u>\$487.90</u>

In bankruptcy-nofunds available to pay these taxes.



No.

**CHAPTER**  
**AN ORDINANCE**



...

...

...

...

# The City of Providence

STATE OF RHODE ISLAND AND PROVIDENCE PLANTATIONS

PAGE 8

John M. McLaughlin  
78 Capron Street  
Providence, Rhode Island

<u>BILL NO.</u>	<u>YEAR</u>	<u>AMOUNT</u>
Me-1767	1942	\$ 3.50
Mc-1645	1943	3.50
Mc-1576	1944	3.50
Mc-1535	1945	3.50
Not Assessed in 1946		
13-472-500	1947	3.50
13-472-500	1948	3.50
13-472-500	1949	3.92
		\$ 24.92

Deceased-left no estate.

Elizabeth Rawdon  
35 Vicksburg Street  
Providence, Rhode Island

<u>BILL NO.</u>	<u>YEAR</u>	<u>AMOUNT</u>
R-428	1937	\$ 14.40
R-443	1938	14.40
R-462	1939	14.40
R-469	1940	17.50
R-476	1941	17.50
R-449	1942	17.50
R-400	1943	17.50
		\$113.20

Deceased-left no estate

Robert Rawdon  
35 Vicksburg Street  
Providence, Rhode Island

<u>BILL NO.</u>	<u>YEAR</u>	<u>AMOUNT</u>
R-479	1941	\$ 17.50
R-451	1942	15.00
		\$ 32.50

Cannot locate

Dennis J. Sullivan  
475 Chalkstone Avenue  
Providence, Rhode Island

<u>BILL NO.</u>	<u>YEAR</u>	<u>AMOUNT</u>
19-583-745	1950	\$ .98 BAL
19-583-745	1951	4.12
		\$ 5.10

Deceased-left no estate

John T. Trainor  
21 Lois Avenue  
Providence, Rhode Island

<u>BILL NO.</u>	<u>YEAR</u>	<u>AMOUNT</u>
T0-421	1944	\$ 17.30
T0-408	1945	21.30
20-172-300	1946	15.02
20-172-300	1947	14.02
20-172-300	1948	12.52
20-172-300	1949	13.16
20-172-300	1950	9.80
		\$103.12

Deceased-left no estate

No.

**CHAPTER**  
**AN ORDINANCE**

**The City of Providence**  
STATE OF RHODE ISLAND AND PROVIDENCE PLANTATIONS

PAGE 9

William Wilner  
157 Benedict Street  
Providence, Rhode Island

<u>BILL NO.</u>	<u>YEAR</u>	<u>AMOUNT</u>
23-210-100	1948	\$112.00 BAL
23-210-100	1949	112.00
23-210-100	1950	84.00
23-210-100	1951	88.20
		<u>\$396.20</u>

In bankruptcy-no funds

**IN CITY COUNCIL**

APR 1 - 1954

**READ and PASSED**  
*James J. Sullivan*  
President  
*Deseret Sullivan*  
Clerk

**APPROVED**


APR 1 1954

*Walter H. Ray Jr.*  
MAYOR

No.

**CHAPTER**

**AN ORDINANCE**



**IN CITY  
COUNCIL**

MAR 12 1954

**FIRST READING  
REFERRED TO COMMITTEE ON  
FINANCE**

*Devereux Wilson* CLERK